










Branson Gravel Pit M-1997-100

-  7. Acres Currently Affected
-  8. Acres Newly Affected
-  12. Reclaimed area
-  Total Acres Backfilled
-  Total Acres w/Topsoil Replaced
-  Total Acres Graded
-  13. Weed Info
-  14. Topsoil reserved
-  Pit Boundary

