


Red Rock Pit


Peabody Energy

Routt County Colo.


Peabody Energy sprayed weeds at the Red Rock pit during our annual weed spraying efforts which took place on the 27th of July and the 2nd of August. As proof we have provided pictures of weeds that have died due to the herbicide as well as the spraying log that was provided by the applicator summarizing his work.



Sept. 2016



Red Rock Pit: Weeds are no longer living due to herbicide application at the end of July.



Red Rock Pit: Thistles throughout the property are no longer living. Tracks from applicator unit can still be seen in this picture.

Sept. 2016







Red Rock Pit

APPLICATOR ID NUMBER

[illegible]

TARGET SPECIES REFERENCE









TARGET SPECIES REFERENCE
A - THISTLE (CANADA, BULL/MUSK,
B - HOUNDS TONGUE
C - WHITETOP
D - TOADFLAX
E - KNAPWEED
F - COMMON MULLEIN
G - CURLY DOCK
O - OTHER (specify)

SITE DESCRIPTION REFERENCE

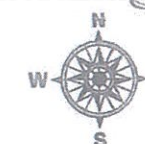
1 - ALONG ROAD
2 - RECLAIMED LAND
3 - NATIVE/UNDISTURBED LAND
4 - LAND AROUND BUILDINGS
5 - DISTURBED AREAS
6 - OTHER

Red Rock Pit Permit No. M-1978-315 Annual Report Map

Legend

-  Sections
-  Township & Range
- Red Rock Pit Boundary's**
-  Affected Area 2015
-  Overburden Removed
-  Reclaimed 2014
-  Topsoil Removed
-  Topsoil Stockpile
-  Permit Boundary

Area Sprayed { 7/26/16
8/2/16



1:6,000

1 inch = 500 feet

