


DENVER WATER

1600 West 12th Avenue • Denver, Colorado 80204-3412
Phone 303-628-6000 • Fax No. 303-628-6199 • denverwater.org



January 9, 2015

Division of Reclamation, Mining, and Safety
1313 Sherman Street, Room 215
Denver, Colorado 80203

Attn: Jim Dupler

Re: Reclamation Pit No 1, Permit No. M-1977-153

Dear Jim:

This letter transmits the Annual Report and the \$791.00 Annual Fee for the above referenced 112c Permit.

If you have any questions or should you need any additional information, please do not hesitate to contact me at 303-628-6309.

Sincerely,

Greg Gulley
Downstream Reservoir Program Manager

Enclosures

cc:

File

Michele K. Frishman, Denver Water

Jim Jones, South Adams County Water and Sanitation District

Tim Beaton, Moses, Witemyer, Harrison, and Woodruff

\\denverwater.org\shares\damsafe\drwsp\drwsp_program\drms-mlrb\m-1977-153_reclamation_pit_no1(hazeltine)\2014 mlrb annual report cover for recpit no 1.docx

CONSERVE

112c Annual Report

Permittee Name:	Denver Water Department	Permit Number:	M-1977-153
Operation Name:	Reclamation Pit No 1	County:	Adams
Annual Fee Due:	\$791.00	Anniversary Date:	February 7, 2015
Permit Acreage:	159.85	Current Bond Amt:	\$0.00

According to C.R.S. 34-32.5-116 or 34-32-116, each year, on the anniversary date of the permit, an operator shall submit the Annual Fee, an Annual Report and Map showing the extent of current disturbances to affected land, required monitoring information, reclamation accomplished to date and during the preceding year, any new disturbance that is anticipated to occur during the upcoming year, any reclamation that will be performed during the upcoming year, the dates for the beginning of active operations, and the date active operations ceased for the year.

Information contained in this report will be reviewed by the Division upon receipt and prior to the next compliance inspection of the site. If, while completing this report, you learn that your site is not in compliance with the rules and the act, it is advisable that the issues be rectified promptly to avoid possible enforcement action.

1. Is the site identification sign posted in accordance with Rule 3.1.12(1). YES ☒ NO ☐
2. Is the affected area boundary clearly marked in accordance with Rule 3.1.12(2). YES ☒ NO ☐
3. Is the mine site in final reclamation (all material extraction and stockpile removal is complete)? YES ☐ NO ☒
If "YES," please note time limits related to completion of reclamation, Rule 3.1.3.
4. What was the date of last excavation, processing or hauling activity at the mine? 02 - 6-2015
5. Does the mine operate more than 180 days per year? YES ☒ NO ☐
If "NO", please review Rule 1.13 to assure that your mine is in compliance.
6. Has this mine been granted: YES ☐ NO ☒
a) approval of TEMPORARY CESSATION Status? YES ☐ NO ☒
b) approval for INTERMITTENT OPERATION?
7. Number of acres currently affected (mining + incomplete and or unreleased reclamation). 120.80
8. Number of acres that were newly affected during the current report year. 0
9. Number of acres that were reclaimed during the current report year. 0
10. Estimated new acreage to be affected in the next report year. 0
11. Estimated acres to be reclaimed in the next report year. 0
12. **Total acres** in various stages of reclamation, since permitted mining activities began:

Total acres backfilled:	<u>0</u>	Total acres seeded w/ approved mix:	<u>0</u>	Total acres w/topsoil replaced:	<u>0</u>	Total acres mulched w/ approved mulch:	<u>0</u>
Total acres graded:	<u>0</u>	Total acres fertilized w/ apvd fertilizer:	<u>0</u>	Topsoil replacement depth (in.):	<u>0</u>	Mulch application rate (tons/ac):	<u>0</u>
Seed application method:	<u>N/A</u>	Fertilizer application method:	<u>N/A</u>	Mulch application method:	<u>N/A</u>		

13. Is weed control being conducted in accordance with an approved Weed Control Plan? YES NO N/A
If "YES", indicate the weed species, control area, control type, application rate and treatment date on the report map.
14. Is adequate topsoil reserved for reclamation, based on your approved permit? YES NO N/A
If "NO", please explain:
15. Is the reserved topsoil vegetated/stabilized in accordance with Rule 3.1.9(1)? YES NO N/A
If "NO" please explain:
16. If mining has exposed groundwater, is the site in compliance with the approved mining plan and Office of the State Engineer (Well Permit, S.W.S.P., and/or Permanent Augmentation Plan)? YES NO N/A
17. Are all hazardous materials stored within approved spill containment structures? YES NO N/A
18. Is your financial warranty value sufficient to cover the cost to complete reclamation? YES NO N/A
19. Is your basis for legal right to enter still valid? YES NO
20. Does your permit require you to submit monitoring information annually? YES NO N/A
If "Yes", please attach the required monitoring results to this Annual Report.
21. As required by Colorado Mined Land Reclamation Act and/or Colorado Land Reclamation Act for the Extraction of Construction Materials (C.R.S. 34-32-116 or 34-32.5-116), attach a map to this report that accurately depicts the permit boundary, current affected area boundary and location of the acreages specified in items 7- 12 and 14.
UPDATED MAP ATTACHED: ✓

Division records indicate the following permittee contact information. If this information is not current, please type or print **current** contact information:

Permittee Contact:	CF.PR.contact_first_name CF.PR.contact_last_name	
Permittee Company:	CF.PR.company_name	
Address:	CF.PR.address_1 CF.PR.city, CF.PR.state CF.PR.zip_code	
Phone Number:	CF.PR.telephone_number	
Fax Number:		
Email Address:	CF.PR.email	

I, the undersigned, hereby state that the information provided in this report is true and accurate, and that site operations are being conducted in accordance with the Division approved mining and reclamation plans.

Signature of Permittee, Corporate Officer, Owner, or Documented Designee

Date _____

13. Is weed control being conducted in accordance with an approved Weed Control Plan? YES NO N/A
If "YES", indicate the weed species, control area, control type, application rate and treatment date on the report map.
14. Is adequate topsoil reserved for reclamation, based on your approved permit? YES NO N/A
If "NO", please explain:
15. Is the reserved topsoil vegetated/stabilized in accordance with Rule 3.1.9(1)? YES NO N/A
If "NO" please explain:
16. If mining has exposed groundwater, is the site in compliance with the approved mining plan and Office of the State Engineer (Well Permit, S.W.S.P., and/or Permanent Augmentation Plan)? YES NO N/A
17. Are all hazardous materials stored within approved spill containment structures? YES NO N/A
18. Is your financial warranty value sufficient to cover the cost to complete reclamation? YES NO N/A
19. Is your basis for legal right to enter still valid? YES NO
20. Does your permit require you to submit monitoring information annually? YES NO N/A
If "Yes", please attach the required monitoring results to this Annual Report.
21. As required by Colorado Mined Land Reclamation Act and/or Colorado Land Reclamation Act for the Extraction of Construction Materials (C.R.S. 34-32-116 or 34-32.5-116), attach a map to this report that accurately depicts the permit boundary, current affected area boundary and location of the acreages specified in items 7- 12 and 14.
UPDATED MAP ATTACHED: ✓

Division records indicate the following permittee contact information. If this information is not current, please type or print current contact information:

Permittee Contact:	CF.PR.contact_first_name CF.PR.contact_last_name	GREGORY E. GULLLEY
Permittee Company:	CF.PR.company_name	CITY AND COUNTY OF DENVER, BOARD OF WATER COMMISSIONERS
Address:	CF.PR.address_1 CF.PR.city, CF.PR.state CF.PR.zip_code	1600 W 12TH AVENUE MAIL CODE 800
Phone Number:	CF.PR.telephone_number	303-628-6309
Fax Number:		303-628-6851
Email Address:	CF.PR.email	greg.gullley@denverwater.org

I, the undersigned, hereby state that the information provided in this report is true and accurate, and that site operations are being conducted in accordance with the Division approved mining and reclamation plans.

Signature of Permittee, Corporate Officer, Owner, or Documented Designee

Date

1/21/2015

Vendor Number
238162

DENVER WATER


Accounts Payable
Tax Exempt # 84-60000581
(303) 628-6443

Check Date 1/9/2015
Check Number 00354171

STUB 1 OF 1


Invoice #	Date	Remarks	Amount	Discount	Net Amount
M-1977-153	1/2/2015	Hold 4: Padilla, Rene	791.00	0.00	791.00
Totals			\$791.00	\$0.00	\$791.00

DETACH HERE BEFORE DEPOSITING

 DENVER WATER	THE BACK OF THIS DOCUMENT CONTAINS AN ARTIFICIAL WATERMARK	VOID IF NOT PRESENTED FOR PAYMENT IN 90 DAYS		60-160 433
	CONTROLLED DISBURSEMENT - A/P 1600 West 12th Ave Denver, CO 80204	DATE 1/9/2015	CHECK NUMBER 00354171	AMOUNT \$*****791.00

PAY EXACTLY
SEVEN HUNDRED NINETY ONE AND 00/100***** DOLLARS

TO THE ORDER OF
STATE OF COLORADO
DIVISION OF RECLAMATION, MINING & SAFETY
DEPARTMENT OF NATURAL RESOURCES
1313 SHERMAN STREET ROOM 215
DENVER CO 80203

 www.usbank.com

James S. Lochhead
MANAGER, DENVER WATER

James S. Lochhead

00354171 092904554 150097036464