










Las Animas County's Mesa DeMaya Pit M-2014-019 2016 Annual Report Map



Legend

-  7. Acres Currently Affected
-  8. Newly Affected Current Yr
-  9. Acres Reclaimed Current Yr
-  10. Newly Affected Next Yr
-  11. Est Acres To Reclaim Next Yr
-  13. Weed Control
-  14. Topsoil reserved
-  Mesa DeMaya Boundary
-  County Roads



Weed species: noxious
Control area: entire affected area
Control type: herbicide
Application rate: mnfr recommendation
Treatment date: ongoing monitoring

0 90 180 360 Feet