

**RECEIVED**

SEP 24 2015

**DIVISION OF RECLAMATION,  
MINING & SAFETY MINERALS**  
 FEE REPORT MAP

**112c Annual Report**

<b>Permittee Name:</b>	Connell Resources, Inc.	<b>Permit Number:</b>	M-2014-001
<b>Operation Name:</b>	Connell Carr Pit	<b>County:</b>	Weld
<b>Annual Fee Due:</b>	\$791.00	<b>Anniversary Date:</b>	September 26, 2015
<b>Permit Acreage:</b>	456.00	<b>Current Bond Amt:</b>	\$146,495.00

According to C.R.S. 34-32.5-116 or 34-32-116, each year, on the anniversary date of the permit, an operator shall submit the Annual Fee, an Annual Report and Map showing the extent of current disturbances to affected land, required monitoring information, reclamation accomplished to date and during the preceding year, any new disturbance that is anticipated to occur during the upcoming year, any reclamation that will be performed during the upcoming year, the dates for the beginning of active operations, and the date active operations ceased for the year.

Information contained in this report will be reviewed by the Division upon receipt and prior to the next compliance inspection of the site. If, while completing this report, you learn that your site is not in compliance with the rules and the act, it is advisable that the issues be rectified promptly to avoid possible enforcement action.

1. Is the site identification sign posted in accordance with Rule 3.1.12(1)? YES NO
2. Is the affected area boundary clearly marked in accordance with Rule 3.1.12(2)? YES NO
3. Is the mine site in final reclamation (all material extraction and stockpile removal is complete)? YES NO  
If "YES," please note time limits related to completion of reclamation, Rule 3.1.3.
4. What was the date of last excavation, processing or hauling activity at the mine? Ongoing
5. Does the mine operate more than 180 days per year? YES NO  
If "NO", please review Rule 1.13 to assure that your mine is in compliance.
6. Has this mine been granted: YES NO  
a) approval of TEMPORARY CESSATION Status? YES NO  
b) approval for INTERMITTENT OPERATION?
7. Number of acres currently affected (mining + incomplete and or unreleased reclamation): 47.8
8. Number of acres that were newly affected during the current report year: 47.8
9. Number of acres that were reclaimed during the current report year: 11.6
10. Estimated new acreage to be affected in the next report year: 20.0
11. Estimated acres to be reclaimed in the next report year: 15.0

12. **Total acres** in various stages of reclamation, since permitted mining activities began:

Total acres backfilled:	11.6	Total acres seeded w/ approved mix:	0	Total acres w/topsoil replaced:	11.6	Total acres mulched w/ approved mulch:	0
Total acres graded:	11.6	Total acres fertilized w/ apvd fertilizer:		Topsoil replacement depth (in.):	6" → 12"	Mulch application rate (tons/ac):	
Seed application method:		Fertilizer application method:		Mulch application method:			

13. Is weed control being conducted in accordance with an approved Weed Control Plan? YES NO N/A  
If "YES", indicate the weed species, control area, control type, application rate and treatment date on the report map.  
*See Attachment from Circle S Aviation*
14. Is adequate topsoil reserved for reclamation, based on your approved permit? YES NO N/A  
If "NO", please explain:
15. Is the reserved topsoil vegetated/stabilized in accordance with Rule 3.1.9(1)? YES NO N/A  
If "NO" please explain:
16. If mining has exposed groundwater, is the site in compliance with the approved mining plan and Office of the State Engineer (Well Permit, S.W.S.P., and/or Permanent Augmentation Plan)? YES NO N/A
17. Are all hazardous materials stored within approved spill containment structures? YES NO N/A
18. Is your financial warranty value sufficient to cover the cost to complete reclamation? YES NO N/A
19. Is your basis for legal right to enter still valid? YES NO
20. Does your permit require you to submit monitoring information annually? YES NO N/A  
If "Yes", please attach the required monitoring results to this Annual Report.
21. As required by Colorado Mined Land Reclamation Act and/or Colorado Land Reclamation Act for the Extraction of Construction Materials (C.R.S. 34-32-116 or 34-32.5-116), attach a map to this report that accurately depicts the permit boundary, current affected area boundary and location of the acreages specified in items 7- 12 and 14.  
UPDATED

MAP ATTACHED:

Yes

Division records indicate the following permittee contact information. If this information is not current, please type or print **current** contact information:

Permittee Contact:	<del>Richard Connell</del>	Kevin Anderson
Permittee Company:	Connell Resources, Inc.	
Address:	7785 Highland Meadows Parkway Fort Collins, CO80528	
Phone Number:	(970) 223-3151	
Fax Number:	(970) 223-3191	
Email Address:		kanderson@connellresources.com

I, the undersigned, hereby state that the information provided in this report is true and accurate, and that site operations are being conducted in accordance with the Division approved mining and reclamation plans.



Signature of Permittee, Corporate Officer, Owner, or Documented Designee

9-15-2015

Date



Circle-S Aviation  
PO Box 40  
Pine Bluffs, WY 82082



# Ground Services Invoice

Date	Invoice #
7-23-2015	2440

Bill To
Cornell Resources Inc. Kevin Anderson 7785 Highland Meadows Pkwy Ste 100 Fort Collins, CO 80528

Base of Operations  
*Weed Spray - 7-20-2015*  
*Carr Pit - M-1980-002*  
*Cornell Carr Pit M-2014-001*

Terms	Equipment	Project
	ATV	Phase I

Application Date	Acres/HOurs	Field Description	Rate	Amount
7/20/2015	187.5	Sprayed 93.75 X 2 = 187.50 acres for Foxtail, Barnyard Broomrape, Thistle and all other Broadleaf weeds starting at Carr pit - per customers request. (Application fee only)	\$ 0.00	1,500.00
	187.5	2.4D EPA 34701-6 using 3pt acre on 93.75 acres X 2 = 187.5 acres total	26.19	4,966.88
	187.5	Tordon EPA 62719-6 using 2pt acre on 93.75 X 2 = 187.50 acres total	13.92	2,610.00
		Neighboring discount to match estimate.	-5,576.88	-5,576.88
		Thank You! Steve Pfeiffer Wyoming License # 1323 Exp 01/31/2016. Nebraska #076824, Colorado # 77616 Aerial, Ground, and Aquatic, Weed, Insect, Plant Disease, Fumigation, Structural, Forest and Rights of Way applications, Air Pest Control, Insect, Disease, Animal & Rodent, Forest Pest Control, Ornamental Control, Right-of-Way Pest Control, Industrial and Institutional Site Pest Control, Specific Pest Control, Specific Use Mosquito (WYD) Varmint and Predator Aerial and M4 Cyanide		0.00
		Attn: Kevin Anderson Corrected Invoice--supersedes previous invoice previously sent Thank you and we apologize for any inconvenience.		0.00
		Specific language as required in Colorado "Commercial applicators are licensed by the Colorado Department of Agriculture"		

Vendor No	Due Date	
23700		
Circle One	Sub.	Off.
Material Equip.		
Job #	Cost Code	G/L Acct-Dept.
2152070	10	10-19

Approval *KA*

Amount *3500.00*

CUSTOMER ASSUMES ALL RESPONSIBILITY TO POST  
RE-ENTRY AND HAZARD INFORMATION ON ALL FIELDS.  
SIGNS MUST COMPLY WITH PA AND STATE

ifly310@yahoo.com



Total

\$3,500.00

307-245-0411 or 240-0606 24 HOURS

May 27, 2015

**Division of Reclamation, Mining and Safety  
1313 Sherman St. Room 215  
Denver, CO 80203**


**RE: Annual Report Documented Designee for Connell Resources Inc.** ✓

To Whom it May Concern,

Effective May 4, 2015, Connell Resources Inc. hereby authorizes Kevin Anderson as a designee for the purposes of signing annual reports and related documents.

Feel free to call with any questions.

Sincerely,



Richard Connell  
President  
Connell Resources Inc.  
7785 Highland Meadows Pkwy, Suite 100  
Fort Collins, CO 80528

**CONNELL**

CONNELL RESOURCES, INC. • 7785 HIGHLAND MEADOWS PARKWAY, SUITE 100 • FORT COLLINS, CO 80528-8988 • TEL (970) 223-3151 • FAX (970) 223-3191

September 15, 2015

**Division of Reclamation, Mining and Safety**  
**1313 Sherman St. Room 215**  
**Denver, CO 80203**

**RE: Annual Report Connell Carr Gravel Pit, Permit M-2014-001**


To Whom it May Concern,

Please find attached the following for the above referenced Permit:

- 1.) Annual Fee \$791.00
- 2.) Completed Annual Report – Due Date September 26, 2015
- 3.) Associated Map
- 4.) Invoice and Description of Weed Management Services from Circle S Aviation

In addition, please find attached a letter designating Kevin Anderson as the permit contact and documented designee.

Sincerely,



Kevin D. Anderson  
Aggregate and Asphalt Manager  
(970) 223-3151 Main Office  
(970) 530-4692 Direct Line  
(970) 214-1601 Cell Phone  
[kanderson@connellresources.com](mailto:kanderson@connellresources.com)



CONNELL RESOURCES, INC. • 7785 HIGHLAND MEADOWS PARKWAY, SUITE 100 • FORT COLLINS, CO 80528-8988 • TEL (970) 223.3151 • FAX (970) 223.3191

**CONNELL**



## COLORADO

Division of Reclamation,  
Mining and Safety

Department of Natural Resources

1313 Sherman St. Room 215  
Denver, CO80203

August 3, 2015

Richard Connell  
Connell Resources, Inc.  
7785 Highland Meadows Parkway  
Fort Collins, CO80528

### Connell Carr Pit, Permit M-2014-001, Annual Fee Invoice and Report Request

#### PLEASE READ CAREFULLY - ACTION REQUIRED

Please attach your COMPLETED written Annual Report and Annual Report Map to this form

Under the terms of your Reclamation Permit and Colorado Statutes, you must submit an Annual Fee and Annual Report (including a map). You must pay the Annual Fee and submit an Annual Report each year until reclamation responsibility release is granted. The Annual Fee is not a renewal fee. The Fee and Report are for LAST YEAR'S mining and reclamation season, and MUST be paid even if your operation was inactive.

The Annual Report and Fee requirement will be considered submitted when we have received the following components:

1. APPROPRIATE ANNUAL FEE
2. COMPLETED ANNUAL REPORT
3. ASSOCIATED MAP as required by rule

If you have requested reclamation responsibility release from the Division of Reclamation, Mining and Safety ("Division") but your permit is not released by the anniversary date listed below, the Annual Fee MUST be paid. If the permit is released before the anniversary date, then by Statute, it is not necessary to pay an Annual Fee or submit an Annual Report for that year.

Division records indicate the \$791.00 fee is due for the following:

Permit: M-2014-001  
Operation Name: Connell Carr Pit  
Anniversary Date: September 26, 2015  
Total Fee Due: \$791.00 (Due on or before your Anniversary Date)

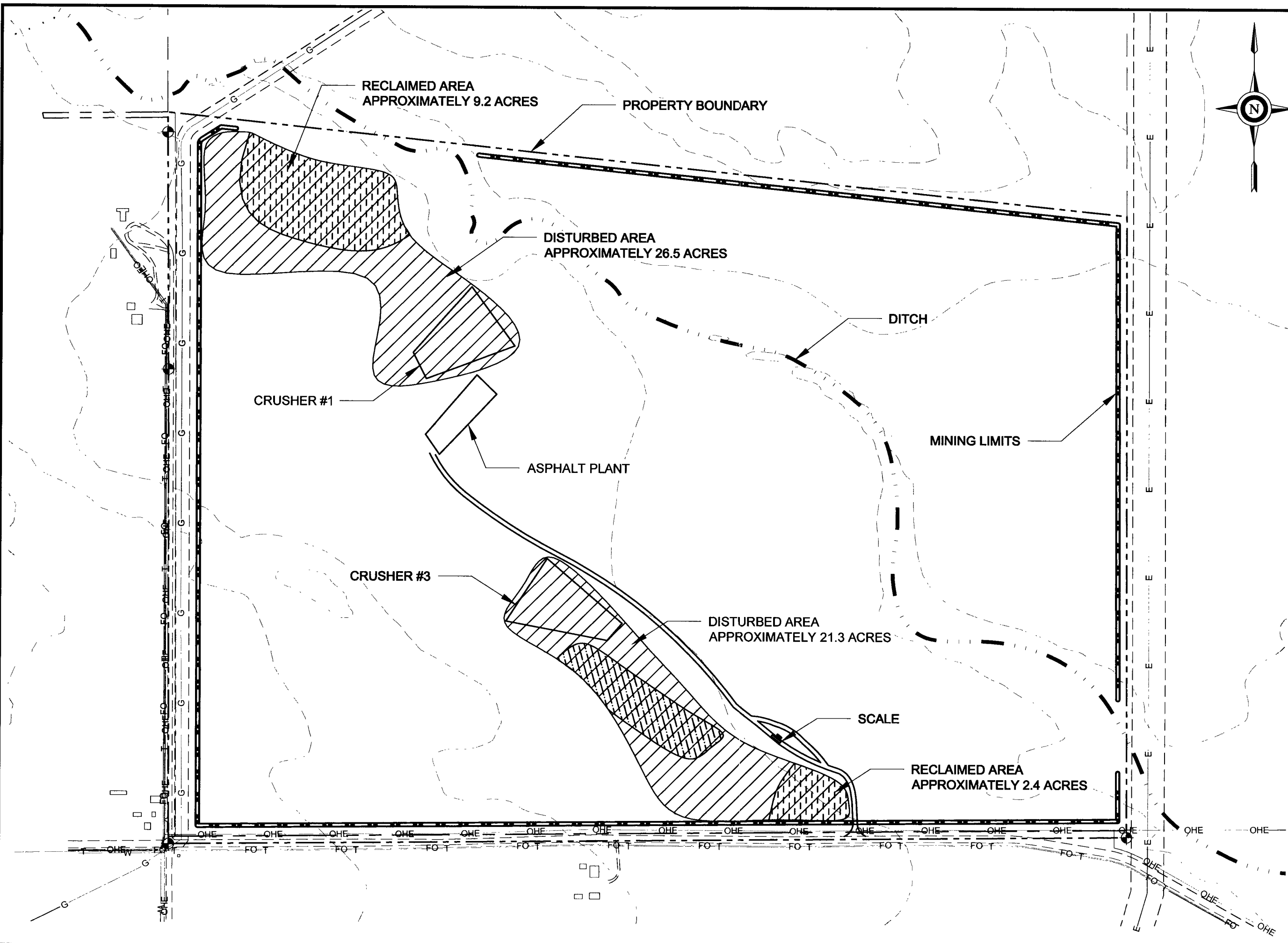
Return the enclosed Annual Report FORM, a MAP, and a CHECK or MONEY ORDER made payable to: Division of Reclamation, Mining and Safety, 1313 Sherman St., Room 215, Denver, CO 80203. If your records indicate these documents and fees have already been submitted, please notify the Division.



If you have additional comments and/or information that should be provided to the Division, please provide it below or attach it to this form along with your written report and map. Annual Report instructions are enclosed. If you have any questions, please feel free to contact Michelle Ramirez (303) 866-3567 ext 8114. Thank you for your cooperation in this matter.

IF THE ANNUAL FEE SUBMITTALS ARE NOT RECEIVED ON OR BEFORE YOUR ANNIVERSARY DATE, THE ENFORCEMENT PROCESS WILL AUTOMATICALLY BE INITIATED. ENFORCEMENT ACTIONS MAY RESULT IN CIVIL PENALTIES AND/OR REVOCATION OF YOUR PERMIT.





## General Notes

## LEGEND



RECEIVED

SEP 24 2015

## DIVISION OF RECLAMATION MINING AND SAFETY

<b>No.</b>	<b>Revision</b>	<b>Date</b>

# CONNELL

**CONNELL RESOURCES, INC.**  
7785 Highland Meadows Parkway, Suite 100  
Fort Collins, Co 80528  
PHONE 970-223-3151 FAX 970-223-3191

Project Name and Address:

**Connell Carr Pit**  
8821 Weld County Road 126  
Carr, CO 80812

Project: **M-2014-001 Annual Report**

Date: **September 26, 2015**

Sheet Number:	Number of Sheets:
1	

Division of Reclamation, Mining, and Safety

Fee Receipt for M2014001

Connell Resources, Inc.

000000000

Receipt #: 20306

Date: 09/24/2015

Permit: M2014001

Payment Method	Revenue Code	Fee Description/Notes	Amount
300142 msr	4300-MAF0	Minerals Annual Fees M2014-001	\$791.00
Receipt Total:			\$791.00