




COLORADO DIVISION OF RECLAMATION, MINING AND SAFETY
MINERALS PROGRAM INSPECTION REPORT
PHONE: (303) 866-3567

The Division of Reclamation, Mining and Safety has conducted an inspection of the mining operation noted below. This report documents observations concerning compliance with the terms of the permit and applicable rules and regulations of the Mined Land Reclamation Board.

MINE NAME: Una Pit	MINE/PROSPECTING ID#: M-1980-080	MINERAL: Sand and gravel	COUNTY: Garfield
INSPECTION TYPE: Monitoring	INSPECTOR(S): Stephanie J. Mitchell	INSP. DATE: March 4, 2015	INSP. TIME: 09:30
OPERATOR: Grand Junction Concrete Pipe Co.	OPERATOR REPRESENTATIVE: Gayle Lyman and John Mueller	TYPE OF OPERATION: 112c - Construction Regular Operation	

REASON FOR INSPECTION: Normal I&E Program	BOND CALCULATION TYPE: Complete Bond	BOND AMOUNT: \$300,071.47
DATE OF COMPLAINT: NA	POST INSP. CONTACTS: None	JOINT INSP. AGENCY: None
WEATHER: Clear	INSPECTOR'S SIGNATURE: 	SIGNATURE DATE: March 18, 2015

GENERAL INSPECTION TOPICS

This list identifies the environmental and permit parameters inspected and gives a categorical evaluation of each. No problems or possible violations were noted during the inspection. The mine operation was found to be in full compliance with Mineral Rules and Regulations of the Colorado Mined Land Reclamation Board for the Extraction of Construction Materials and/or for Hard Rock, Metal and Designated Mining Operations. Any person engaged in any mining operation shall notify the office of any failure or imminent failure, as soon as reasonably practicable after such person has knowledge of such condition or of any impoundment, embankment, or slope that poses a reasonable potential for danger to any persons or property or to the environment; or any environmental protection facility designed to contain or control chemicals or waste which are acid or toxic-forming, as identified in the permit.

(AR) RECORDS----- <u>Y</u>	(FN) FINANCIAL WARRANTY----- <u>Y</u>	(RD) ROADS----- <u>Y</u>
(HB) HYDROLOGIC BALANCE----- <u>Y</u>	(BG) BACKFILL & GRADING----- <u>Y</u>	(EX) EXPLOSIVES----- <u>N</u>
(PW) PROCESSING WASTE/TAILING---- <u>N</u>	(SF) PROCESSING FACILITIES----- <u>Y</u>	(TS) TOPSOIL----- <u>Y</u>
(MP) GENL MINE PLAN COMPLIANCE- <u>Y</u>	(FW) FISH & WILDLIFE----- <u>Y</u>	(RV) REVEGETATION---- <u>Y</u>
(SM) SIGNS AND MARKERS----- <u>Y</u>	(SP) STORM WATER MGT PLAN---- <u>N</u>	(SB) COMPLETE INSP---- <u>Y</u>
(ES) OVERBURDEN/DEV. WASTE----- <u>N</u>	(SC) EROSION/SEDIMENTATION--- <u>Y</u>	(RS) RECL PLAN/COMP-- <u>Y</u>
(AT) ACID OR TOXIC MATERIALS----- <u>N</u>	(OD) OFF-SITE DAMAGE----- <u>N</u>	(ST) STIPULATIONS----- <u>N</u>

Y = Inspected and found in compliance / N = Not inspected / NA = Not applicable to this operation / PB = Problem cited / PV = Possible violation cited

OBSERVATIONS

This was a normal monitoring inspection of the Una Pit; DRMS file# M-1980-080. This site is located about 4.5 miles south west of Parachute, Colorado in Garfield County. I, Stephanie Mitchell of the Colorado Division of Reclamation Mining and Safety conducted the inspection. Gayle Lyman and John Mueller of Grand Junction Pipe and Supply accompanied me on the inspection.

This site is permitted for 162.1 acres with about 125-130 acres currently disturbed. The Division holds a financial warranty amount of \$300,071.47 for the site. The current financial warranty is sufficient at this time.

Adequate mine identification signage was noted at the entrance off of County Road 300 and is in accordance with Rule 3.1.12(1).

The permit area is delineated by fencing around the entire area. Material stockpiles and topsoil/overburden stockpiles appear to be stable. Mining is currently taking place in the Northeast corner of the permit area. Fuel Storage was contained in adequate mobile containers on flatbed trailers properly marked.

There is a 300' by 400' area that is designated as a plant area. There is not a batch plant on the site presently, but is approved in the original permit. Grand Junction Pipe is currently working with Garfield County on a PUD for the batch plant to be temporarily installed.

Some tamarisk and kochia were observed throughout the permit area. The Division strongly recommends the Operator to remain diligent in implementing the noxious weed control measures at the site.

Overall, no problems were noted on this site. The operation appears to be in compliance with the approved mining plan.

Responses to this inspection report should be directed to Stephanie Mitchell at the Division of Reclamation, Mining and Safety, Grand Junction Field Office, 101 S. 3rd Street, Suite 301, Grand Junction, Colorado, 81501, phone # 970.242.5025.

PHOTOGRAPHS




Mine Identification Sign




Material Stockpiles




Material Stockpiles



Crushing area




Pond in NW corner of permit area




Highwall



Area in the background that has been sloped/reclaimed SE corner of permit area




SW area Pond



Overall Site Looking NW



Mobile Fuel Tanks



SW area pond

Inspection Contact Address

Gayle Lyman and John Mueller
Grand Junction Concrete Pipe Co.
P.O. Box 1849
Grand Junction, CO 81502

CC: Russ Means, DRMS