



December 18, 2014

Colorado Division of Reclamation, Mining, and Safety
Ms. Amy Eschberger
Environmental Protection Specialist
1313 Sherman Street, Room 215
Denver, CO 80203

RECEIVED
DEC 19 2014
DIVISION OF RECLAMATION
MINING AND SAFETY

Re: M-1993-004 Navajo Mine, Elbert County, Colorado
Corrective Action Completion


Dear Ms. Eschberger:

General Shale Brick, Inc. (GSB) has received your inspection report dated October 15, 2014 for the Navajo Mine. The inspection requested that GSB stake the affected area boundary. The affected area boundary and the permit boundary were staked on November 15, 2014. Below is attached photographic evidence.


Northwest Permit Boundary Corner Looking South



Southwest Permit Boundary Corner Looking East



Southeast Permit Boundary Corner Looking North



RECEIVED


DEC. 19 2014

DIVISION OF RECLAMATION
MINING AND SAFETY

Northeast Permit Boundary Corner Looking South
(Can't see any other permit points clearly in photo)



Northeast Affected Area Boundary Corner Looking West




RECEIVED

DEC 19 2014

DIVISION OF RECLAMATION
MINING AND SAFETY




Northern Northwest Affected Area Boundary Corner Looking South



Affected Area
Boundary Stake

Southern Northwest Affected Area Boundary Corner Looking East



Affected Area
Boundary Stake

Southwest Affected Area Boundary Corner Looking East



Southwest Affected Area Boundary Corner Looking North



Southeast Affected Area Boundary Corner Looking North



Please feel free to contact me with any questions at 303-783-3058 or by email at jason.mcgraw@generalshale.com.

Sincerely,
General Shale Brick, Inc.



Jason E. McGraw P.E.
Mine Supervisor