




COLORADO DIVISION OF RECLAMATION, MINING AND SAFETY
MINERALS PROGRAM INSPECTION REPORT
PHONE: (303) 866-3567

The Division of Reclamation, Mining and Safety has conducted an inspection of the mining operation noted below. This report documents observations concerning compliance with the terms of the permit and applicable rules and regulations of the Mined Land Reclamation Board.

MINE NAME: Cresson Project	MINE/PROSPECTING ID#: M-1980-244	MINERAL: Gold	COUNTY: Teller
INSPECTION TYPE: Aerial Inspection	INSPECTOR(S): Timothy A. Cazier	INSP. DATE: August 29, 2014	INSP. TIME: 12:40
OPERATOR: Cripple Creek & Victor Gold Mining Company	OPERATOR REPRESENTATIVE: None	TYPE OF OPERATION: 112d-3 - Designated Mining Operation	

REASON FOR INSPECTION: Normal I&E Program	BOND CALCULATION TYPE: None	BOND AMOUNT: \$136,471,600.00
DATE OF COMPLAINT: NA	POST INSP. CONTACTS: None	JOINT INSP. AGENCY: None
WEATHER: Cloudy	INSPECTOR'S SIGNATURE: 	SIGNATURE DATE: November 17, 2014

GENERAL INSPECTION TOPICS

This list identifies the environmental and permit parameters inspected and gives a categorical evaluation of each. No problems or possible violations were noted during the inspection. The mine operation was found to be in full compliance with Mineral Rules and Regulations of the Colorado Mined Land Reclamation Board for the Extraction of Construction Materials and/or for Hard Rock, Metal and Designated Mining Operations. Any person engaged in any mining operation shall notify the office of any failure or imminent failure, as soon as reasonably practicable after such person has knowledge of such condition or of any impoundment, embankment, or slope that poses a reasonable potential for danger to any persons or property or to the environment; or any environmental protection facility designed to contain or control chemicals or waste which are acid or toxic-forming, as identified in the permit.

(AR) RECORDS----- <u>N</u>	(FN) FINANCIAL WARRANTY----- <u>N</u>	(RD) ROADS----- <u>N</u>
(HB) HYDROLOGIC BALANCE----- <u>N</u>	(BG) BACKFILL & GRADING----- <u>Y</u>	(EX) EXPLOSIVES----- <u>N</u>
(PW) PROCESSING WASTE/TAILING---- <u>N</u>	(SF) PROCESSING FACILITIES----- <u>N</u>	(TS) TOPSOIL----- <u>N</u>
(MP) GENL MINE PLAN COMPLIANCE- <u>Y</u>	(FW) FISH & WILDLIFE----- <u>N</u>	(RV) REVEGETATION---- <u>N</u>
(SM) SIGNS AND MARKERS----- <u>N</u>	(SP) STORM WATER MGT PLAN---- <u>N</u>	(SB) COMPLETE INSP---- <u>N</u>
(ES) OVERBURDEN/DEV. WASTE----- <u>Y</u>	(SC) EROSION/SEDIMENTATION--- <u>N</u>	(RS) RECL PLAN/COMP-- <u>N</u>
(AT) ACID OR TOXIC MATERIALS----- <u>N</u>	(OD) OFF-SITE DAMAGE----- <u>Y</u>	(ST) STIPULATIONS----- <u>N</u>

Y = Inspected and found in compliance / N = Not inspected / NA = Not applicable to this operation / PB = Problem cited / PV = Possible violation cited

OBSERVATIONS

This was an aerial photo inspection of the Cresson Project conducted by Tim Cazier of the Colorado Division of Reclamation, Mining and Safety (Division) based on aerial photographs taken by the Division. No operator was present during the inspection. The site is a 112d-3 gold mine located between Cripple Creek and Victor in Teller County.

The aerial photos were taken on August 29, 2014. The purpose of the inspection was to provide the Division a broad perspective that cannot be obtained from the ground and to document changes in areas of the mine experiencing rapid change. The Division expects to perform aerial inspections quarterly.

The following table summarizes the attached photos:

Photo ID	Mine Facility	Perspective	Notes
Photo 1	Wildhorse Extension Pit (WHEX)	Looking west	6 benches and pit floor
Photo 2	Soil Liner Fill stockpile (Cameron)	Looking SE	Stockpiling SLF for SGVLF near Cameron area
Photo 3	East Cresson OSA	Looking west	WHEX to right
Photo 4	South Cresson	Looking SE	Arequa Gulch VLF and Crusher in foreground
Photo 5	Main Cresson Pit	Looking SE	Shows backfill in SE corner
Photo 6	Arequa Gulch VLF	Looking SE	New Phase V lift, Crusher in center
Photo 7	New growth medium stockpile #34	Looking east	North end of SGVLF on right, vegetation getting established
Photo 8	Squaw Gulch OSA	Looking east	DCF stockpile in foreground, Ironclad Facility beyond
Photo 9	Squaw Gulch VLF (SGVLF)	Looking east	Installing liner
Photo 10	New High Grade Mill & SGVLF	Looking south	AGVLF in background
Acronyms: EMP – Enhanced Management Pond OSA – overburden storage area SLF – Soil Liner Fill VLF – valley leach facility			

PHOTOGRAPHS




Photo 1. Wildhorse Extension Pit (Looking west).



Photo 2. Soil Liner Fill stockpile at Cameron site (Looking SE).

PHOTOGRAPHS (cont.)



Photo 3. East Cresson OSA (looking west).



Photo 4. South Cresson (looking SE).

PHOTOGRAPHS (cont.)



Photo 5. Main Cresson Pit (looking SE).




Photo 6. Arequa Gulch VLF (looking SE).

PHOTOGRAPHS (cont.)



Photo 7. New growth medium stockpile #34 (looking east).

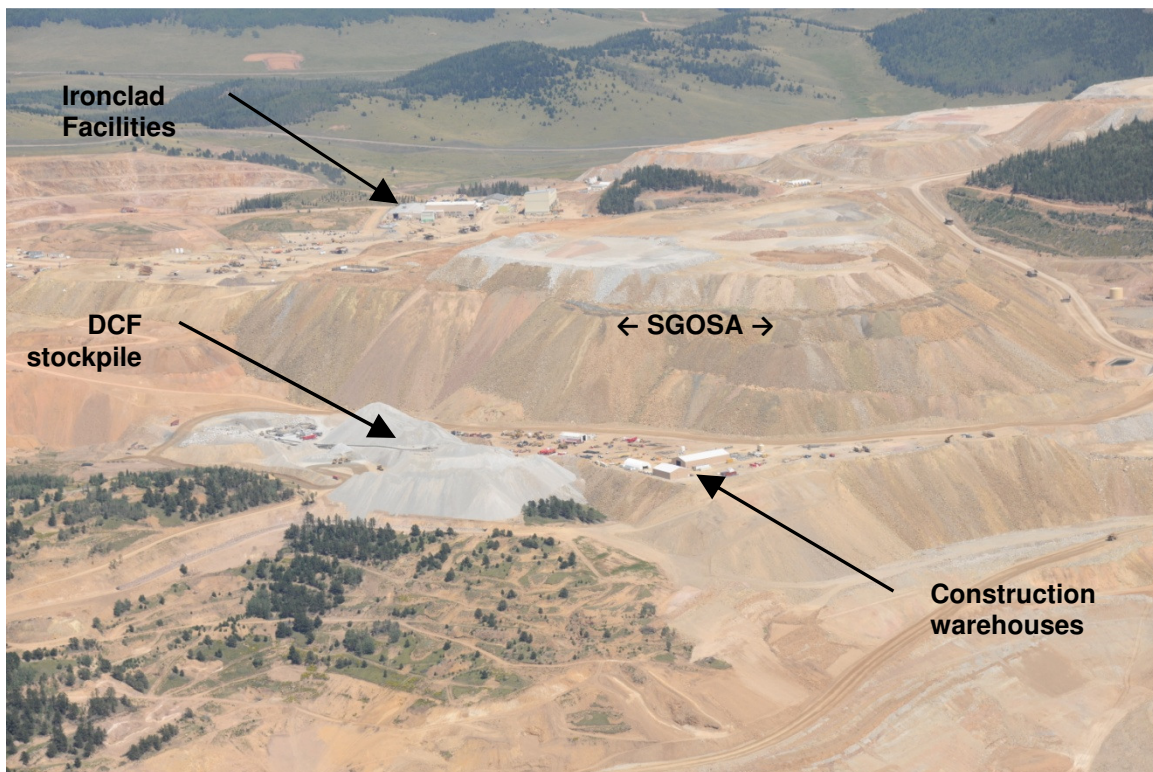


Photo 8. Squaw Gulch OSA (Looking east).

PHOTOGRAPHS (cont.)



Photo 9. Squaw Gulch VLF Pregnant Solution Storage Area (Looking east).

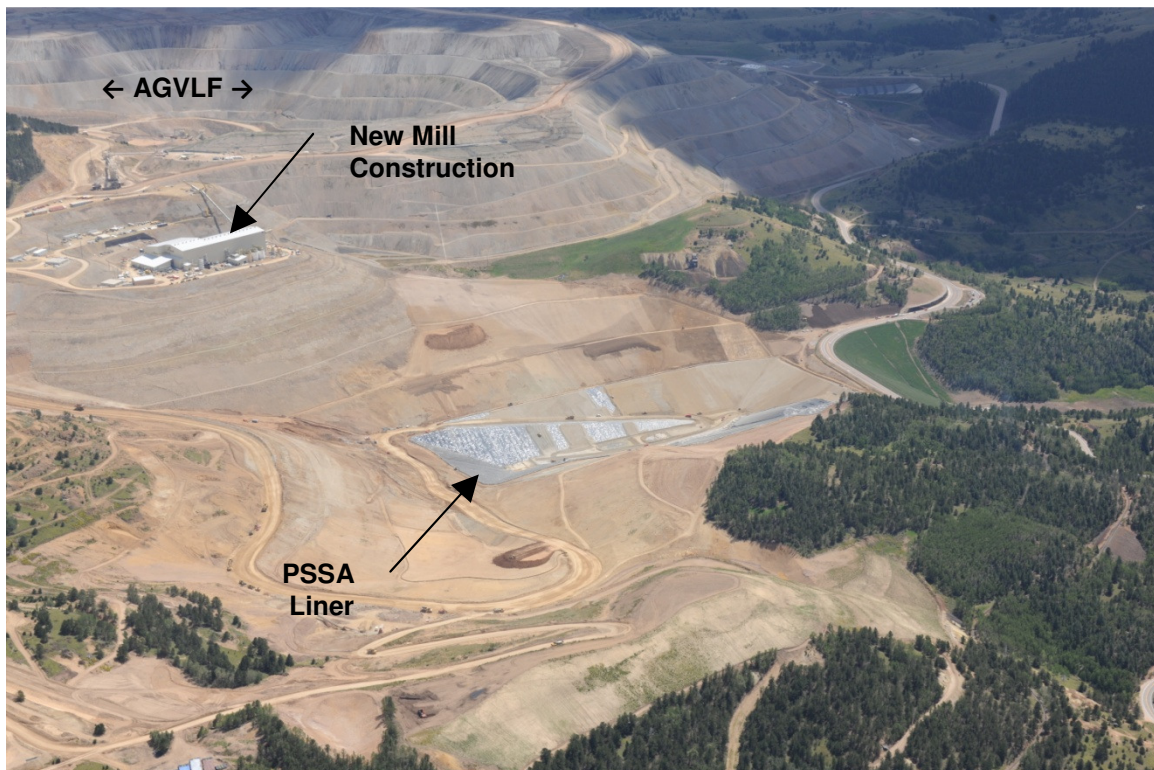


Photo 10. New High Grade Mill Platform (Looking south).

Inspection Contact Address

Timm Comer
Cripple Creek & Victor Gold Mining Company
100 North Third Street
Victor, CO 80860

EC: Tom Kaldenbach, DRMS
Elliott Russell, DRMS
Amy Eschberger, DRMS
DRMS file
Chris Hanks, CC&V