


# Inspection



P E R M I T



I N S P E C T I O N


QATESTOCR



**COLORADO DIVISION OF RECLAMATION, MINING AND SAFETY**  
**MINERALS PROGRAM INSPECTION REPORT**  
**PHONE: (303) 866-3567**

The Division of Reclamation, Mining and Safety has conducted an inspection of the mining operation noted below. This report documents observations concerning compliance with the terms of the permit and applicable rules and regulations of the Mined Land Reclamation Board.

<b>MINE NAME:</b> South Fork Gravel Pit (aka Williams Fork)	<b>MINE/PROSPECTING ID#:</b> M-2006-029	<b>MINERAL:</b> Sand and gravel	<b>COUNTY:</b> Grand
<b>INSPECTION TYPE:</b> Monitoring	<b>INSPECTOR(S):</b> Peter S. Hays	<b>INSP. DATE:</b> November 5, 2014	<b>INSP. TIME:</b> 14:00
<b>OPERATOR:</b> Grand County	<b>OPERATOR REPRESENTATIVE:</b> Bill Clark	<b>TYPE OF OPERATION:</b> 110c - Construction Limited Impact	

<b>REASON FOR INSPECTION:</b> Normal I&E Program	<b>BOND CALCULATION TYPE:</b> None	<b>BOND AMOUNT:</b> \$0.00
<b>DATE OF COMPLAINT:</b> NA	<b>POST INSP. CONTACTS:</b> None	<b>JOINT INSP. AGENCY:</b> None
<b>WEATHER:</b> Clear	<b>INSPECTOR'S SIGNATURE:</b> 	<b>SIGNATURE DATE:</b> November 6, 2014

**GENERAL INSPECTION TOPICS**

This list identifies the environmental and permit parameters inspected and gives a categorical evaluation of each. No problems or possible violations were noted during the inspection. The mine operation was found to be in full compliance with Mineral Rules and Regulations of the Colorado Mined Land Reclamation Board for the Extraction of Construction Materials and/or for Hard Rock, Metal and Designated Mining Operations. Any person engaged in any mining operation shall notify the office of any failure or imminent failure, as soon as reasonably practicable after such person has knowledge of such condition or of any impoundment, embankment, or slope that poses a reasonable potential for danger to any persons or property or to the environment; or any environmental protection facility designed to contain or control chemicals or waste which are acid or toxic-forming, as identified in the permit.

(AR) RECORDS----- <u>Y</u>	(FN) FINANCIAL WARRANTY----- <u>N</u>	(RD) ROADS----- <u>N</u>
(HB) HYDROLOGIC BALANCE----- <u>N</u>	(BG) BACKFILL & GRADING----- <u>N</u>	(EX) EXPLOSIVES----- <u>N</u>
(PW) PROCESSING WASTE/TAILING---- <u>N</u>	(SF) PROCESSING FACILITIES----- <u>N</u>	(TS) TOPSOIL----- <u>Y</u>
(MP) GENL MINE PLAN COMPLIANCE- <u>Y</u>	(FW) FISH & WILDLIFE----- <u>N</u>	(RV) REVEGETATION---- <u>N</u>
(SM) SIGNS AND MARKERS----- <u>Y</u>	(SP) STORM WATER MGT PLAN---- <u>N</u>	(SB) COMPLETE INSP---- <u>Y</u>
(ES) OVERBURDEN/DEV. WASTE----- <u>N</u>	(SC) EROSION/SEDIMENTATION--- <u>N</u>	(RS) RECL PLAN/COMP-- <u>N</u>
(AT) ACID OR TOXIC MATERIALS----- <u>N</u>	(OD) OFF-SITE DAMAGE----- <u>N</u>	(ST) STIPULATIONS----- <u>N</u>

Y = Inspected and found in compliance / N = Not inspected / NA = Not applicable to this operation / PB = Problem cited / PV = Possible violation cited

### **OBSERVATIONS**

The South Fork Gravel Pit was inspected by Peter Hays with the Division of Reclamation, Mining and Safety (Division) as part of the Division's monitoring inspection program. Mr. Bill Clark with Grand County Department of Road and Bridge was present during the inspection. The site was previously inspected by the Division on August 19, 2010.

The South Fork Pit is permitted for 5.57 acres with a maximum mined depth of 20 feet. No mining activities were observed during this inspection. According to annual reports submitted by Grand County, stockpiled material was last removed from the site in May 2013. The size of the material stockpile in the north end of the site was reduced by approximately half the previous volume since the last inspection. Grand County expects to mine and process material at the site again in the next 2 years.

No reclamation activity was observed at the site during the inspection. The topsoil stockpile located in the south end of the site was observed during the inspection. An entrance sign was posted and permit boundary markers (metal t-posts and painted blue trees) were observed as required by Rule 3.1.12.

No problems were noted during this inspection. Photographs from the inspection are attached.

#### **Inspection Contact Address**

Mr. Bill Clark  
Grand County  
P.O. Box 9  
Granby, CO 80446

Cc: Tom Kaldenbach, DRMS

## PHOTOGRAPHS




South Fork Pit mine sign



Looking south from middle of site



Looking west from middle of site



Looking north from middle of site



Looking northeast at stockpile