

RECEIVED

SEP 15 2014

Page 2 of 3

**DIVISION OF RECLAMATION,
MINING & SAFETY MINERALS
FEE REPORT MAP PW**
112c Annual Report

Permittee Name:	Colorado Lien Company	Permit Number:	M-1985-038
Operation Name:	Rifle Quarry	County:	Garfield
Annual Fee Due:	\$791.00	Anniversary Date:	September 26, 2014
Permit Acreage:	40.00	Current Bond Amt:	\$53,640.00

According to C.R.S. 34-32.5-116 or 34-32-116, each year, on the anniversary date of the permit, an operator shall submit the Annual Fee, an Annual Report and Map showing the extent of current disturbances to affected land, required monitoring information, reclamation accomplished to date and during the preceding year, any new disturbance that is anticipated to occur during the upcoming year, any reclamation that will be performed during the upcoming year, the dates for the beginning of active operations, and the date active operations ceased for the year.

Information contained in this report will be reviewed by the Division upon receipt and prior to the next compliance inspection of the site. If, while completing this report, you learn that your site is not in compliance with the rules and the act, it is advisable that the issues be rectified promptly to avoid possible enforcement action.

1. Is the site identification sign posted in accordance with Rule 3.1.12(1). YES NO

2. Is the affected area boundary clearly marked in accordance with Rule 3.1.12(2). YES NO

3. Is the mine site in final reclamation (all material extraction and stockpile removal is complete)? YES NO
If "YES," please note time limits related to completion of reclamation, Rule 3.1.3.

4. What was the date of last excavation, processing or hauling activity at the mine?

8/20/2009

5. Does the mine operate more than 180 days per year? YES NO
If "NO", please review Rule 1.13 to assure that your mine is in compliance.

6. Has this mine been granted: a) approval of TEMPORARY CESSATION Status? YES NO
b) approval for INTERMITTENT OPERATION? YES NO

7. Number of acres currently affected (mining + incomplete and or unreleased reclamation). 5.0

8. Number of acres that were newly affected during the current report year. 0

9. Number of acres that were reclaimed during the current report year. 0

10. Estimated new acreage to be affected in the next report year. 0

11. Estimated acres to be reclaimed in the next report year. 0

12. Total acres in various stages of reclamation, since permitted mining activities began:

Total acres backfilled:	4.6	Total acres seeded w/ approved mix:	4.6	Total acres w/topsoil replaced:	N/A	Total acres mulched w/ approved mulch:	0
Total acres graded:	4.6	Total acres fertilized w/ apvd fertilizer:	0	Topsoil replacement depth (in.):	N/A	Mulch application rate (tons/ac):	N/A
Seed application method:	BROADCAST	Fertilizer application method:	N/A	Mulch application method:	N/A		

13. Is weed control being conducted in accordance with an approved Weed Control Plan? YES NO N/A
If "YES", indicate the weed species, control area, control type, application rate and treatment date on the report map.
14. Is adequate topsoil reserved for reclamation, based on your approved permit? YES NO N/A
If "NO", please explain:
15. Is the reserved topsoil vegetated/stabilized in accordance with Rule 3.1.9(1)? YES NO N/A
If "NO" please explain:
16. If mining has exposed groundwater, is the site in compliance with the approved mining plan and Office of the State Engineer (Well Permit, S.W.S.P., and/or Permanent Augmentation Plan)? YES NO N/A
17. Are all hazardous materials stored within approved spill containment structures? YES NO N/A
18. Is your financial warranty value sufficient to cover the cost to complete reclamation? YES NO N/A
19. Is your basis for legal right to enter still valid? YES NO
20. Does your permit require you to submit monitoring information annually? YES NO N/A
If "Yes", please attach the required monitoring results to this Annual Report.
21. As required by Colorado Mined Land Reclamation Act and/or Colorado Land Reclamation Act for the Extraction of Construction Materials (C.R.S. 34-32-116 or 34-32.5-116), attach a map to this report that accurately depicts the permit boundary, current affected area boundary and location of the acreages specified in items 7- 12 and 14.
UPDATED MAP ATTACHED:

Division records indicate the following permittee contact information. If this information is not current, please type or print **current** contact information:

Permittee Contact:	Danielle Wiebers	
Permittee Company:	Colorado Lien Company	
Address:	P.O. Box 440 Rapid City, SD 57709	
Phone Number:	(605) 342-7224	
Fax Number:	(605) 394-7246	
Email Address:	CF.PR.email	

I, the undersigned, hereby state that the information provided in this report is true and accurate, and that site operations are being conducted in accordance with the Division approved mining and reclamation plans.



Signature of Permittee, Corporate Officer, Owner, or Documented Designee

9/9/14
Date

RECEIVED

SEP 15 2014

DIVISION OF RECLAMATION
MINING AND SAFETY



Source: Esri, DigitalGlobe, GeoEye, I-cubed, USDA, USGS, AEX, Getmapping, Aerogrid, IGN, IGP, swisstopo, and the GIS User Community




Rifle Quarry 2013-2014 Annual Report

Location: Sections 15 & 16
T4S R92W
Garfield County, CO

Permit #M-1985-038

Background: World Imagery

Legend

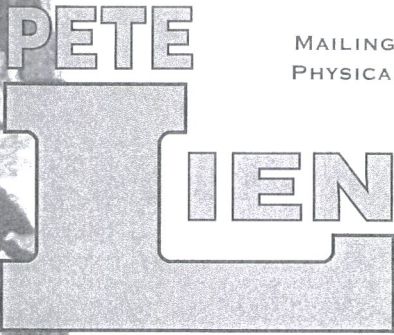
-  2014-2015 Future Reclamation
-  Previously Reclaimed 2009 and Prior
-  Mining Road - Remaining Affected



0 100 200 400
Feet

PETE
LIEN
& Sons, Inc.

Last Revised: 09/05/2014
Drawn by: C Beck
Verified by: BTideman
Surveyed: None



MAILING ADDRESS: P.O. Box 440 RAPID CITY, SD 57709-0440 PH. 605-342-7224
PHYSICAL ADDRESS: 3401 UNIVERSAL DR. RAPID CITY, SD 57702 Fx. 605-342-6979

& Sons, Inc.

September 11, 2014

Division of Reclamation, Mining, and Safety
1313 Sherman St., Room 215
Denver, CO 80203

RECEIVED

SEP 15 2014

DIVISION OF RECLAMATION
MINING AND SAFETY

Re: Pete Lien & Sons, Inc.; Annual Reports for Weaver Quarry (M-1989-010), Munroe Quarry (M-1977-002-HR), Rifle Quarry (M-1985-038), and Newett Quarry (M-1978-093)

Please find the enclosed mining annual report packets, which include maps and a check for the Weaver (M-1989-010), Munroe (M-1977-002-HR), Rifle (M-1985-038), and Newett (M-1978-093) quarries.

If there are any questions regarding these documents or if additional information is required, please feel free to contact me at (605) 939-2690 or by email at CBeck@petelien.com.

Respectfully,

Clinton D. Beck
Environmental Coordinator
Pete Lien & Sons, Inc.

Enclosures (4)

Division of Reclamation, Mining, and Safety

Fee Receipt for M1985038

Colorado Lien Company

000000000

Receipt #: 18195

Date: 09/15/2014

Permit: M1985038

Payment Method	Revenue Code	Fee Description/Notes	Amount
227389 msr	4300-MAF0	Minerals Annual Fees M1985-038 paid by Colorado Lien Company	\$791.00
Receipt Total:			\$791.00