




COLORADO DIVISION OF RECLAMATION, MINING AND SAFETY
MINERALS PROGRAM INSPECTION REPORT
PHONE: (303) 866-3567

The Division of Reclamation, Mining and Safety has conducted an inspection of the mining operation noted below. This report documents observations concerning compliance with the terms of the permit and applicable rules and regulations of the Mined Land Reclamation Board.

MINE NAME: May Day Idaho Mine Complex	MINE/PROSPECTING ID#: M-1981-185	MINERAL: Gold and silver	COUNTY: La Plata
INSPECTION TYPE: Monitoring	INSPECTOR(S): Kate A. Pickford	INSP. DATE: May 14, 2014	INSP. TIME: 09:30
OPERATOR: Wildcat Mining Corporation	OPERATOR REPRESENTATIVE:	TYPE OF OPERATION: 112d-1 - Designated Mining Operation	

REASON FOR INSPECTION: High Priority	BOND CALCULATION TYPE: None	BOND AMOUNT: \$204,562.00
DATE OF COMPLAINT: NA	POST INSP. CONTACTS: None	JOINT INSP. AGENCY: None
WEATHER: Clear	INSPECTOR'S SIGNATURE: 	SIGNATURE DATE: June 3, 2014

GENERAL INSPECTION TOPICS

This list identifies the environmental and permit parameters inspected and gives a categorical evaluation of each. No problems or possible violations were noted during the inspection. The mine operation was found to be in full compliance with Mineral Rules and Regulations of the Colorado Mined Land Reclamation Board for the Extraction of Construction Materials and/or for Hard Rock, Metal and Designated Mining Operations. Any person engaged in any mining operation shall notify the office of any failure or imminent failure, as soon as reasonably practicable after such person has knowledge of such condition or of any impoundment, embankment, or slope that poses a reasonable potential for danger to any persons or property or to the environment; or any environmental protection facility designed to contain or control chemicals or waste which are acid or toxic-forming, as identified in the permit.

(AR) RECORDS----- <u>N</u>	(FN) FINANCIAL WARRANTY----- <u>N</u>	(RD) ROADS----- <u>Y</u>
(HB) HYDROLOGIC BALANCE----- <u>Y</u>	(BG) BACKFILL & GRADING----- <u>Y</u>	(EX) EXPLOSIVES----- <u>N</u>
(PW) PROCESSING WASTE/TAILING---- <u>N</u>	(SF) PROCESSING FACILITIES----- <u>N</u>	(TS) TOPSOIL----- <u>N</u>
(MP) GENL MINE PLAN COMPLIANCE- <u>Y</u>	(FW) FISH & WILDLIFE----- <u>N</u>	(RV) REVEGETATION---- <u>N</u>
(SM) SIGNS AND MARKERS----- <u>N</u>	(SP) STORM WATER MGT PLAN---- <u>N</u>	(SB) COMPLETE INSP---- <u>N</u>
(ES) OVERBURDEN/DEV. WASTE----- <u>N</u>	(SC) EROSION/SEDIMENTATION--- <u>N</u>	(RS) RECL PLAN/COMP-- <u>N</u>
(AT) ACID OR TOXIC MATERIALS----- <u>N</u>	(OD) OFF-SITE DAMAGE----- <u>N</u>	(ST) STIPULATIONS----- <u>N</u>



Y = Inspected and found in compliance / N = Not inspected / NA = Not applicable to this operation / PB = Problem cited / PV = Possible violation cited

OBSERVATIONS

This inspection was conducted as part of the monitoring activities related to upgrading of the access road to the site. It was also an opportunity for the new Division Director, Ginny Brannon, to become acquainted with the site.

This inspection involved only observations of the upper road area, including the backfilled portion adjacent to the neighbor's fence. Observations were made from the top of the embankment above the road. No contact was made the general contractor at the site.

PHOTOGRAPHS



PERMIT #: M-1981-185
INSPECTOR'S INITIALS: KAP
INSPECTION DATE: May 14, 2014

Inspection Contact Address

George Robinson
Wildcat Mining Corporation
3926 North State Hwy 67
Sedalia, Co 80135