

Completeness Notices Checklist

Operator: E-470 Public Highway Authority

Mine Name: Henderson Development

Permit Number: M-1980-110 Amek

☐ **Operator**

☐ **County Planning Department**

Specify County: Adams County

☐ **County Commissioners**

Specify County: Adams County

☐ **◆ Soil Conservation District**

Specify SCD: West Adams

☐ **◆ Municipalities (If Applicable: Within 2 miles of Operation)**

Specify: Brighton, Commerce City, and Thornton

☒ **Army Corps of Engineers**

Circle One: Colorado/Gunnison
Frisco
Durango
Denver
Southern Colorado

☐ **◆ Division of Wildlife**

Circle One: NW NE SW SE

☐ **◆ Urban Drainage (If Applicable: Within 100-year floodplain – Adams, Arapahoe, Boulder, Denver, Douglas and Jefferson counties)**

EPS Circle One: Y N

☐ **◆ Air Pollution (Health Department)**

☐ **◆ Historical Society**

☐ **State Land Board**

☐ **◆ Water Quality (Health Department)**

☐ **Water Resources**

☐ **♪ BLM (If Applicable)** **EPS Circle One:** Y N

☐ **♪ Forest Service (If Applicable)** **EPS Circle One:** Y N

◆ - Receive one paper copy of Application form, Legal Description and Location Map

♪ - Receive CD of entire application

STATE OF COLORADO

DIVISION OF RECLAMATION, MINING AND SAFETY
Department of Natural Resources

1313 Sherman St., Room 215
Denver, Colorado 80203
Phone: (303) 866-3567
FAX: (303) 832-8106



John W. Hickenlooper
Governor

Mike King
Executive Director

Loretta Piñeda
Director

April 14, 2014

Steve Yamashita
Colorado Parks and Wildlife
NE Regional Wildlife Manager
NE Regional Office
6060 Broadway
Denver, CO 80216

**RE: Notice of 112 Construction Materials Reclamation Permit Amendment Application
Consideration E-470 Public Highway Authority
Henderson Development, Permit No. M-1980-110**

Dear Mr. Yamashita:

Please be advised that on April 14, 2014, E-470 Public Highway Authority, whose address and telephone number are 22470 E. 6th Parkway, Aurora, CO 80018; (303) 537-3712, filed an Amendment application to M-1980-110, Henderson Development, which is located at or near Section 35, Township 1S, Range 67W, 06th Prime Meridian, in Adams County. The application decision is scheduled for July 14, 2014.

A copy of the application is available for review, unless you receive a CD, at the Adams County Clerk & Recorder's office and at the office of the Division of Reclamation, Mining and Safety, Room 215, 1313 Sherman Street, Denver, Colorado 80203.

If you desire to make comments or objections of the mine plan and/or the reclamation plan, they must be submitted within twenty (20) days of the date of the last newspaper public notice to be considered in the application review process by the Division. You should contact the applicant for the newspaper publication date. If we do not receive your comments or any objection by the end of the public comment period, the Office will assume you have no objection or comment to the proposed activity.

If you have any questions, please contact me.

Sincerely,

A handwritten signature in black ink that reads "Tyler V. O'Donnell".

Tyler V. O'Donnell
Environmental Protection Specialist

STATE OF COLORADO

DIVISION OF RECLAMATION, MINING AND SAFETY
Department of Natural Resources

1313 Sherman St., Room 215
Denver, Colorado 80203
Phone: (303) 866-3567
FAX: (303) 832-8106



John W. Hickenlooper
Governor

Mike King
Executive Director

Loretta Piñeda
Director

April 14, 2014

Arch Crouse
Air Pollution Control Division
Colorado Dept of Public Health/ Environment
4300 Cherry Creek Drive South
Denver, CO 80246-1530

**RE: Notice of 112 Construction Materials Reclamation Permit Amendment Application
Consideration E-470 Public Highway Authority
Henderson Development, Permit No. M-1980-110**

Dear Mr. Crouse:

Please be advised that on April 14, 2014, E-470 Public Highway Authority, whose address and telephone number are 22470 E. 6th Parkway, Aurora, CO 80018; (303) 537-3712, filed an Amendment application to M-1980-110, Henderson Development, which is located at or near Section 35, Township 1S, Range 67W, 06th Prime Meridian, in Adams County. The application decision is scheduled for July 14, 2014.

A copy of the application is available for review, unless you receive a CD, at the Adams County Clerk & Recorder's office and at the office of the Division of Reclamation, Mining and Safety, Room 215, 1313 Sherman Street, Denver, Colorado 80203.

If you desire to make comments or objections of the mine plan and/or the reclamation plan, they must be submitted within twenty (20) days of the date of the last newspaper public notice to be considered in the application review process by the Division. You should contact the applicant for the newspaper publication date. If we do not receive your comments or any objection by the end of the public comment period, the Office will assume you have no objection or comment to the proposed activity.

If you have any questions, please contact me.

Sincerely,

A handwritten signature in black ink that reads "Tyler V. O'Donnell".

Tyler V. O'Donnell
Environmental Protection Specialist

STATE OF COLORADO

DIVISION OF RECLAMATION, MINING AND SAFETY
Department of Natural Resources

1313 Sherman St., Room 215
Denver, Colorado 80203
Phone: (303) 866-3567
FAX: (303) 832-8106



John W. Hickenlooper
Governor

Mike King
Executive Director

Loretta Piñeda
Director

April 14, 2014

Kiel Downing
U.S. Army Corps of Engineers
Denver Regulatory Office
9307 S. Wadsworth
Littleton, CO 80128

**RE: Notice of 112 Construction Materials Reclamation Permit Amendment Application
Consideration E-470 Public Highway Authority
Henderson Development, Permit No. M-1980-110**

Dear Kiel:

Please be advised that on April 14, 2014, E-470 Public Highway Authority, whose address and telephone number are 22470 E. 6th Parkway, Aurora, CO 80018; (303) 537-3712, filed an Amendment application to M-1980-110, Henderson Development, which is located at or near Section 35, Township 1S, Range 67W, 06th Prime Meridian, in Adams County. The application decision is scheduled for July 14, 2014.

A copy of the application is available for review, unless you receive a CD, at the Adams County Clerk & Recorder's office and at the office of the Division of Reclamation, Mining and Safety, Room 215, 1313 Sherman Street, Denver, Colorado 80203.

If you desire to make comments or objections of the mine plan and/or the reclamation plan, they must be submitted within twenty (20) days of the date of the last newspaper public notice to be considered in the application review process by the Division. You should contact the applicant for the newspaper publication date. If we do not receive your comments or any objection by the end of the public comment period, the Office will assume you have no objection or comment to the proposed activity.

If you have any questions, please contact me.

Sincerely,

Tyler V. O'Donnell
Environmental Protection Specialist

STATE OF COLORADO

DIVISION OF RECLAMATION, MINING AND SAFETY
Department of Natural Resources

1313 Sherman St., Room 215
Denver, Colorado 80203
Phone: (303) 866-3567
FAX: (303) 832-8106



John W. Hickenlooper
Governor

Mike King
Executive Director

Loretta Piñeda
Director

April 14, 2014

Adams County Commissioners
County Commissioners
P.O. Box 5024
Brighton, CO 80601-5024

**RE: Notice of 112 Construction Materials Reclamation Permit Amendment Application
Consideration E-470 Public Highway Authority
Henderson Development, Permit No. M-1980-110**

Please be advised that on April 14, 2014, E-470 Public Highway Authority, whose address and telephone number are 22470 E. 6th Parkway, Aurora, CO 80018; (303) 537-3712, filed an Amendment application to M-1980-110, Henderson Development, which is located at or near Section 35, Township 1S, Range 67W, 06th Prime Meridian, in Adams County. The application decision is scheduled for July 14, 2014.

A copy of the application is available for review, unless you receive a CD, at the Adams County Clerk & Recorder's office and at the office of the Division of Reclamation, Mining and Safety, Room 215, 1313 Sherman Street, Denver, Colorado 80203.

If you desire to make comments or objections of the mine plan and/or the reclamation plan, they must be submitted within twenty (20) days of the date of the last newspaper public notice to be considered in the application review process by the Division. You should contact the applicant for the newspaper publication date. If we do not receive your comments or any objection by the end of the public comment period, the Office will assume you have no objection or comment to the proposed activity.

If you have any questions, please contact me.

Sincerely,

Tyler V. O'Donnell
Environmental Protection Specialist

STATE OF COLORADO

DIVISION OF RECLAMATION, MINING AND SAFETY
Department of Natural Resources

1313 Sherman St., Room 215
Denver, Colorado 80203
Phone: (303) 866-3567
FAX: (303) 832-8106



John W. Hickenlooper
Governor

Mike King
Executive Director

Loretta Piñeda
Director

April 14, 2014

Mark Tobias
Office of Archaeology & Historic Preservation
History Colorado Center
1200 Broadway
Denver, CO 80203

**RE: Notice of 112 Construction Materials Reclamation Permit Amendment Application
Consideration E-470 Public Highway Authority
Henderson Development, Permit No. M-1980-110**

Dear Mr. Tobias:

Please be advised that on April 14, 2014, E-470 Public Highway Authority, whose address and telephone number are 22470 E. 6th Parkway, Aurora, CO 80018; (303) 537-3712, filed an Amendment application to M-1980-110, Henderson Development, which is located at or near Section 35, Township 1S, Range 67W, 06th Prime Meridian, in Adams County. The application decision is scheduled for July 14, 2014.

A copy of the application is available for review, unless you receive a CD, at the Adams County Clerk & Recorder's office and at the office of the Division of Reclamation, Mining and Safety, Room 215, 1313 Sherman Street, Denver, Colorado 80203.

If you desire to make comments or objections of the mine plan and/or the reclamation plan, they must be submitted within twenty (20) days of the date of the last newspaper public notice to be considered in the application review process by the Division. You should contact the applicant for the newspaper publication date. If we do not receive your comments or any objection by the end of the public comment period, the Office will assume you have no objection or comment to the proposed activity.

If you have any questions, please contact me.

Sincerely,

A handwritten signature in black ink that reads "Tyler V. O'Donnell" followed by a stylized flourish.

Tyler V. O'Donnell
Environmental Protection Specialist

STATE OF COLORADO

DIVISION OF RECLAMATION, MINING AND SAFETY
Department of Natural Resources

1313 Sherman St., Room 215
Denver, Colorado 80203
Phone: (303) 866-3567
FAX: (303) 832-8106



John W. Hickenlooper
Governor

Mike King
Executive Director

Loretta Piñeda
Director

April 14, 2014

City Manager
City of Brighton
22 S. 4th Avenue
Brighton, CO 80601

**RE: Notice of 112 Construction Materials Reclamation Permit Amendment Application
Consideration E-470 Public Highway Authority
Henderson Development, Permit No. M-1980-110**

Please be advised that on April 14, 2014, E-470 Public Highway Authority, whose address and telephone number are 22470 E. 6th Parkway, Aurora, CO 80018; (303) 537-3712, filed an Amendment application to M-1980-110, Henderson Development, which is located at or near Section 35, Township 1S, Range 67W, 06th Prime Meridian, in Adams County. The application decision is scheduled for July 14, 2014.

A copy of the application is available for review, unless you receive a CD, at the Adams County Clerk & Recorder's office and at the office of the Division of Reclamation, Mining and Safety, Room 215, 1313 Sherman Street, Denver, Colorado 80203.

If you desire to make comments or objections of the mine plan and/or the reclamation plan, they must be submitted within twenty (20) days of the date of the last newspaper public notice to be considered in the application review process by the Division. You should contact the applicant for the newspaper publication date. If we do not receive your comments or any objection by the end of the public comment period, the Office will assume you have no objection or comment to the proposed activity.

If you have any questions, please contact me.

Sincerely,

Tyler V. O'Donnell
Environmental Protection Specialist

STATE OF COLORADO

DIVISION OF RECLAMATION, MINING AND SAFETY
Department of Natural Resources

1313 Sherman St., Room 215
Denver, Colorado 80203
Phone: (303) 866-3567
FAX: (303) 832-8106



John W. Hickenlooper
Governor

Mike King
Executive Director

Virginia Brannon
Director

April 28, 2014

City Manager
City of Thornton
9500 Civic Center Drive
Thornton, CO 80229

**RE: Notice of 112 Construction Materials Reclamation Permit Amendment Application
Consideration E-470 Public Highway Authority
Henderson Development, Permit No. M-1980-110**

Please be advised that on April 14, 2014, E-470 Public Highway Authority, whose address and telephone number are 22470 E. 6th Parkway, Aurora, CO 80018; (303) 537-3712, filed an Amendment application to M-1980-110, Henderson Development, which is located at or near Section 35, Township 1S, Range 67W, 06th Prime Meridian, in Adams County. The application decision is scheduled for July 14, 2014.

A copy of the application is available for review, unless you receive a CD, at the Adams County Clerk & Recorder's office and at the office of the Division of Reclamation, Mining and Safety, Room 215, 1313 Sherman Street, Denver, Colorado 80203.

If you desire to make comments or objections of the mine plan and/or the reclamation plan, they must be submitted within twenty (20) days of the date of the last newspaper public notice to be considered in the application review process by the Division. You should contact the applicant for the newspaper publication date. If we do not receive your comments or any objection by the end of the public comment period, the Office will assume you have no objection or comment to the proposed activity.

If you have any questions, please contact me.

Sincerely,

Tyler V. O'Donnell
Environmental Protection Specialist

STATE OF COLORADO

DIVISION OF RECLAMATION, MINING AND SAFETY
Department of Natural Resources

1313 Sherman St., Room 215
Denver, Colorado 80203
Phone: (303) 866-3567
FAX: (303) 832-8106



John W. Hickenlooper
Governor

Mike King
Executive Director

Virginia Brannon
Director

April 28, 2014

City Manager
City of Commerce City
Box 40
Commerce City, CO 80037

**RE: Notice of 112 Construction Materials Reclamation Permit Amendment Application
Consideration E-470 Public Highway Authority
Henderson Development, Permit No. M-1980-110**

Please be advised that on April 14, 2014, E-470 Public Highway Authority, whose address and telephone number are 22470 E. 6th Parkway, Aurora, CO 80018; (303) 537-3712, filed an Amendment application to M-1980-110, Henderson Development, which is located at or near Section 35, Township 1S, Range 67W, 06th Prime Meridian, in Adams County. The application decision is scheduled for July 14, 2014.

A copy of the application is available for review, unless you receive a CD, at the Adams County Clerk & Recorder's office and at the office of the Division of Reclamation, Mining and Safety, Room 215, 1313 Sherman Street, Denver, Colorado 80203.

If you desire to make comments or objections of the mine plan and/or the reclamation plan, they must be submitted within twenty (20) days of the date of the last newspaper public notice to be considered in the application review process by the Division. You should contact the applicant for the newspaper publication date. If we do not receive your comments or any objection by the end of the public comment period, the Office will assume you have no objection or comment to the proposed activity.

If you have any questions, please contact me.

Sincerely,

A handwritten signature in black ink that reads "Tyler O'Donnell" followed by a stylized flourish.

Tyler V. O'Donnell
Environmental Protection Specialist

STATE OF COLORADO

DIVISION OF RECLAMATION, MINING AND SAFETY
Department of Natural Resources

1313 Sherman St., Room 215
Denver, Colorado 80203
Phone: (303) 866-3567
FAX: (303) 832-8106



John W. Hickenlooper
Governor

Mike King
Executive Director

Loretta Piñeda
Director

April 14, 2014

Neil Thomson
E-470 Public Highway Authority
22470 E. 6th Parkway
Aurora, CO 80018

**Re: Receipt of 112 Construction Materials Reclamation Permit Amendment Application
Henderson Development, Permit No. M-1980-110, AM - 6**

Dear Mr. Thomson:

On April 14, 2014, the Division of Reclamation, Mining and Safety received your 112 Construction Materials Reclamation Permit Amendment application for the Henderson Development, which is located in Adams County. All comment and review periods began on April 14, 2014. The decision date for your application is scheduled for July 14, 2014.

Within ten (10) days after submittal, you must publish notice in a newspaper of general circulation in the locality of the proposed mining operation once a week for four (4) consecutive weeks. Immediately after the first publication, mail a copy of the notice to all owners of record of surface and mineral rights, holders of any recorded easements, and all owners of record of lands that are within 200 feet of the boundary of the affected land. Proof of notice and mailings, such as Certified Mail - Return Receipt Requested, must be submitted to the Division of Reclamation, Mining and Safety prior to the decision date. Additionally, any changes or additions to the application on file in our office must also be reflected in the public review copy which has been placed with the Adams County Clerk and Recorder.

The Division is reviewing your application to determine whether it is adequate to meet the requirements of the Act. We will contact you if additional information is needed.

Please be reminded that all operators must contact the Colorado Department of Health, Water Quality Control Division regarding storm water permits.

If you have any questions, please contact me.

Sincerely,

A handwritten signature in black ink, appearing to read "Tyler V. O'Donnell".

Tyler V. O'Donnell
Environmental Protection Specialist

STATE OF COLORADO

DIVISION OF RECLAMATION, MINING AND SAFETY
Department of Natural Resources

1313 Sherman St., Room 215
Denver, Colorado 80203
Phone: (303) 866-3567
FAX: (303) 832-8106



John W. Hickenlooper
Governor

Mike King
Executive Director

Loretta Pineda
Director

April 14, 2014

Adams County Planning Department
County Planner
450 S 4th Ave
Brighton, CO 80601

**RE: Notice of 112 Construction Materials Reclamation Permit Amendment Application
Consideration E-470 Public Highway Authority
Henderson Development, Permit No. M-1980-110**

Please be advised that on April 14, 2014, E-470 Public Highway Authority, whose address and telephone number are 22470 E. 6th Parkway, Aurora, CO 80018; (303) 537-3712, filed an Amendment application to M-1980-110, Henderson Development, which is located at or near Section 35, Township 1S, Range 67W, 06th Prime Meridian, in Adams County. The application decision is scheduled for July 14, 2014.

A copy of the application is available for review, unless you receive a CD, at the Adams County Clerk & Recorder's office and at the office of the Division of Reclamation, Mining and Safety, Room 215, 1313 Sherman Street, Denver, Colorado 80203.

If you desire to make comments or objections of the mine plan and/or the reclamation plan, they must be submitted within twenty (20) days of the date of the last newspaper public notice to be considered in the application review process by the Division. You should contact the applicant for the newspaper publication date. If we do not receive your comments or any objection by the end of the public comment period, the Office will assume you have no objection or comment to the proposed activity.

If you have any questions, please contact me.

Sincerely,

A handwritten signature in black ink that reads "Tyler V. O'Donnell".

Tyler V. O'Donnell
Environmental Protection Specialist

STATE OF COLORADO

DIVISION OF RECLAMATION, MINING AND SAFETY
Department of Natural Resources

1313 Sherman St., Room 215
Denver, Colorado 80203
Phone: (303) 866-3567
FAX: (303) 832-8106



John W. Hickenlooper
Governor

Mike King
Executive Director

Loretta Piñeda
Director

April 14, 2014

Board of Supervisors - Soil Conservation Dist
West Adams Conservation District
C/O NRCS
57 W. Bromley Lane
Brighton, CO 80601-3025

**RE: Notice of 112 Construction Materials Reclamation Permit Amendment Application
Consideration E-470 Public Highway Authority
Henderson Development, Permit No. M-1980-110**

Please be advised that on April 14, 2014, E-470 Public Highway Authority, whose address and telephone number are 22470 E. 6th Parkway, Aurora, CO 80018; (303) 537-3712, filed an Amendment application to M-1980-110, Henderson Development, which is located at or near Section 35, Township 1S, Range 67W, 06th Prime Meridian, in Adams County. The application decision is scheduled for July 14, 2014.

A copy of the application is available for review, unless you receive a CD, at the Adams County Clerk & Recorder's office and at the office of the Division of Reclamation, Mining and Safety, Room 215, 1313 Sherman Street, Denver, Colorado 80203.

If you desire to make comments or objections of the mine plan and/or the reclamation plan, they must be submitted within twenty (20) days of the date of the last newspaper public notice to be considered in the application review process by the Division. You should contact the applicant for the newspaper publication date. If we do not receive your comments or any objection by the end of the public comment period, the Office will assume you have no objection or comment to the proposed activity.

If you have any questions, please contact me.

Sincerely,

A handwritten signature in black ink that reads "Tyler V. O'Donnell".

Tyler V. O'Donnell
Environmental Protection Specialist

STATE OF COLORADO

DIVISION OF RECLAMATION, MINING AND SAFETY
Department of Natural Resources

1313 Sherman St., Room 215
Denver, Colorado 80203
Phone: (303) 866-3567
FAX: (303) 832-8106



John W. Hickenlooper
Governor

Mike King
Executive Director

Loretta Piñeda
Director

April 14, 2014

Janet Kieler
Colo Dept of Public Health and Environment
Water Quality Control Division Permit Section
4300 Cherry Creek Drive South
Denver, CO 80222-1530

**RE: Notice of 112 Construction Materials Reclamation Permit Amendment Application
Consideration E-470 Public Highway Authority
Henderson Development, Permit No. M-1980-110**

Dear Ms. Kieler:

Please be advised that on April 14, 2014, E-470 Public Highway Authority, whose address and telephone number are 22470 E. 6th Parkway, Aurora, CO 80018; (303) 537-3712, filed an Amendment application to M-1980-110, Henderson Development, which is located at or near Section 35, Township 1S, Range 67W, 06th Prime Meridian, in Adams County. The application decision is scheduled for July 14, 2014.

A copy of the application is available for review, unless you receive a CD, at the Adams County Clerk & Recorder's office and at the office of the Division of Reclamation, Mining and Safety, Room 215, 1313 Sherman Street, Denver, Colorado 80203.

If you desire to make comments or objections of the mine plan and/or the reclamation plan, they must be submitted within twenty (20) days of the date of the last newspaper public notice to be considered in the application review process by the Division. You should contact the applicant for the newspaper publication date. If we do not receive your comments or any objection by the end of the public comment period, the Office will assume you have no objection or comment to the proposed activity.

If you have any questions, please contact me.

Sincerely,

A handwritten signature in black ink that reads "Tyler V. O'Donnell".

Tyler V. O'Donnell
Environmental Protection Specialist

STATE OF COLORADO

DIVISION OF RECLAMATION, MINING AND SAFETY
Department of Natural Resources

1313 Sherman St., Room 215
Denver, Colorado 80203
Phone: (303) 866-3567
FAX: (303) 832-8106



John W. Hickenlooper
Governor

Mike King
Executive Director

Virginia Brannon
Director

April 28, 2014

Shannon V. Johnson
Division of Water Resources
Department of Natural Resources
1313 Sherman Street, Room 818
Denver, CO 80216

**RE: Notice of 112 Construction Materials Reclamation Permit Amendment Application
Consideration E-470 Public Highway Authority
Henderson Development, Permit No. M-1980-110**

Dear Ms. Johnson:

Please be advised that on April 14, 2014, E-470 Public Highway Authority, whose address and telephone number are 22470 E. 6th Parkway, Aurora, CO 80018; (303) 537-3712, filed an Amendment application to M-1980-110, Henderson Development, which is located at or near Section 35, Township 1S, Range 67W, 06th Prime Meridian, in Adams County. The application decision is scheduled for July 14, 2014.

A copy of the application is available for review, unless you receive a CD, at the Adams County Clerk & Recorder's office and at the office of the Division of Reclamation, Mining and Safety, Room 215, 1313 Sherman Street, Denver, Colorado 80203.

If you desire to make comments or objections of the mine plan and/or the reclamation plan, they must be submitted within twenty (20) days of the date of the last newspaper public notice to be considered in the application review process by the Division. You should contact the applicant for the newspaper publication date. If we do not receive your comments or any objection by the end of the public comment period, the Office will assume you have no objection or comment to the proposed activity.

If you have any questions, please contact me.

Sincerely,

A handwritten signature in black ink that reads "Tyler V. O'Donnell". The signature is written in a cursive, flowing style.

Tyler V. O'Donnell
Environmental Protection Specialist

STATE OF COLORADO

DIVISION OF RECLAMATION, MINING AND SAFETY Department of Natural Resources

1313 Sherman St., Room 215
Denver, Colorado 80203
Phone: (303) 886-3567
FAX: (303) 832-8108



CONSTRUCTION MATERIALS REGULAR (112) OPERATION RECLAMATION PERMIT APPLICATION FORM

CHECK ONE: ☒ There is a File Number Already Assigned to this Operation

Permit # M 1980 110 - (Please reference the file number currently assigned to this operation)

☐
☐

New Application (Rule 1.4.5)

☒

Amendment Application (Rule 1.10)

Conversion Application (Rule 1.11)

Permit # M 1980 110 - (provide for Amendments and Conversions of existing permits)

The application for a Construction Materials Regular 112 Operation Reclamation Permit contains three major parts: (1) the application form; (2) Exhibits A-S, Addendum 1, any sections of Exhibit 6.5 (Geotechnical Stability Exhibit; and (3) the application fee. When you submit your application, be sure to include one (1) complete signed and notarized ORIGINAL and one (1) copy of the completed application form, two (2) copies of Exhibits A-S, Addendum 1, appropriate sections of 6.5 (Geotechnical Stability Exhibit, and a check for the application fee described under Section (4) below. Exhibits should **NOT** be bound or in a 3-ring binder; maps should be folded to 8 1/2" X 11" or 8 1/2" X 14" size. To expedite processing, please provide the information in the format and order described in this form.

GENERAL OPERATION INFORMATION

Type or print clearly, in the space provided, ALL information requested below.

1. **Applicant/operator or company name (name to be used on permit):** _____
 - 1.1 Type of organization (corporation, partnership, etc.): Government
2. **Operation name (pit, mine or site name):** Sandy Acres Pit
3. **Permitted acreage (new or existing site):** _____ permitted acres
 - 3.1 Change in acreage (+) 28 +/- acres
 - 3.2 Total acreage in Permit area 70 +/- acres
4. **Fees:**

4.1 New Application	<u>\$2,696.00</u>	application fee
4.2 New Quarry Application	<u>\$3,342.00</u>	quarry application
4.4 Amendment Fee	<u>\$2,229.00</u>	amendment fee
4.5 Conversion to 112 operation (set by statute)	<u>\$2,696.00</u>	conversion fee
5. **Primary commodity(s) to be mined:** N/A
 - 5.1 Incidental commodity(s) to be mined: 1. - lbs/Tons/yr 2. / lbs/Tons/yr
3. / lbs/Tons/yr 4. / lbs/Tons/yr 5. / lbs/Tons/yr
 - 5.2 Anticipated end use of primary commodity(s) to be mined: _____
 - 5.3 Anticipated end use of incidental commodity(s) to be mined: _____

6. **Name of owner of subsurface rights of affected land:** E-470 Public Highway Authority
If 2 or more owners, "refer to Exhibit O".

7. **Name of owner of surface of affected land:** E-470 Public Highway Authority

8. **Type of mining operation:** ☒ Surface ☐ Underground

9. **Location Information:** The center of the area where the majority of mining will occur:

COUNTY: _____

PRINCIPAL MERIDIAN (check one): ☒ 6th (Colorado) ☐ 10th (New Mexico) ☐ Ute

SECTION (write number): s 26

TOWNSHIP (write number and check direction): T 1 ☐ North ☒ South

RANGE (write number and check direction): R 67 ☐ East ☒ West

QUARTER SECTION (check one): ☐ NE ☐ NW ☒ SE ☐ SW

QUARTER/QUARTER SECTION (check one): ☐ NE ☐ NW ☒ SE ☐ SW

GENERAL DESCRIPTION: (the number of miles and direction from the nearest town and the approximate elevation): _____

Approx. 4 miles from Brighton, Colorado

10. **Primary Mine Entrance Location** (report in either Latitude/Longitude OR UTM):

Latitude/Longitude:

Example: (N) 39° 44' 12.98"
(W) 104° 59' 3.87"

Latitude (N): deg 39 min 55 sec 50.28 (2 decimal places)

Longitude (W): deg 104 min 51 sec 04.38 (2 decimal places)

OR

Example: (N) 39.73691°
(W) -104.98449°

Latitude (N) _____ (5 decimal places)

Longitude (W) _____ (5 decimal places)

OR

Universal Transverse Mercator (UTM)

Example: 201336.3 E NAD27 Zone 13
4398351.2 N

UTM Datum (specify NAD27, NAD83 or WGS 84) Nad 83 Zone 13

Easting _____

Northing _____

11. **Correspondence Information:**

APPLICANT/OPERATOR (name, address, and phone of name to be used on permit)

Contact's Name: Neil Thomson Title: Director of Engineering
Company Name: E-470 Public Highway Authority
Street/P.O. Box: 22470 East 6th Parkway P.O. Box: _____
City: Aurora
State: Colorado Zip Code: 80018
Telephone Number: (303) - 537-3712
Fax Number: (303) - 537-3472

PERMITTING CONTACT (if different from applicant/operator above)

Contact's Name: _____ Title: _____
Company Name: _____
Street/P.O. Box: _____ P.O. Box: _____
City: _____
State: _____ Zip Code: _____
Telephone Number: (_____) - _____
Fax Number: (_____) - _____

INSPECTION CONTACT

Contact's Name: _____ Title: _____
Company Name: _____
Street/P.O. Box: _____ P.O. Box: _____
City: _____
State: _____ Zip Code: _____
Telephone Number: (_____) - _____
Fax Number: (_____) - _____

CC: STATE OR FEDERAL LANDOWNER (if any)

Agency: _____
Street: _____
City: _____
State: _____ Zip Code: _____
Telephone Number: (_____) - _____

CC: STATE OR FEDERAL LANDOWNER (if any)

Agency: _____
Street: _____
City: _____
State: _____ Zip Code: _____
Telephone Number: (_____) - _____

12. **Primary future (Post-mining) land use (check one):**

- | | | |
|--|---|--|
| <input type="checkbox"/> Cropland(CR) | <input checked="" type="checkbox"/> Pastureland(PL) | <input type="checkbox"/> General Agriculture(GA) |
| <input type="checkbox"/> Rangeland(RL) | <input type="checkbox"/> Forestry(FR) | <input type="checkbox"/> Wildlife Habitat(WL) |
| <input type="checkbox"/> Residential(RS) | <input type="checkbox"/> Recreation(RC) | <input type="checkbox"/> Industrial/Commercial(IC) |
| <input type="checkbox"/> Developed Water Resources(WR) | | <input type="checkbox"/> Solid Waste Disposal(WD) |

13. **Primary present land use (check one):**

- | | | |
|--|---|--|
| <input type="checkbox"/> Cropland(CR) | <input checked="" type="checkbox"/> Pastureland(PL) | <input type="checkbox"/> General Agriculture(GA) |
| <input type="checkbox"/> Rangeland(RL) | <input type="checkbox"/> Forestry(FR) | <input type="checkbox"/> Wildlife Habitat(WL) |
| <input type="checkbox"/> Residential(RS) | <input type="checkbox"/> Recreation(RC) | <input type="checkbox"/> Industrial/Commercial(IC) |
| <input type="checkbox"/> Developed Water Resources(WR) | | |

14. **Method of Mining:** Briefly explain mining method (e.g. truck/shovel): _____
N/A. We will be filling a lake which has formed following completion of mining operations

15. **On Site Processing:** ☐ Crushing/Screening

13.1 Briefly explain mining method (e.g. truck/shovel): _____
N/A. We will be filling a lake which has formed following completion of mining operations

List any designated chemicals or acid-producing materials to be used or stored within permit area: _____
N/A

16. **Description of Amendment or Conversion:**

If you are amending or converting an existing operation, provide a brief narrative describing the proposed change(s).

We will be filling a lake which has formed following completion of mining operations around 1990. We will use inert fill material from the adjacent Brannan Pit 29 on the other side of Nome Street. We will use a conveyor belt system inside a proposed concrete box culvert underneath Nome Street (Connector road from US-85 to E-470) to transport the fill material to the lake area. Once the filling operation is complete, we will remove the conveyor belt system and fill the box culvert with concrete. We will re-vegetate any disturbed areas with native seed.

Maps and Exhibits:

Two (2) complete, unbound application packages must be submitted. One complete application package consists of a signed application form and the set of maps and exhibits referenced below as Exhibits A-S, Addendum 1, and the Geotechnical Stability Exhibit. Each exhibit within the application must be presented as a separate section. Begin each exhibit on a new page. Pages should be numbered consecutively for ease of reference. If separate documents are used as appendices, please reference these by name in the exhibit.

With each of the two (2) signed application forms, you must submit a corresponding set of the maps and exhibits as described in the following references to Rule 6.4, 6.5, and 1.6.2(1)(b):

EXHIBIT A	Legal Description
EXHIBIT B	Index Map
EXHIBIT C	Pre-Mining and Mining Plan Map(s) of Affected Lands
EXHIBIT D	Mining Plan
EXHIBIT E	Reclamation Plan
EXHIBIT F	Reclamation Plan Map
EXHIBIT G	Water Information
EXHIBIT H	Wildlife Information
EXHIBIT I	Soils Information
EXHIBIT J	Vegetation Information
EXHIBIT K	Climate Information
EXHIBIT L	Reclamation Costs
EXHIBIT M	Other Permits and Licenses
EXHIBIT N	Source of Legal Right-To-Enter
EXHIBIT O	Owners of Record of Affected Land (Surface Area) and Owners of Substance to be Mined
EXHIBIT P	Municipalities Within Two Miles
EXHIBIT Q	Proof of Mailing of Notices to County Commissioners and Conservation District
EXHIBIT R	Proof of Filing with County Clerk or Recorder
EXHIBIT S	Permanent Man-Made Structures
Rule 1.6.2(1)(b)	ADDENDUM 1 - Notice Requirements (sample enclosed)
Rule 6.5	Geotechnical Stability Exhibit (any required sections)

The instructions for preparing Exhibits A-S, Addendum 1, and Geotechnical Stability Exhibit are specified under Rule 6.4 and 6.5 and Rule 1.6.2(1)(b) of the Rules and Regulations. If you have any questions on preparing the Exhibits or content of the information required, or would like to schedule a pre-application meeting you may contact the Office at 303-866-3567.

Responsibilities as a Permittee:

Upon application approval and permit issuance, this application becomes a legally binding document. Therefore, there are a number of important requirements which you, as a permittee, should fully understand. These requirements are listed below. Please read and initial each requirement, in the space provided, to acknowledge that you understand your obligations. If you do not understand these obligations then please contact this Office for a full explanation.

NGT

1. Your obligation to reclaim the site is not limited to the amount of the financial warranty. You assume legal liability for all reasonable expenses which the Board or the Office may incur to reclaim the affected lands associated with your mining operation in the event your permit is revoked and financial warranty is forfeited;

2. The Board may suspend or revoke this permit, or assess a civil penalty, upon a finding that the permittee violated the terms or conditions of this permit, the Act, the Mineral Rules and Regulations, or that information contained in the application or your permit misrepresent important material facts;
3. If your mining and reclamation operations affect areas beyond the boundaries of an approved permit boundary, substantial civil penalties, to you as permittee can result;
4. Any modification to the approved mining and reclamation plan from those described in your approved application requires you to submit a permit modification and obtain approval from the Board or Office;
5. It is your responsibility to notify the Office of any changes in your address or phone number;
6. Upon permit issuance and prior to beginning on-site mining activity, you must post a sign at the entrance of the mine site, which shall be clearly visible from the access road, with the following information (Rule 3.1.12):
- a. the name of the operator;
 - b. a statement that a reclamation permit for the operation has been issued by the Colorado Mined Land Reclamation Board; and,
 - c. the permit number.
7. The boundaries of the permit boundary area must be marked by monuments or other markers that are clearly visible and adequate to delineate such boundaries prior to site disturbance.
8. It is a provision of this permit that the operations will be conducted in accordance with the terms and conditions listed in your application, as well as with the provisions of the Act and the Construction Material Rules and Regulations in effect at the time the permit is issued.
9. Annually, on the anniversary date of permit issuance, you must submit an annual fee as specified by Statute, and an annual report which includes a map describing the acreage affected and the acreage reclaimed to date (if there are changes from the previous year), any monitoring required by the Reclamation Plan to be submitted annually on the anniversary date of the permit approval. Annual fees are for the previous year a permit is held. For example, a permit with the anniversary date of July 1, 1995, the annual fee is for the period of July 1, 1994 through June 30, 1995. Failure to submit your annual fee and report by the permit anniversary date may result in a civil penalty, revocation of your permit, and forfeiture of your financial warranty. It is your responsibility, as the permittee, to continue to pay your annual fee to the Office until the Board releases you from your total reclamation responsibility.
10. For joint venture/partnership operators: the signing representative is authorized to sign this document and a power of attorney (provided by the partner(s)) authorizing the signature of the representative is attached to this application.

NOTE TO COMMENTORS/OBJECTORS:

It is likely there will be additions, changes, and deletions to this document prior to final decision by the Office. Therefore, if you have any comments or concerns you must contact the applicant or the Office prior to the decision date so that you will know what changes may have been made to the application document.

The Office is not allowed to consider comments, unless they are written, and received prior to the end of the public comment period. You should contact the applicant for the final date of the public comment period.

If you have questions about the Mined Land Reclamation Board and Office's review and decision or appeals process, you may contact the Office at (303) 866-3567.

Certification:

As an authorized representative of the applicant, I hereby certify that the operation described has met the minimum requirements of the following terms and conditions:

1. To the best of my knowledge, all significant, valuable and permanent man-made structure(s) in existence at the time this application is filed, and located within 200 feet of the proposed affected area have been identified in this application (Section 34-32.5-115(4)(e), C.R.S.).
2. No mining operation will be located on lands where such operations are prohibited by law (Section 34-32.5-115(4)(f), C.R.S.;
3. As the applicant/operator, I do not have any extraction/exploration operations in the State of Colorado currently in violation of the provisions of the Colorado Land Reclamation Act for the Extraction of Construction Materials (Section 34-32.5-120, C.R.S.) as determined through a Board finding.
4. I understand that statements in the application are being made under penalty of perjury and that false statements made herein are punishable as a Class 1 misdemeanor pursuant to Section 18-8-503, C.R.S.

This form has been approved by the Mined Land Reclamation Board pursuant to section 34-32.5-112, C.R.S., of the Colorado Land Reclamation Act for the Extraction of Construction Materials. Any alteration or modification of this form shall result in voiding any permit issued on the altered or modified form and subject the operator to cease and desist orders and civil penalties for operating without a permit pursuant to section 34-32.5-123, C.R.S.

Signed and dated this 27th day of March, 2014

E-470 PUBLIC HIGHWAY AUTHORITY
Applicant/Operator or Company Name

Signed: _____

DAVID M. KRISTICK

Title: Deputy Executive Director

If Corporation Attest (Seal)

Signed: _____

Corporate Secretary or Equivalent


Town/City/County Clerk

State of Colorado)

) ss

County of Arapahoe)

The foregoing instrument was acknowledged before me this 27th day of March, 2014, by David M. Kristick as Deputy Executive Director of E-470 Public Highway Authority



Diane Lundquist
Notary Public Diane Lundquist

My Commission expires: September 25, 2015

SIGNATURES MUST BE IN BLUE INK

You must post sufficient Notices at the location of the proposed mine site to clearly identify the site as the location of a

proposed mining operation. The following is a sample of the Notice required for Rule 1.6.2(1)(b) that you may wish to use.

NOTICE

This site is the location of a proposed construction materials operation. (Name of the Applicant/Operator) _____, whose address and phone number is (Address and Phone Number of the Applicant/Operator) _____, has applied for a Reclamation Permit with the Colorado Mined Land Reclamation Board. Anyone wishing to comment on the application may view the application at the (County Name) _____ County Clerk and Recorder's Office, (Clerk and Recorder's Office Address) _____, and should send comments prior to the end of the public comment period to the Division of Reclamation, Mining, and Safety, 1313 Sherman St, Room 215, Denver, Colorado 80203.

Certification:

I, _____, hereby certify that I posted a sign containing the above notice for the proposed permit area known as the (Name of Operation) _____, on (Date Posted) _____.

SIGNATURE

DATE

DRMS PERMIT NO. M-1980-110

112 AMENDMENT APPLICATION

EXHIBIT INDEX

EXHIBIT NO.	DESCRIPTION	INCLUDED?
EXHIBIT A	Legal Description	YES
EXHIBIT B	Index Map	YES
EXHIBIT C	Pre-Mining and Mining Plan Map(s) of Affected Lands	YES
EXHIBIT D	Mining Plan	NO
EXHIBIT E	Reclamation Plan	YES
EXHIBIT F	Reclamation Plan Map	YES
EXHIBIT G	Water Information	YES
EXHIBIT H	Wildlife Information	YES
EXHIBIT I	Soils Information	NO
EXHIBIT J	Vegetation Information	NO
EXHIBIT K	Climate Information	NO
EXHIBIT L	Reclamation Costs	NO
EXHIBIT M	Other Permits and Licenses	YES
EXHIBIT N	Source of Legal Right-To-Enter	NO
EXHIBIT O	Owners of Record of Affected Land (Surface Area) and Owners of Substance to be Mined	NO
EXHIBIT P	Municipalities Within Two Miles	YES
EXHIBIT Q	Proof of Mailing of Notices to County Commissioners and Conservation District	YES
EXHIBIT R	Proof of Filing with County Clerk or Recorder	YES
EXHIBIT S	Permanent Man-Made Structures	YES
Rule 1.6.2(1)(b) ADDENDUM 1	Notice Requirements (sample enclosed)	YES
Rule 6.5	Geotechnical Stability Exhibit (any required sections)	NO

RECEIVED

APR 03 2014

Division of Reclamation,
Mining & Safety

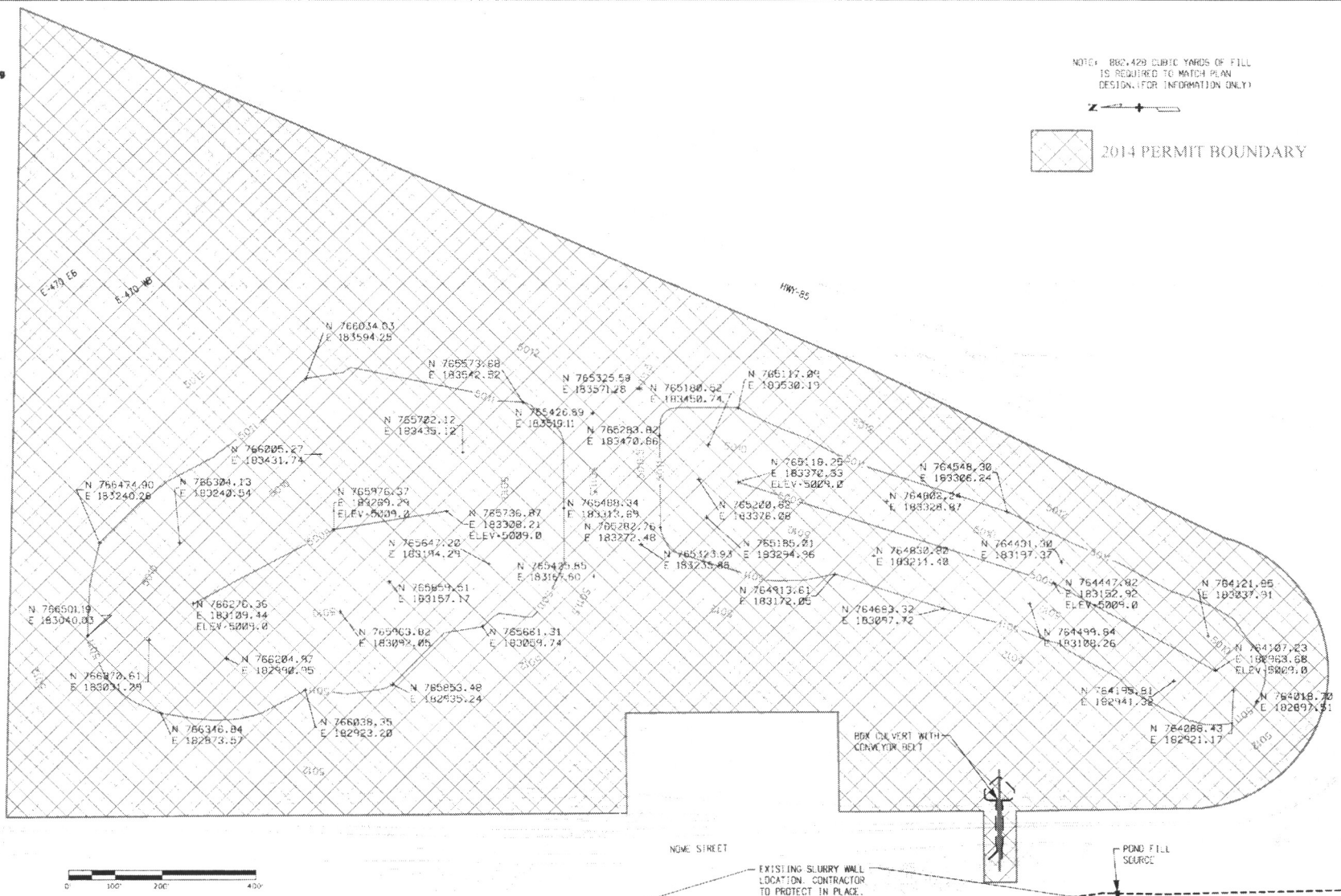


Know what's below.
Call before you dig.

NOTE: 880,428 CUBIC YARDS OF FILL
IS REQUIRED TO MATCH PLAN
DESIGN. (FOR INFORMATION ONLY)



2014 PERMIT BOUNDARY



ISSUE RECORD							
NO.	BY	REVISION	DATE	NO.	BY	PURPOSE	DATE
1	BY: CRAIG FRIESEN (URS)						
DATE: APRIL 2014							



SANDY ACRES

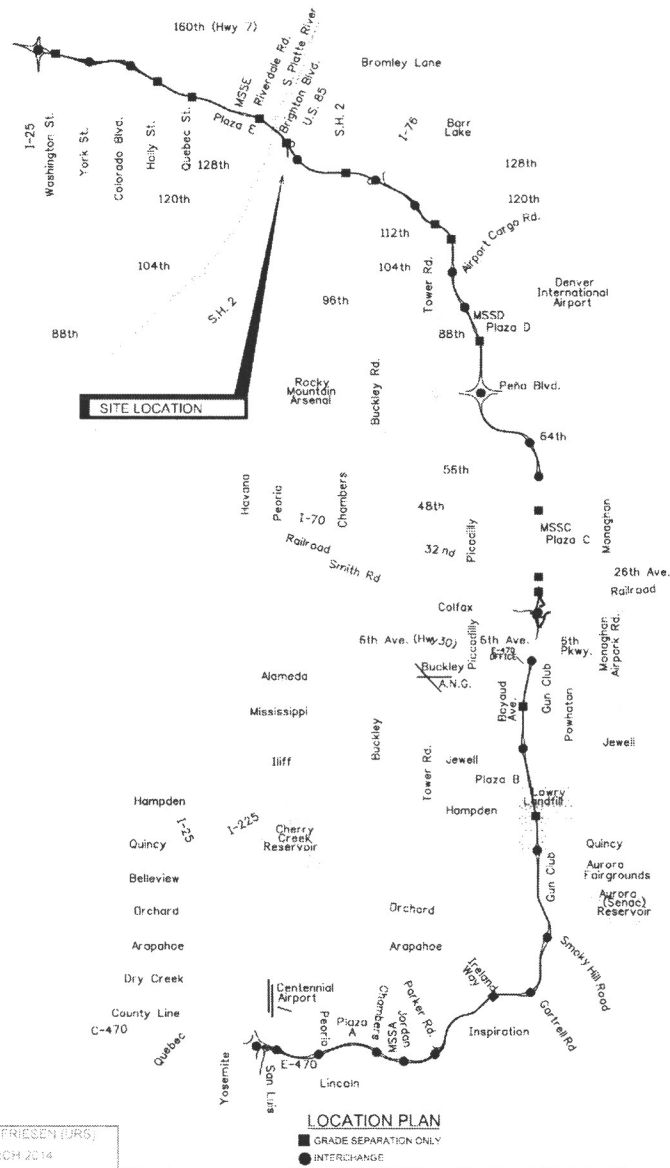
2014 PERMIT AREA

ISSUED DATE:	DRMS PERMIT NO. M-1980-110
	112 AMENDMENT APPLICATION
	EXHIBIT A - PERMIT MAP

RECEIVED

APR 09 2014

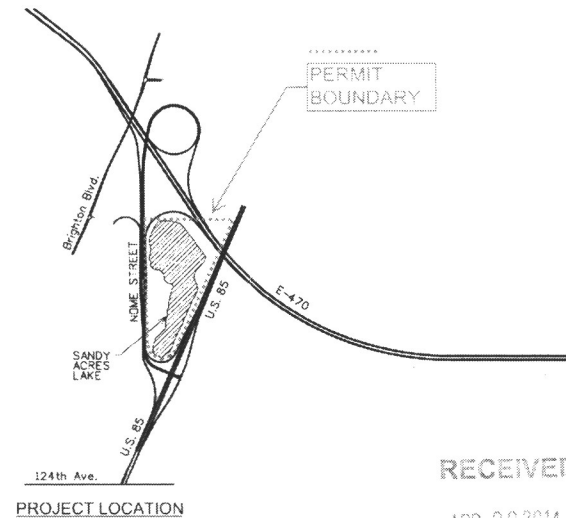
Division of Reclamation,
Mining & Safety



SANDY ACRES LAKE INFILL

CONTRACT NO. 14C402
ISSUE DATE :

NOT TO SCALE



INDEX OF PLAN SHEETS

- 1 COVER SHEET
- 2 GENERAL NOTES AND QUANTITIES
- 3 NOME STREET PAVING DETAILS
- 4 BOX CULVERT PLAN AND PROFILE
- 5 POND GRADING
- 6-8 CONSTRUCTION PHASING

RECEIVED

APR 02 2014

Division of Reclamation,
Mining & Safety

PREPARED BY:

URS

DRMS PERMIT NO. M-1986-110
112 AMENDMENT APPLICATION
EXHIBIT B - INDEX MAP



NOTICE

This site is the location of a proposed construction materials operation.

E-470 Public Highway Authority, whose address is 22470 East 6th Parkway, Aurora, Colorado 80018, and phone number is (303) 537-3470, has applied for a Reclamation Permit with the Colorado Mined Land Reclamation Board.

Anyone wishing to comment on the application may view the application at the Adams County Clerk and Records Office, 4430 South Adams County Parkway, Brighton, Colorado 80601, and should send comments prior to the end of the public comment period to the Division of Reclamation, Mining and Safety, 1313 Sherman Street, Room 215, Denver, Colorado 80203.

Certification:

I, Neil G. Thomson, hereby certify that I posted a sign containing the above notice for the proposed permit area known as the Sandy Acres Pit, on March 18, 2014.

Neil G. Thomson

SIGNATURE

March 18, 2014

DATE

BY NEIL THOMSON (5470)
DATE: MARCH 2014

DRMS PERMIT NO. M-1980-110
112 AMENDMENT APPLICATION
RULE 1.6.2(1)(b) - POSTED PUBLIC NOTICE

RECEIVED

APR 09 2014

Division of Reclamation,
Mining & Safety