

**Grand Gravel Pit, LLC  
2 County Road 2  
Kremmling, CO 80459**

January 28, 2014

Peter Hays  
Environmental Protection Specialist  
1313 Sherman St. Room 215  
Denver, CO 80203


RE: Yust Ranch Gravel Pit 112 Conversion – Additional Items

Dear Peter:

In reference to your December 5, 2013 letter, please find the attached revised application with corrected legal description, proof of mailing notices and affidavit of filing with the County Clerk. These items were filed on January 28, 2014 at the Grand County Courthouse in Hot Sulphur Springs.

I thank you for your consideration of these requests and look forward to addressing any questions or comments.

Respectfully Submitted,

  
Jerry Carpenter  
Grand Gravel Pit, LLC

Attachments 112 Application  
Proof of Mailing  
Proof of Filing

**RECEIVED**

JAN 30 2014

DIVISION OF RECLAMATION  
MINING AND SAFETY

**RECEIVED**

JAN 30 2014

Division of Reclamation,  
Mining & Safety

**Grand Gravel Pit, LLC  
2 County Road 2  
Kremmling, CO 80459**

January 28, 2014

Peter Hays  
Environmental Protection Specialist  
1313 Sherman St. Room 215  
Denver, CO 80203

RE: Yust Ranch Gravel Pit 112 Conversion – Additional Items

Dear Peter:

In reference to your December 5, 2013 letter, please find the attached revised application with corrected legal description, proof of mailing notices and affidavit of filing with the County Clerk. These items were filed on January 28, 2014 at the Grand County Courthouse in Hot Sulphur Springs.

I thank you for your consideration of these requests and look forward to addressing any questions or comments.

Respectfully Submitted,

Jerry Carpenter  
Grand Gravel Pit, LLC

Attachments    112 Application  
                      Proof of Mailing  
                      Proof of Filing

**RECEIVED**

**JAN 30 2014**

**Division of Reclamation,  
Mining & Safety**

# STATE OF COLORADO

DIVISION OF RECLAMATION, MINING AND SAFETY  
Department of Natural Resources

1313 Sherman St., Room 215  
Denver, Colorado 80203  
Phone: (303) 866-3567  
FAX: (303) 832-8106



John W. Hickenlooper  
Governor

Mike King  
Executive Director

Loretta Pineda  
Director

December 5, 2013

Jerry Carpenter  
Grand Gravel Pit, LLC  
2 County Road 2  
Kremmling, CO 80459

**Re: Yust Ranch Gravel Pit, File No. M-2000-014, Receipt of 110 to 112 Construction Materials Reclamation Permit Conversion Application Package – Incomplete**

Mr. Carpenter:

On November 22, 2013, the Division of Reclamation, Mining and Safety (Division/DRMS) received the 110 to 112 Construction Materials Reclamation Permit Conversion Application (CN-01) package for the Yust Ranch Gravel Pit. Preliminary review of the information received determined the following items must be received before the Division can consider the application as being submitted and technical review can begin:

#### **6.4.1 Exhibit A - Legal Description**

1. The Division requires the Operator/Applicant's name remain consistent and match the exact name registered with the Colorado Secretary of State's office (Grand Gravel Pit, LLC) throughout the application. Please revise the Operator's name on the signature section and notary section of the application form (Page 8). An edited application page is attached for reference.
2. On Page 2, Item #10, the Operator indicates the Quarter Section as "NE" and the Quarter/Quarter Section as "SW". Based on Exhibit A, the Division believes the proper location information is the "NE" Quarter/Quarter Section of the "SW" Quarter Section. Please review the location selections and revise accordingly.

#### **6.4.17 Exhibit Q - Proof of Mailing Notices to Board of County Commissioners and Soil Conservation District**

3. The Applicant submitted certified mail receipts as proof of mailing notices to the Grand County Board of County Commissioners and Middle Park Conservation District. The receipts did not indicate the mailing address and are not adequate to satisfy Rule 6.4.17. Please provide proof of notice by submitting return receipts of a Certified Mailing or by proof of personal service.

#### **6.3.9 Exhibit I - Proof of Filing with County Clerk**

4. Please provide an affidavit or receipt indicating the date on which the revised application documents were placed with the Grand County Clerk and Recorder in response to this letter.

The conversion application will not be considered submitted until the information listed above is received and found sufficient to begin our review. A decision date will be established 90 days from the date of receipt of all of the requested information. **Additionally, if you have already published notice you will need to republish notice, after the Division considers the application submitted.** This notice must be published once a week for four (4) consecutive weeks, starting within ten (10) days of the date your application is considered submitted. We will notify you when you should initiate republication of your notice. The final date for receiving comments is the 20th day after the fourth publication or the next regular business day.

You have sixty (60) days from the date of this letter to submit all necessary documents the Office needs for the application to be considered filed. If, at the end of the sixty day period, the application has not been determined to be filed with the Office, the Office shall deny the conversion application and terminate the application file.

**The response due date is February 3, 2014.**

This letter shall not be construed to mean there are no other technical deficiencies in your application. The Division will review your application to determine whether it is adequate to meet the requirements of the Act after submittal of all required items.

Please contact me with questions at (303) 866-3567 Ext. 8124.

Sincerely,

A handwritten signature in black ink, appearing to read 'P. Hays', with a long horizontal flourish extending to the right.

Peter S. Hays  
Environmental Protection Specialist

Enclosure: edited application page

Cc: Tom Kaldenbach, Division of Reclamation, Mining & Safety

**Certification:**

As an authorized representative of the applicant, I hereby certify that the operation described has met the minimum requirements of the following terms and conditions:

1. To the best of my knowledge, all significant, valuable and permanent man-made structure(s) in existence at the time this application is filed, and located within 200 feet of the proposed affected area have been identified in this application (Section 34-32.5-115(4)(e), C.R.S.).
2. No mining operation will be located on lands where such operations are prohibited by law (Section 34-32.5-115(4)(f), C.R.S.);
3. As the applicant/operator, I do not have any extraction/exploration operations in the State of Colorado currently in violation of the provisions of the Colorado Land Reclamation Act for the Extraction of Construction Materials (Section 34-32.5-120, C.R.S.) as determined through a Board finding.
4. I understand that statements in the application are being made under penalty of perjury and that false statements made herein are punishable as a Class 1 misdemeanor pursuant to Section 18-8-503, C.R.S.

*This form has been approved by the Mined Land Reclamation Board pursuant to section 34-32.5-112, C.R.S., of the Colorado Land Reclamation Act for the Extraction of Construction Materials. Any alteration or modification of this form shall result in voiding any permit issued on the altered or modified form and subject the operator to cease and desist orders and civil penalties for operating without a permit pursuant to section 34-32.5-123, C.R.S.*

Signed and dated this 20<sup>th</sup> day of November, 2013.

[Signature]  
Applicant/Operator or Company Name

GRAND GRAVEL PIT, LLC

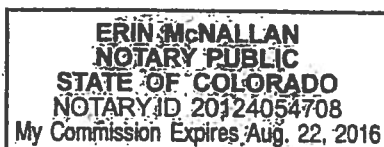
If Corporation Attest (Seal)

Signed: [Signature]  
Title: owner

Signed: \_\_\_\_\_  
Corporate Secretary or Equivalent  
Town/City/County Clerk

State of Colorado )  
County of Grand ) ss.

The foregoing instrument was acknowledged before me this 20<sup>th</sup> day of November, 2013, by Jerry Carpenter as owner of GRAND GRAVEL PIT, LLC



[Signature]  
Notary Public  
My Commission expires: 8/22/16

**SIGNATURES MUST BE IN BLUE INK**

You must post sufficient Notices at the location of the proposed mine site to clearly identify the site as the location of a

# STATE OF COLORADO

## DIVISION OF RECLAMATION, MINING AND SAFETY Department of Natural Resources

1313 Sherman St., Room 215  
Denver, Colorado 80203  
Phone: (303) 866-3567  
FAX: (303) 832-8106

### CONSTRUCTION MATERIALS REGULAR (112) OPERATION RECLAMATION PERMIT APPLICATION FORM



CHECK ONE: ☒ There is a File Number Already Assigned to this Operation

Permit # M - 2,000 - 014 (Please reference the file number currently assigned to this operation)

☐ New Application (Rule 1.4.5)

☐ Amendment Application (Rule 1.10)

☒ Conversion Application (Rule 1.11)

Permit # M - 2000 - 014 (provide for Amendments and Conversions of existing permits)

Bill Ritter, Jr.  
Governor

Harris D. Sherman  
Executive Director

Ronald W. Cattany  
Division Director  
Natural Resource Trustee

The application for a Construction Materials Regular 112 Operation Reclamation Permit contains three major parts: (1) the application form; (2) Exhibits A-S, Addendum 1, any sections of Exhibit 6.5 (Geotechnical Stability Exhibit); and (3) the application fee. When you submit your application, be sure to include one (1) complete signed and notarized ORIGINAL and one (1) copy of the completed application form, two (2) copies of Exhibits A-S, Addendum 1, appropriate sections of 6.5 (Geotechnical Stability Exhibit), and a check for the application fee described under Section (4) below. Exhibits should NOT be bound or in a 3-ring binder; maps should be folded to 8 1/2" X 11" or 8 1/2" X 14" size. To expedite processing, please provide the information in the format and order described in this form.

#### GENERAL OPERATION INFORMATION

Type or print clearly, in the space provided, ALL information requested below.

1. Applicant/operator or company name (name to be used on permit): Grand Gravel Pit, LLC

1.1 Type of organization (corporation, partnership, etc.): limited liability company

2. Operation name (pit, mine or site name): Yust Ranch Gravel Pit

3. Permitted acreage (new or existing site): 9.9 permitted acres  
3.1 Change in acreage (+) 31.11 acres  
3.2 Total acreage in Permit area 41.01 acres

4. Fees:

4.1 New Application	<u>\$2,696.00</u>	application fee
4.2 New Quarry Application	<u>\$3,342.00</u>	quarry application
4.4 Amendment Fee	<u>\$2,229.00</u>	amendment fee
4.5 Conversion to 112 operation (set by statute)	<u>\$2,696.00</u>	conversion fee

5. Primary commodity(ies) to be mined: Sand Gravel

5.1 Incidental commodity(ies) to be mined: 1. - lbs/Tons/yr 2. / lbs/Tons/yr  
3. / lbs/Tons/yr 4. / lbs/Tons/yr 5. / lbs/Tons/yr

5.2 Anticipated end use of primary commodity(ies) to be mined: construction materials

5.3 Anticipated end use of incidental commodity(ies) to be mined: \_\_\_\_\_

6. **Name of owner of subsurface rights of affected land:** James E. Yust  
If 2 or more owners, "refer to Exhibit O".

7. **Name of owner of surface of affected land:** James E. Yust

8. **Type of mining operation:** ☒ Surface ☐ Underground

9. **Location Information:** The center of the area where the majority of mining will occur:

COUNTY: Grand

PRINCIPAL MERIDIAN (check one): ☒ 6th (Colorado) ☐ 10th (New Mexico) ☐ Ute

SECTION (write number): S 19

TOWNSHIP (write number and check direction): T 1 ☒ North ☐ South

RANGE (write number and check direction): R 80 ☐ East ☒ West

QUARTER SECTION (check one): ☐ NE ☐ NW ☐ SE ☒ SW

QUARTER/QUARTER SECTION (check one): ☒ NE ☐ NW ☐ SE ☐ SW

GENERAL DESCRIPTION: (the number of miles and direction from the nearest town and the approximate elevation): \_\_\_\_\_

Approximately 2 miles south of Kremmling, elevation 7400

10. **Primary Mine Entrance Location** (report in either Latitude/Longitude OR UTM):

Latitude/Longitude:

Example: (N) 39° 44' 12.98"  
(W) 104° 59' 3.87"

Latitude (N): deg 40 min 02 sec 49.27 (2 decimal places)

Longitude (W): deg 106 min 25 sec 00.15 (2 decimal places)

OR

Example: (N) 39.73691°  
(W) -104.98449°

Latitude (N) \_\_\_\_\_ (5 decimal places)

Longitude(W) \_\_\_\_\_ (5 decimal places)

OR

Universal Tranverse Mercator (UTM)

Example: 201336.3 E NAD27 Zone 13  
4398351.2 N

UTM Datum (specify NAD27, NAD83 or WGS 84) Nad 83 Zone 13

Easting \_\_\_\_\_

Northing \_\_\_\_\_

11. **Correspondence Information:**

**APPLICANT/OPERATOR** (name, address, and phone of name to be used on permit)

Contact's Name: **Jerry Carpenter** Title: **Owner**  
Company Name: **Grand Gravel Pit, LLC**  
Street/P.O. Box: **2 County Road 2** P.O. Box: \_\_\_\_\_  
City: **Kremmling**  
State: **CO** Zip Code: **80459**  
Telephone Number: **( 970 ) - 531-0295**  
Fax Number: **( ) -**

**PERMITTING CONTACT** (if different from applicant/operator above)

Contact's Name: \_\_\_\_\_ Title: \_\_\_\_\_  
Company Name: \_\_\_\_\_  
Street/P.O. Box: \_\_\_\_\_ P.O. Box: \_\_\_\_\_  
City: \_\_\_\_\_  
State: \_\_\_\_\_ Zip Code: \_\_\_\_\_  
Telephone Number: **( ) -**   
Fax Number: **( ) -**

**INSPECTION CONTACT**

Contact's Name: \_\_\_\_\_ Title: \_\_\_\_\_  
Company Name: \_\_\_\_\_  
Street/P.O. Box: \_\_\_\_\_ P.O. Box: \_\_\_\_\_  
City: \_\_\_\_\_  
State: \_\_\_\_\_ Zip Code: \_\_\_\_\_  
Telephone Number: **( ) -**   
Fax Number: **( ) -**

**CC: STATE OR FEDERAL LANDOWNER (if any)**

Agency: \_\_\_\_\_  
Street: \_\_\_\_\_  
City: \_\_\_\_\_  
State: \_\_\_\_\_ Zip Code: \_\_\_\_\_  
Telephone Number: **( ) -**

**CC: STATE OR FEDERAL LANDOWNER (if any)**

Agency: \_\_\_\_\_  
Street: \_\_\_\_\_  
City: \_\_\_\_\_  
State: \_\_\_\_\_ Zip Code: \_\_\_\_\_  
Telephone Number: **( ) -**



12. **Primary future (Post-mining) land use (check one):**

- |  |  |  |
|--|--|--|
| <input type="checkbox"/> Cropland(CR)                  | <input type="checkbox"/> Pastureland(PL) | <input type="checkbox"/> General Agriculture(GA)   |
| <input checked="" type="checkbox"/> Rangeland(RL)      | <input type="checkbox"/> Forestry(FR)    | <input type="checkbox"/> Wildlife Habitat(WL)      |
| <input type="checkbox"/> Residential(RS)               | <input type="checkbox"/> Recreation(RC)  | <input type="checkbox"/> Industrial/Commercial(IC) |
| <input type="checkbox"/> Developed Water Resources(WR) |  | <input type="checkbox"/> Solid Waste Disposal(WD)  |

13. **Primary present land use (check one):**

- |  |  |  |
|--|--|--|
| <input type="checkbox"/> Cropland(CR)                  | <input type="checkbox"/> Pastureland(PL) | <input type="checkbox"/> General Agriculture(GA)   |
| <input checked="" type="checkbox"/> Rangeland(RL)      | <input type="checkbox"/> Forestry(FR)    | <input type="checkbox"/> Wildlife Habitat(WL)      |
| <input type="checkbox"/> Residential(RS)               | <input type="checkbox"/> Recreation(RC)  | <input type="checkbox"/> Industrial/Commercial(IC) |
| <input type="checkbox"/> Developed Water Resources(WR) |  |  |

14. **Method of Mining:** Briefly explain mining method (e.g. truck/shovel): loader

15. **On Site Processing:**



Crushing/Screening

13.1 Briefly explain mining method (e.g. truck/shovel): loader will feed raw material into processing equipment (crusher and/or screen) on site

List any designated chemicals or acid-producing materials to be used or stored within permit area: n/a

16. **Description of Amendment or Conversion:**

If you are amending or converting an existing operation, provide a brief narrative describing the proposed change(s).

Exhausted the resources within the existing 110 permit area and need additional reserve, stockpile and operational space. Mining and processing methods will be the same.

**Maps and Exhibits:**

Two (2) complete, unbound application packages must be submitted. One complete application package consists of a signed application form and the set of maps and exhibits referenced below as Exhibits A-S, Addendum 1, and the Geotechnical Stability Exhibit. Each exhibit within the application must be presented as a separate section. Begin each exhibit on a new page. Pages should be numbered consecutively for ease of reference. If separate documents are used as appendices, please reference these by name in the exhibit.

With each of the two (2) signed application forms, you must submit a corresponding set of the maps and exhibits as described in the following references to Rule 6.4, 6.5, and 1.6.2(1)(b):

EXHIBIT A	Legal Description
EXHIBIT B	Index Map
EXHIBIT C	Pre-Mining and Mining Plan Map(s) of Affected Lands
EXHIBIT D	Mining Plan
EXHIBIT E	Reclamation Plan
EXHIBIT F	Reclamation Plan Map
EXHIBIT G	Water Information
EXHIBIT H	Wildlife Information
EXHIBIT I	Soils Information
EXHIBIT J	Vegetation Information
EXHIBIT K	Climate Information
EXHIBIT L	Reclamation Costs
EXHIBIT M	Other Permits and Licenses
EXHIBIT N	Source of Legal Right-To-Enter
EXHIBIT O	Owners of Record of Affected Land (Surface Area) and Owners of Substance to be Mined
EXHIBIT P	Municipalities Within Two Miles
EXHIBIT Q	Proof of Mailing of Notices to County Commissioners and Conservation District
EXHIBIT R	Proof of Filing with County Clerk or Recorder
EXHIBIT S	Permanent Man-Made Structures
Rule 1.6.2(1)(b)	ADDENDUM 1 - Notice Requirements (sample enclosed)
Rule 6.5	Geotechnical Stability Exhibit (any required sections)

The instructions for preparing Exhibits A-S, Addendum 1, and Geotechnical Stability Exhibit are specified under Rule 6.4 and 6.5 and Rule 1.6.2(1)(b) of the Rules and Regulations. If you have any questions on preparing the Exhibits or content of the information required, or would like to schedule a pre-application meeting you may contact the Office at 303-866-3567.

**Responsibilities as a Permittee:**

Upon application approval and permit issuance, this application becomes a legally binding document. Therefore, there are a number of important requirements which you, as a permittee, should fully understand. These requirements are listed below. Please read and initial each requirement, in the space provided, to acknowledge that you understand your obligations. If you do not understand these obligations then please contact this Office for a full explanation.

*J.C.*

1. Your obligation to reclaim the site is not limited to the amount of the financial warranty. You assume legal liability for all reasonable expenses which the Board or the Office may incur to reclaim the affected lands associated with your mining operation in the event your permit is revoked and financial warranty is forfeited;

gc 2. The Board may suspend or revoke this permit, or assess a civil penalty, upon a finding that the permittee violated the terms or conditions of this permit, the Act, the Mineral Rules and Regulations, or that information contained in the application or your permit misrepresent important material facts;

gc 3. If your mining and reclamation operations affect areas beyond the boundaries of an approved permit boundary, substantial civil penalties, to you as permittee can result;

gc 4. Any modification to the approved mining and reclamation plan from those described in your approved application requires you to submit a permit modification and obtain approval from the Board or Office;

gc 5. It is your responsibility to notify the Office of any changes in your address or phone number;

gc 6. Upon permit issuance and prior to beginning on-site mining activity, you must post a sign at the entrance of the mine site, which shall be clearly visible from the access road, with the following information (Rule 3.1.12):

- a. the name of the operator;
- b. a statement that a reclamation permit for the operation has been issued by the Colorado Mined Land Reclamation Board; and,
- c. the permit number.

gc 7. The boundaries of the permit boundary area must be marked by monuments or other markers that are clearly visible and adequate to delineate such boundaries prior to site disturbance.

gc 8. It is a provision of this permit that the operations will be conducted in accordance with the terms and conditions listed in your application, as well as with the provisions of the Act and the Construction Material Rules and Regulations in effect at the time the permit is issued.

gc 9. Annually, on the anniversary date of permit issuance, you must submit an annual fee as specified by Statute, and an annual report which includes a map describing the acreage affected and the acreage reclaimed to date (if there are changes from the previous year), any monitoring required by the Reclamation Plan to be submitted annually on the anniversary date of the permit approval. Annual fees are for the previous year a permit is held. For example, a permit with the anniversary date of July 1, 1995, the annual fee is for the period of July 1, 1994 through June 30, 1995. Failure to submit your annual fee and report by the permit anniversary date may result in a civil penalty, revocation of your permit, and forfeiture of your financial warranty. It is your responsibility, as the permittee, to continue to pay your annual fee to the Office until the Board releases you from your total reclamation responsibility.

gc 10. For joint venture/partnership operators: the signing representative is authorized to sign this document and a power of attorney (provided by the partner(s)) authorizing the signature of the representative is attached to this application.

**NOTE TO COMMENTORS/OBJECTORS:**

It is likely there will be additions, changes, and deletions to this document prior to final decision by the Office. Therefore, if you have any comments or concerns you must contact the applicant or the Office prior to the decision date so that you will know what changes may have been made to the application document.

The Office is not allowed to consider comments, unless they are written, and received prior to the end of the public comment period. You should contact the applicant for the final date of the public comment period.

If you have questions about the Mined Land Reclamation Board and Office's review and decision or appeals process, you may contact the Office at (303) 866-3567.

**Certification:**

As an authorized representative of the applicant, I hereby certify that the operation described has met the minimum requirements of the following terms and conditions:

1. To the best of my knowledge, all significant, valuable and permanent man-made structure(s) in existence at the time this application is filed, and located within 200 feet of the proposed affected area have been identified in this application (Section 34-32.5-115(4)(e), C.R.S.).
2. No mining operation will be located on lands where such operations are prohibited by law (Section 34-32.5-115(4)(f), C.R.S.);
3. As the applicant/operator, I do not have any extraction/exploration operations in the State of Colorado currently in violation of the provisions of the Colorado Land Reclamation Act for the Extraction of Construction Materials (Section 34-32.5-120, C.R.S.) as determined through a Board finding.
4. I understand that statements in the application are being made under penalty of perjury and that false statements made herein are punishable as a Class 1 misdemeanor pursuant to Section 18-8-503, C.R.S.

*This form has been approved by the Mined Land Reclamation Board pursuant to section 34-32.5-112, C.R.S., of the Colorado Land Reclamation Act for the Extraction of Construction Materials. Any alteration or modification of this form shall result in voiding any permit issued on the altered or modified form and subject the operator to cease and desist orders and civil penalties for operating without a permit pursuant to section 34-32.5-123, C.R.S.*

Signed and dated this 16<sup>th</sup> day of December, 2013.

Grand Gravel Pit, LLC

Applicant/Operator or Company Name

If Corporation Attest (Seal)

Signed: [Signature]

Title: Owner

Signed: \_\_\_\_\_

Corporate Secretary or Equivalent

Town/City/County Clerk

State of Colorado )

County of Grand ) ss.

The foregoing instrument was acknowledged before me this 16<sup>th</sup> day of December, 2013, by Terry Carpenter as owner of Grand Gravel Pit, LLC

**ERIN McNALLAN**  
**NOTARY PUBLIC**  
**STATE OF COLORADO**  
NOTARY ID 20124054708  
My Commission Expires Aug. 22, 2016

[Signature]  
Notary Public

My Commission expires: 8/22/2016

**SIGNATURES MUST BE IN BLUE INK**

You must post sufficient Notices at the location of the proposed mine site to clearly identify the site as the location of a

2551 2915 2000 0491 2102

U.S. Postal Service™  
**CERTIFIED MAIL™ RECEIPT**  
(Domestic Mail Only; No Insurance Coverage Provided)

For delivery information visit our website at [www.usps.com](http://www.usps.com)

**OFFICIAL USE**

Postage \$  
Certified Fee  
Return Receipt Fee (Endorsement Required)  
Restricted Delivery Fee (Endorsement Required)  
Total Postage & Fees \$

Sent To  
NRC S-KREMMLING FIELD OFFICE  
Street, Apt. No., or PO Box No. PO Box 265  
City, State, ZIP+4 KREMMLING, CO 80451

PS Form 3800, August 2006 See Reverse for Instructions

2290 2504 0000 0506 2102

U.S. Postal Service™  
**CERTIFIED MAIL™ RECEIPT**  
(Domestic Mail Only; No Insurance Coverage Provided)

For delivery information visit our website at [www.usps.com](http://www.usps.com)

**OFFICIAL USE**

Postage \$1.32  
Certified Fee \$3.10  
Return Receipt Fee (Endorsement Required) \$0.00  
Restricted Delivery Fee (Endorsement Required) \$0.00  
Total Postage & Fees \$4.42

Sent To  
GRAND COUNTY BOCC  
Street, Apt. No., or PO Box No. PO Box 239  
City, State, ZIP+4 HOT SULPHUR SPRINGS, CO 80451

PS Form 3800, August 2006 See Reverse for Instructions

**SENDER: COMPLETE THIS SECTION**

1. Article Addressed to:  
GRAND COUNTY  
BOCC  
PO Box 239  
HOT SULPHUR SPRINGS, CO  
80451

2. Article Number (Transfer from service label) 7012 3050 0000 4057 0622

PS Form 3811, February 2004 Domestic Return Receipt 102595-02-M-1540

**COMPLETE THIS SECTION ON DELIVERY**

A. Signature ☒ Agent  
B. Received by (Printed Name) ☐ Addressee  
C. Date of Delivery  
D. Is delivery address different from item 1? ☐ Yes ☐ No  
If YES, enter delivery address below:

3. Service Type  
☐ Certified Mail ☐ Express Mail  
☐ Registered ☐ Return Receipt for Merchandise  
☐ Insured Mail ☐ C.O.D.  
4. Restricted Delivery? (Extra Fee) ☐ Yes

**COMPLETE THIS SECTION ON DELIVERY**

A. Signature ☒ Agent  
B. Received by (Printed Name) ☐ Addressee  
C. Date of Delivery  
D. Is delivery address different from item 1? ☐ Yes ☐ No  
If YES, enter delivery address below:

3. Service Type  
☐ Certified Mail ☐ Express Mail  
☐ Registered ☐ Return Receipt for Merchandise  
☐ Insured Mail ☐ C.O.D.  
4. Restricted Delivery? (Extra Fee) ☐ Yes

2. Article Number (Transfer from service label) 7012 2915 0002 5162 1551

PS Form 3811, February 2004 Domestic Return Receipt 102595-02-M-1540

**SENDER: COMPLETE THIS SECTION**

1. Article Addressed to:  
NRC S-KREMMLING  
FIELD OFFICE  
PO Box 265  
KREMMLING, CO 80451

2. Article Number (Transfer from service label) 7012 3050 0000 4057 0622


PS Form 3811, February 2004 Domestic Return Receipt 102595-02-M-1540

AFFADAVIT OF RECEIPT

This document holds that the Grand County Clerk & Recorder's office has received a copy of the "Colorado Division of Reclamation Mining & Safety Application for a Regular 112 Operation Reclamation Permit Application Package, Yust Ranch Gravel Pit, Grand Gravel Pit, LLC, Grand County, Colorado," dated January 28 2014.

Dated this 28th day of January, 2014.

(County Seal)

  
Deputy Clerk & Recorder  
Grand County Clerk & Recorder