




In the event that a Community is aware of and has access to better available information on a previously designated flooding source, then the CWCB allows for that undesignated information to be used for regulatory purposes if it is to the same or greater level of detail as the previously designated information, and it meets one of the following conditions:

- A. For FEMA or  locally designated floodplains, the new mapping is more restrictive and the Community has informed all impacted property owners of the change; or
- B. For locally designated floodplains, the new mapping is less restrictive and the and the Community has informed all impacted property owners of the change; or 
- C. For FEMA designated floodplains, the new mapping has been approved by FEMA through a LOMR/PMR process. 

Communities may need to formally adopt this information through their local adoption process. The Community will ultimately obtain Designation and Approval of the new information and is encouraged to submit updates on an annual basis.