



## Appendix E: Calibration Hydrographs at Observation Wells

---

# Table of Contents

Groundwater-Level Calibration Observation Well Locations .....	Plate E-1
401941104512600 USGS.....	E-16
401954104462100 USGS.....	E-17
LSP-29 04N6401CCC.....	E-18
LSP-22 DSS07BLZ (NAWQA 10) .....	E-19
402321104371200 USGS.....	E-20
402359104375200 DWR .....	E-21
402538103242001 USGS NAWQA 14.....	E-22
402658104400001 USGS NAWQA 15.....	E-23
402758103184400 USGS.....	E-24
LSP-61 06N6517BBC.....	E-25
403121103181200 USGS.....	E-26
403317103170700 USGS.....	E-27
403453103140700 USGS.....	E-28
404105103092600 USGS.....	E-29
LSP-91 05S6618CDA.....	E-30
394418104203301 DWR (KB-37) .....	E-31
394537104183001 DWR (KB-36) .....	E-32
394613104212601 DWR (KB-35) .....	E-33
394618104112301 DWR (KB-31).....	E-34
394749104184101 DWR (KB-34).....	E-35
394850104111801 DWR (KB-30).....	E-36
LSP-86 02S6535DCD.....	E-37
394944104223501 DWR (KB-29) .....	E-38
395119104105901 DWR (KB-27) .....	E-39
LSP-85 02S6523ADC.....	E-40
395357104085401 DWR (KB-26).....	E-41
395439104503000 DWR .....	E-42
395643104183301 DWR (KB-24).....	E-43

395727104071701 DWR (KB-22) ..... E-44

395807104491900 USGS ..... E-45

LSP-81 01S6611DCC ..... E-46

395904104252901 DWR (GS-6)..... E-47

395908104174601 DWR (KB-23) ..... E-48

395918104054001 DWR (KB-21) ..... E-49

400004104053601 DWR (KB-9 -9A) ..... E-50

LSP-01 01N5531DCD ..... E-51

400054104255601 DWR ..... E-52

LSP-03 01N6525CCD ..... E-53

400129104483800 USGS ..... E-54

400146104273501 DWR (GS-5)..... E-55

400214104041001 USGS ..... E-56

400240104255901 DWR (GS-4)..... E-57

400240104260601 DWR (GS-3)..... E-58

400246104021101 DWR (KB-3)..... E-59

400306104154701 DWR (KB-11) ..... E-60

400315104043101 DWR (KB-7)..... E-61

400338104023501 DWR (KB-6)..... E-62

400425104010402 DWR (KB-1)..... E-63

400425104140301 DWR (KB-10) ..... E-64

400426104020401 DWR (KB-2)..... E-65

400426104033301 DWR (KB-4)..... E-66

400427104244801 DWR ..... E-67

LSP-02 01N6501DCC ..... E-68

400518104005801 DWR (KB-14) ..... E-69

400554104234001 DWR (GS-2)..... E-70

LSP-08 02N6532ABA ..... E-71

400609104020701 DWR (KB-13) ..... E-72

400701104240201 DWR (GS-1)..... E-73

400711104481801 USGS NAWQA 02..... E-74

LSP-04 02N5613DCB ..... E-75



400845104111101 DWR (KB-16) .....	E-76
400853104483401 USGS .....	E-77
400948104225001 DWR .....	E-78
LSP-06 02N6504CBB .....	E-79
401213104392201 USGS .....	E-80
401303103472900 USGS .....	E-81
401304103495500 USGS .....	E-82
401315104490101 DWR .....	E-83
401357103494600 USGS .....	E-84
401515103432900 USGS .....	E-85
401540104491000 USGS .....	E-86
401544103443101 USGS NAWQA 05 .....	E-87
401632104462000 USGS .....	E-88
401634103541700 USGS .....	E-89
401701104451400 DWR .....	E-90
401724104484000 USGS .....	E-91
401727104133000 USGS .....	E-92
LSP-33 04N6422DCD .....	E-93
401752103541000 USGS .....	E-94
401758103353300 USGS .....	E-95
401816104440300 USGS .....	E-96
401817104462100 USGS .....	E-97
401818103545000 USGS .....	E-98
401843104414900 DWR .....	E-99
LSP-41 04N6614BAA .....	E-100
401908104471200 USGS .....	E-101
LSP-32 04N6412CCC .....	E-102
401913104030600 USGS .....	E-103
404450103013501 USGS NAWQA 20 .....	E-104
LSP-66 09N5110CCC .....	E-105
LSP-68 CSU WP 77 .....	E-106
LSP-73 11N4728BBB .....	E-107



405804102200400 USGS..... E-108

405804102212100 USGS..... E-109

405805102223300 USGS..... E-110

405831102240600 USGS..... E-111

South Adams SAC-MW-09 SAC..... E-112

South Adams SIA-MW3A SAC ..... E-113

South Adams SIA-MW3B SAC..... E-114

South Adams SIA-MW1A SAC ..... E-115

South Adams SIA-MW1B SAC..... E-116

South Adams SIA-MW2B SAC..... E-117

South Adams SAC-MW-11 SAC..... E-118

South Adams 37359 SAC..... E-119

South Adams SAC-MW-14 SAC..... E-120

South Adams 37441 SAC..... E-121

South Adams 37385 SAC..... E-122

37338 ARSENAL ..... E-123

37081 ARSENAL ..... E-124

South Adams SAC-MW SECT15 SAC..... E-125

37040 ARSENAL ..... E-126

South Adams 37405 SAC..... E-127

37349 ARSENAL ..... E-128

37341 ARSENAL ..... E-129

South Adams Area B MW2 SAC..... E-130

South Adams Area B MW11 SAC ..... E-131

37350 ARSENAL ..... E-132

South Adams Area B MW17 SAC ..... E-133

South Adams Area B MW10 SAC ..... E-134

52W METRO ..... E-135

W-01 CDOW 2006..... E-136

W-02 CDOW 2006..... E-137

W-09 CDOW 2006..... E-138

W-03 CDOW 2006..... E-139



WT-13 CDOW 2006.....	E-140
WT-03 CDOW 2006.....	E-141
WH-04 CDOW 2006.....	E-142
WT-05 CDOW 2006.....	E-143
WT-04 CDOW 2006.....	E-144
ST-E CDOW 2006.....	E-145
WH-05 CDOW 2006.....	E-146
WT-10 CDOW 2006.....	E-147
WT-09 CDOW 2006.....	E-148
WT-08 CDOW 2006.....	E-149
WT-07 CDOW 2006.....	E-150
WT-12 CDOW 2006.....	E-151
WT-06 CDOW 2006.....	E-152
WR-060 CDOW 2006.....	E-153
W-04 CDOW 2006.....	E-154
WT-11 CDOW 2006.....	E-155
WH-06 CDOW 2006.....	E-156
W-14 CDOW 2006.....	E-157
WR-030 CDOW 2006.....	E-158
WR-070 CDOW 2006.....	E-159
WH-07 CDOW 2006.....	E-160
WR-080 CDOW 2006.....	E-161
W-06 CDOW 2006.....	E-162
W-05 CDOW 2006.....	E-163
W-07 CDOW 2006.....	E-164
WH-10 CDOW 2006.....	E-165
W-08 CDOW 2006.....	E-166
WT-14 CDOW 2006.....	E-167
HAYNES STOCK WL Julesburg.....	E-168
HAYNES MON. WL Julesburg.....	E-169
LEEF Julesburg.....	E-170
MW-10 Julesburg.....	E-171

MW-8 Julesburg..... E-172

FRAKER Julesburg..... E-173

MW-4 Julesburg..... E-174

MW-1 Julesburg..... E-175

MW-2 Julesburg..... E-176

MW-3 Julesburg..... E-177

MW-7 Julesburg..... E-178

HARMS Julesburg..... E-179

GERK Julesburg..... E-180

JULS POWER PLANT Julesburg..... E-181

OLD WEST WELL Julesburg ..... E-182

JULS POWER PLANT #3 Julesburg..... E-183

JULS POWER PLANT #2 Julesburg..... E-184

JULS POWER PLANT #1 Julesburg..... E-185

WHITE Julesburg ..... E-186

HODGES Julesburg..... E-187

OLD MIDDLE WELL Julesburg ..... E-188

MW-9 Julesburg..... E-189

COLLINS Julesburg..... E-190

SPILLMAN WELL EAST Julesburg..... E-191

SPILLMAN WELL WEST Julesburg..... E-192

KONTNEY Julesburg..... E-193

BEAVER Julesburg..... E-194

MANN SOUTH Julesburg..... E-195

JULIUS Julesburg..... E-196

MANN NORTH Julesburg..... E-197

SB00106419CB CCWCD..... E-198

SB00106505DD CCWCD ..... E-199

SB00106508BD CCWCD ..... E-200

SB00106513DC CCWCD ..... E-201

SB00106525BC CCWCD..... E-202

SB00106536CA CCWCD ..... E-203



SB00106536DC CCWCD ..... E-204

Well ID 184;CSU WP 138 CSU ..... E-205

SB00106618DD CCWCD ..... E-206

SB00106619AD CCWCD..... E-207

SB00106631CA CCWCD ..... E-208

SB00106631DA CCWCD..... E-209

SB00106736DD CCWCD ..... E-210

WELL ID 306;CSU WP 10 CSU ..... E-211

S-2 DWR..... E-212

S-3A DWR ..... E-213

S-3 DWR..... E-214

LC-1 DWR..... E-215

LC-2 DWR..... E-216

S-10A DWR ..... E-217

LC-3 DWR..... E-218

S-18 DWR ..... E-219

S-12 DWR ..... E-220

LC-4 DWR..... E-221

LSP-05 02N6501D ..... E-222

SB00206503BB CCWCD ..... E-223

SB00206504BA CCWCD..... E-224

SB00206509CB CCWCD..... E-225

SB00206511AA CCWCD ..... E-226

SB00206516CD CCWCD ..... E-227

SB00206520AA CCWCD ..... E-228

SB00206528BC CCWCD..... E-229

SB00206529DA CCWCD..... E-230

SB00206529DD CCWCD ..... E-231

LSP-09 02N6620CD..... E-232

Well ID 183;CSU WP 140 CSU ..... E-233

LSP-10 02N6631ACD..... E-234

LSP-11 02N6702AC ..... E-235



SB00206711DB CCWCD ..... E-236

SB00206712DC CCWCD ..... E-237

SB00206725BD CCWCD ..... E-238

SB00206736CA CCWCD ..... E-239

WELL ID N/A;CSU WP 14 CSU ..... E-240

WELL ID 335;CSU WP 15 CSU ..... E-241

Smart Well #2 MCQWD 2006 ..... E-242

Smart Well #1 MCQWD 2006 ..... E-243

LSP-12 CSU WP 6..... E-244

WELL ID 319;CSU WP 101 CSU ..... E-245

WELL ID 320;CSU WP 103 CSU ..... E-246

WELL ID 346;CSU WP 94 CSU ..... E-247

LSP-13 DSS33WLD..... E-248

Well ID N/A;CSU WP 95 CSU ..... E-249

LSP-14 03N5811CCC..... E-250

03N5825AC DWR ..... E-251

Well ID 313;CSU WP 92 CSU..... E-252

LSP-16 DSS04WIG..... E-253

Krause #1 -Beagler MCQWD 2006..... E-254

Krause #2 MCQWD 2006..... E-255

N-5 DWR ..... E-256

N-6 DWR ..... E-257

N-8 DWR ..... E-258

N-11 DWR..... E-259

N-7 DWR ..... E-260

S-23A DWR ..... E-261

S-24 DWR ..... E-262

S-26A DWR..... E-263

SB00306403CB CCWCD..... E-264

LSP-18 03N6404CCD ..... E-265

03N6405DDD DWR..... E-266

SB00306409BC CCWCD..... E-267



LSP-19 03N6430CB ..... E-268

SB00306430DB CCWCD ..... E-269

SB00306521DA CCWCD..... E-270

SB00306533AB CCWCD ..... E-271

SB00306533CD CCWCD ..... E-272

SB00306534DB CCWCD ..... E-273

SB00306606CC CCWCD..... E-274

SB00306618BB CCWCD ..... E-275

Well ID 195;CSU WP 145 CSU ..... E-276

SB00306710DC CCWCD ..... E-277

03N6715AD DWR..... E-278

SB00306723AB CCWCD..... E-279

SB00306725CB CCWCD..... E-280

LSP-21 DSS39BLZ ..... E-281

Well ID 368;CSU WP 32 CSU..... E-282

WELL ID 366;CSU WP 26 CSU ..... E-283

04N5509DCC DWR ..... E-284

Well ID 367;CSU WP 31 CSU..... E-285

WELL ID 363;CSU WP 27 CSU ..... E-286

Well ID 361;CSU WP 28 CSU..... E-287

WELL ID 362;CSU WP 29 CSU ..... E-288

WELL ID 365;CSU WP 25 CSU ..... E-289

WELL ID 360;CSU WP 23 CSU ..... E-290

Well ID 357;CSU WP 22 CSU..... E-291

WELL ID 359;CSU WP 18 CSU ..... E-292

WELL ID N/A;CSU WP 111 CSU ..... E-293

WELL ID 352;CSU WP 104 CSU ..... E-294

LSP-23 DSS31WLD..... E-295

LSP-24 04N5931CB..... E-296

LSP-25 DSS06WLD..... E-297

WELL ID 336;CSU WP 125 CSU ..... E-298

Well ID 341;CSU WP 119 CSU ..... E-299



LSP-26 DSS05WLD.....	E-300
SB00406030CA CCWCD.....	E-301
LSP-27 DSS030CH.....	E-302
Well ID 220;CSU WP N/A CSU.....	E-303
401858104224400 DWR.....	E-304
LSP-28 DSS29BXE.....	E-305
SB00406401CB CCWCD.....	E-306
LSP-31 04N6410DDD.....	E-307
SB00406415DC CCWCD.....	E-308
SB00406423DC CCWCD.....	E-309
SB00406426CB CCWCD.....	E-310
SB00406426CC CCWCD.....	E-311
SB00406434CD CCWCD.....	E-312
SB00406434DD CCWCD.....	E-313
SB00406435CC CCWCD.....	E-314
SB00406504CC CCWCD.....	E-315
LSP-35 04N6506DAB.....	E-316
SB00406509DA CCWCD.....	E-317
LSP-36 DSS19BBD.....	E-318
LSP-37 DSS20BBD.....	E-319
LSP-38 DSS21BBD.....	E-320
SB00406527DA CCWCD.....	E-321
SB00406533AA CCWCD.....	E-322
SB00406534AB CCWCD.....	E-323
SB00406534BA CCWCD.....	E-324
SB00406535BB CCWCD.....	E-325
SB00406602CC CCWCD.....	E-326
LSP-39 CSU WP 157.....	E-327
LSP-40 DSS02MLK.....	E-328
SB00406610CA CCWCD.....	E-329
SB00406610DC CCWCD.....	E-330
SB00406610DD CCWCD.....	E-331

SB00406612CD CCWCD ..... E-332

SB00406613AB CCWCD..... E-333

SB00406613DD CCWCD ..... E-334

SB00406614CD CCWCD ..... E-335

SB00406615CB CCWCD..... E-336

SB00406615CD CCWCD ..... E-337

SB00406616CD CCWCD ..... E-338

LSP-42 CSU WP 151..... E-339

SB00406617CD CCWCD ..... E-340

SB00406622BB CCWCD ..... E-341

LSP-43 CSU WP 162..... E-342

SB00406623CB CCWCD..... E-343

SB00406623DA CCWCD..... E-344

SB00406627CC CCWCD..... E-345

SB00406629BD CCWCD ..... E-346

SB00406630CB CCWCD..... E-347

LSP-44 DSS08BLZ..... E-348

WELL ID 369;CSU WP 34 CSU ..... E-349

LSP-45 DSS38BLZ..... E-350

LSP-46 CSU WP 33..... E-351

LSP-47 DSS32WLD..... E-352

Well ID 223;CSU WP 172 CSU ..... E-353

SB00506331BC CCWCD..... E-354

LSP-49 05N6332AB..... E-355

LSP-50 DSS22KRY..... E-356

Well ID 153;CSU WP 176 CSU ..... E-357

LSP-51 DSS27KRY..... E-358

Well ID 152;CSU WP 177 CSU ..... E-359

LSP-52 DSS28KRY..... E-360

LSP-53 DSS26KRY..... E-361

SB00506418BD CCWCD ..... E-362

SB00506418CC CCWCD..... E-363





LSP-54 DSS25KRY.....	E-364
SB00506425BC CCWCD.....	E-365
LSP-56 DSS24KRY.....	E-366
Well ID 222;CSU WP 174 CSU .....	E-367
LSP-57 CSU WP 167 .....	E-368
LSP-58 CSU WP 42 .....	E-369
WELL ID 372;CSU WP 41 CSU .....	E-370
LSP-59 DSS09STR.....	E-371
WELL ID N/A;CSU WP 36 CSU.....	E-372
WELL ID 371;CSU WP 37 CSU .....	E-373
WELL ID N/A;CSU WP 38 CSU.....	E-374
WELL ID 370;CSU WP 35 CSU .....	E-375
WELL ID N/A;CSU WP 50 CSU.....	E-376
WELL ID 379;CSU WP 48 CSU .....	E-377
WELL ID 383;CSU WP 45 CSU .....	E-378
Well ID N/A;CSU WP 52 CSU.....	E-379
WELL ID 378;CSU WP 51 CSU .....	E-380
58-1 Thorn 2005 .....	E-381
WELL ID N/A;CSU WP 84 CSU.....	E-382
WELL ID N/A;CSU WP 57 CSU.....	E-383
Well ID 384;CSU WP 55 CSU.....	E-384
WELL ID 385;CSU WP 56 CSU .....	E-385
LSP-63 DSS10STR.....	E-386
403824104413001 DWR .....	E-387
LSP-64 08N6622AAA .....	E-388
110-3 Thorn 2005 .....	E-389
83-1 Thorn 2005 .....	E-390
LSP-65 DSS11ILF.....	E-391
LSP-67 09N5131BBB .....	E-392
WELL ID N/A;CSU WP 76 CSU.....	E-393
WELL ID N/A;CSU WP 79 CSU.....	E-394
WELL ID 390;CSU WP 78 CSU .....	E-395

LSP-69 DSS40JBG .....	E-396
LSP-70 DSS12JBG .....	E-397
LSP-71 11N4505BBA.....	E-398
LSP-72 11N4506AAB.....	E-399
WELL ID 398;CSU WP 72 CSU .....	E-400
WELL ID N/A;CSU WP 73 CSU.....	E-401
WELL ID 392;CSU WP 75 CSU .....	E-402
LSP-77 DSS13JBG .....	E-403
LSP-78 CSU WP 66 .....	E-404
LSP-79 DSS41JBG .....	E-405
LSP-80 DSS42JBG .....	E-406
WELL ID 396;CSU WP 64 CSU .....	E-407
WELL ID 394;CSU WP 65 CSU .....	E-408
KB-40 DWR.....	E-409
ANDREEN A CCWCD.....	E-410
BERGMAN EDWIN A JR CCWCD .....	E-411
SC00106512CC CCWCD.....	E-412
SC00106523CD CCWCD.....	E-413
SC00106526CD CCWCD.....	E-414
SC00106601BC CCWCD.....	E-415
SC00106632DC CCWCD.....	E-416
Well ID 188;CSU WP 132 CSU .....	E-417
LSP-82 01S6724CD .....	E-418
SC00106724DC CCWCD.....	E-419
SC00106725CD CCWCD.....	E-420
LSP-83 DSS18HND.....	E-421
KB-25A DWR .....	E-422
SC00206526AA CCWCD .....	E-423
SC00206702AC CCWCD .....	E-424
Well ID 191;CSU WP 128 CSU .....	E-425
LSP-87 DSS16HND.....	E-426
LSP-88 02S6715BA .....	E-427

SC00206720AA CCWCD ..... E-428

SC00206728CA CCWCD ..... E-429

Well ID 193;CSU WP 127 CSU ..... E-430

SC00206729CD CCWCD..... E-431

KB-32B DWR ..... E-432

SC00306431DB CCWCD ..... E-433

SC00306523DD CCWCD ..... E-434

SC00306536AA CCWCD ..... E-435

LSP-90 04S6728BDA..... E-436

LSP-92 05S6817CDA..... E-437

05S6831ABA DWR ..... E-438

LSP-93 05S6831AD ..... E-439

06S6604BDA ..... E-440

400237104500301 USGS NAWQA 01..... E-441

401440103373201 USGS NAWQA 03..... E-442

402104104404501 USGS NAWQA 11..... E-443

402150103322801 USGS NAWQA 12..... E-444

402213104015501 USGS NAWQA 13..... E-445

402955103163501 USGS NAWQA 16..... E-446

403426103200401 USGS NAWQA 17..... E-447

404106103082201 USGS NAWQA 18..... E-448

404320103053801 USGS NAWQA 19..... E-449

405039102485601 USGS NAWQA 21..... E-450

405159102444201 USGS NAWQA 22..... E-451

405658102231201 USGS NAWQA 23..... E-452

LSP-07 02N6525AD ..... E-453

LSP-20 03N6618CAC2..... E-454

LSP-30 DSS30BXE..... E-455

LSP-34 CSU WP 166..... E-456

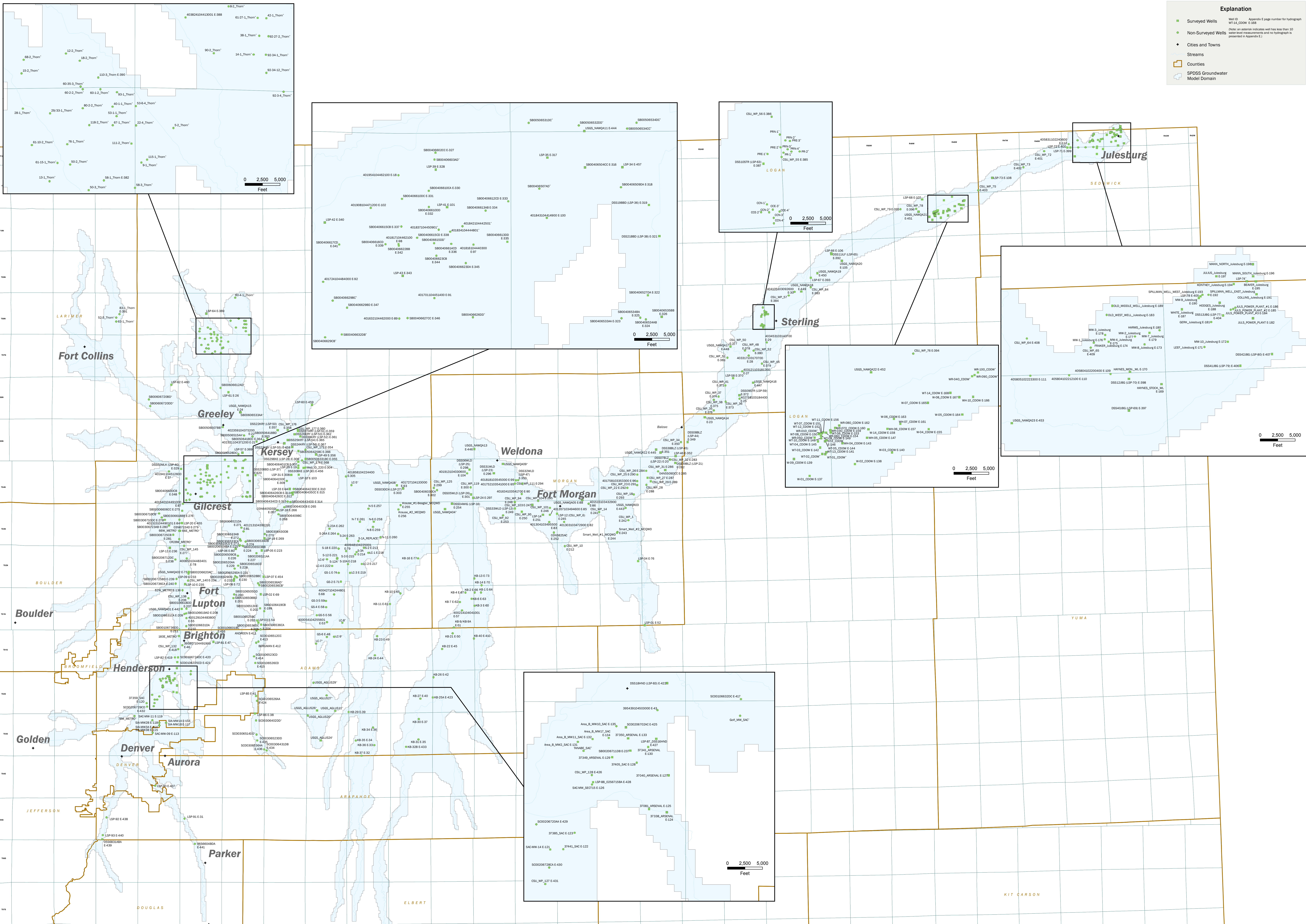
LSP-55 DSS23KRY..... E-457

LSP-60 06N6329BBB ..... E-458

LSP-62 06N6712BBB ..... E-459







**Explanation**

- Surveyed Wells
- Non-Surveyed Wells
- Cities and Towns
- Streams
- Counties
- SPDSS Groundwater Model Domain

Well ID: Appendix E page number for hydrograph  
 Note: an asterisk indicates well has less than 10 water level measurements and no hydrograph is presented in Appendix E.

**Brown and Caldwell**

**COLORADO**  
 Colorado State Department of Natural Resources  
 Division of Water Resources  
 Department of Natural Resources

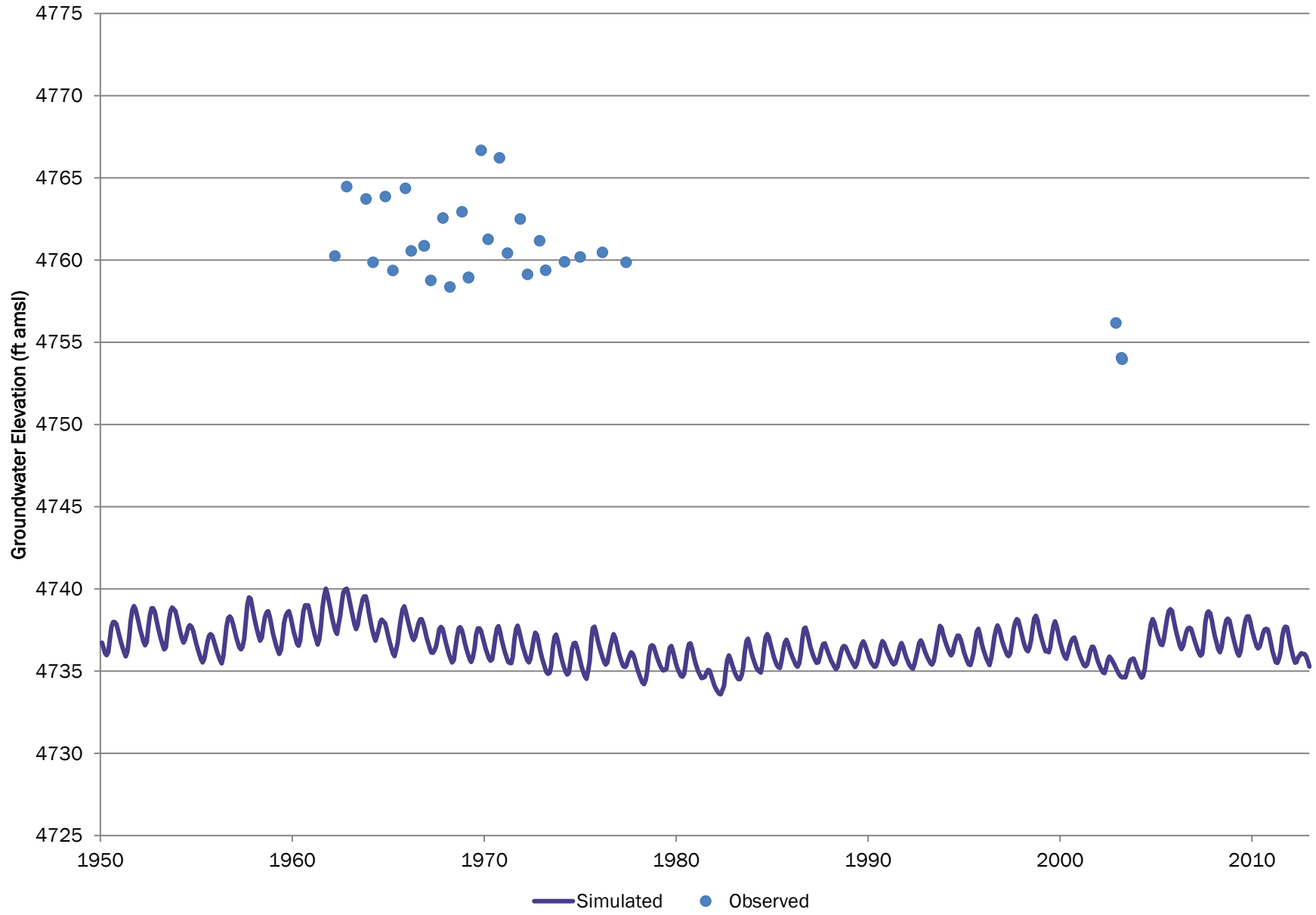
Notes:  
 1. Projection: UTM Zone 13, 1983 North American Datum (meters).  
 2. This plate is designed to be printed on a 30" x 48" sheet.

Groundwater-Level Calibration  
 Observation Well Locations  
 South Platte Alluvial Groundwater  
 Model Update Documentation

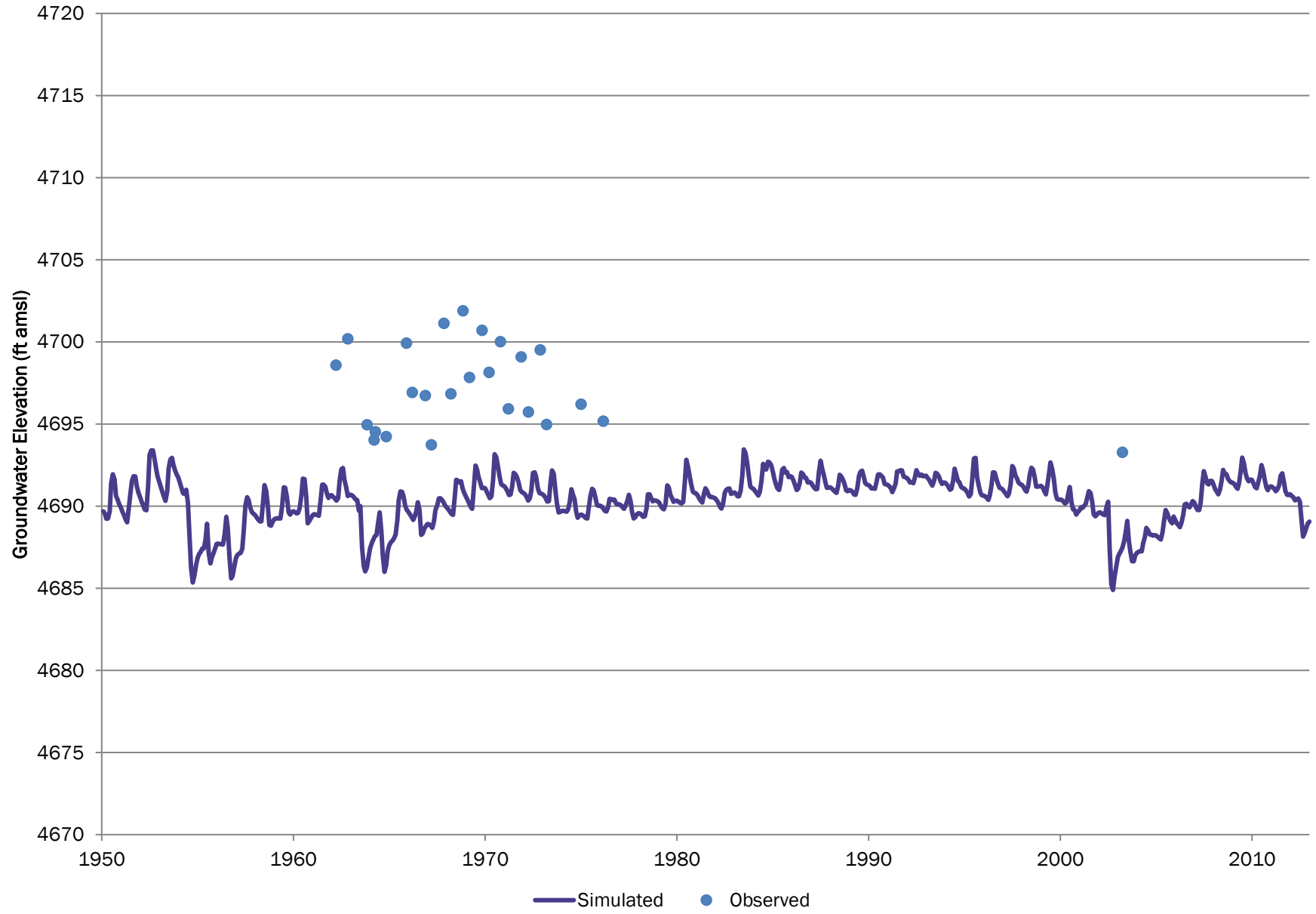
Plate  
 E-1



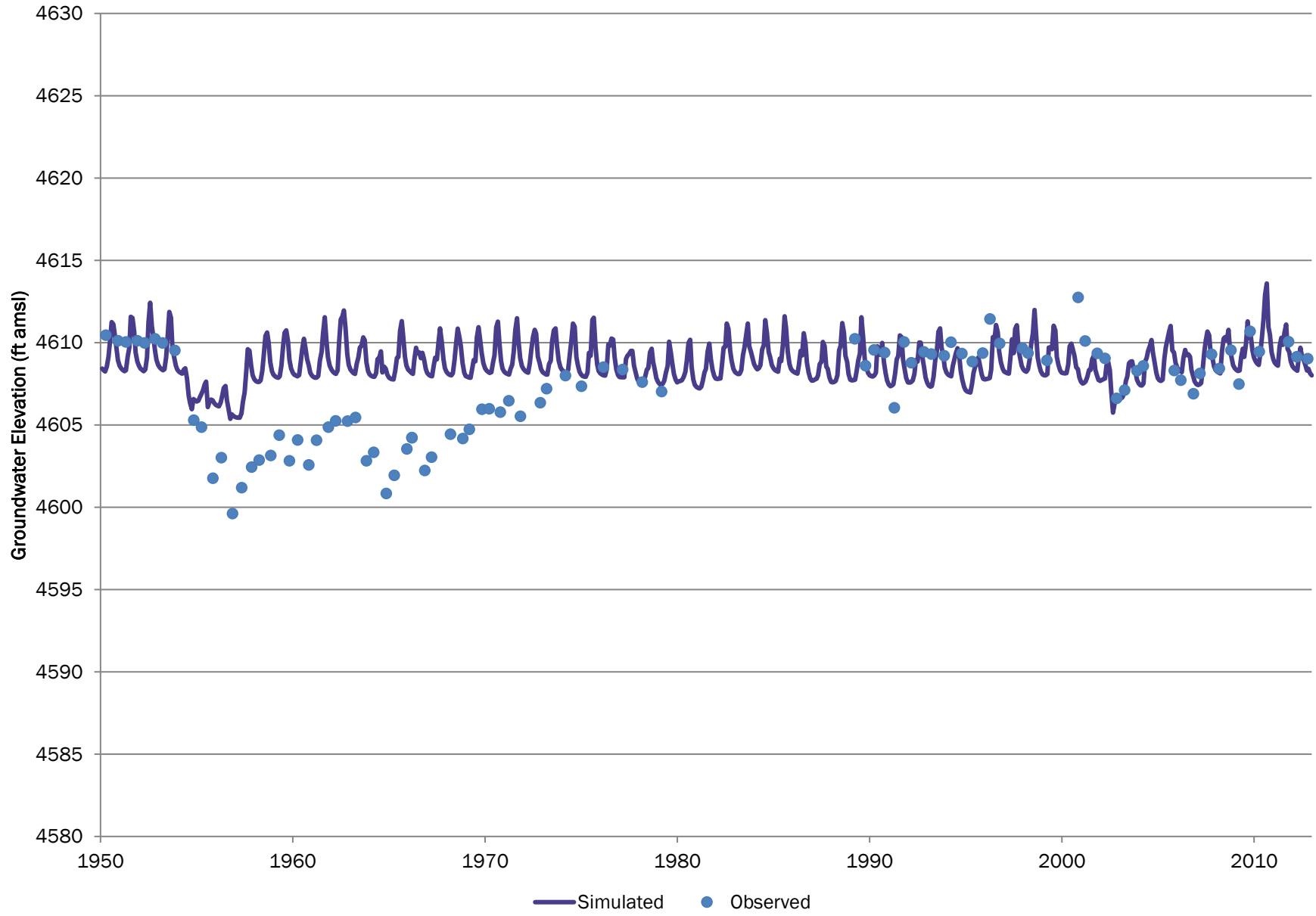
# 401941104512600 USGS



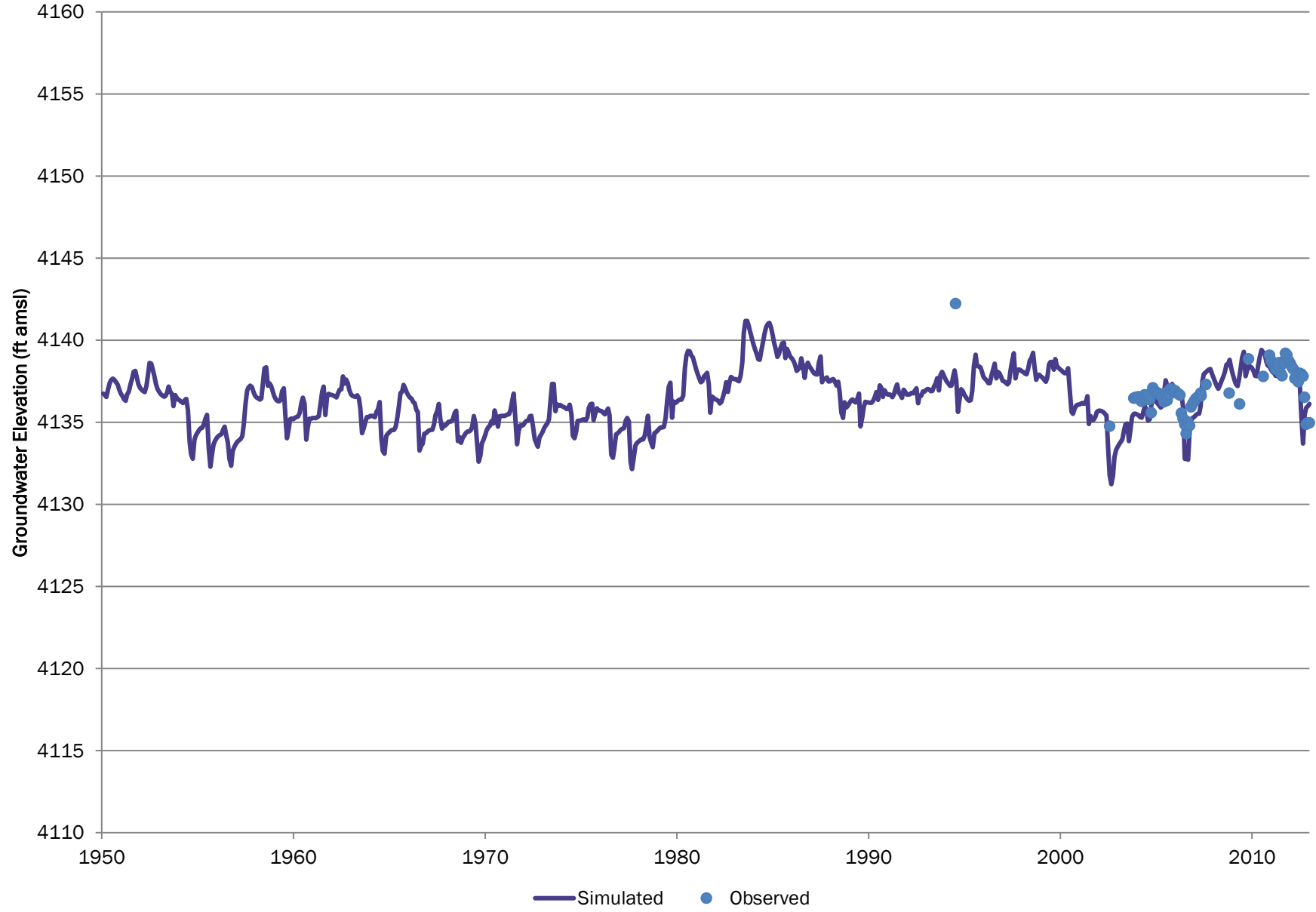
# 401954104462100 USGS



# LSP-29 04N6401CCC

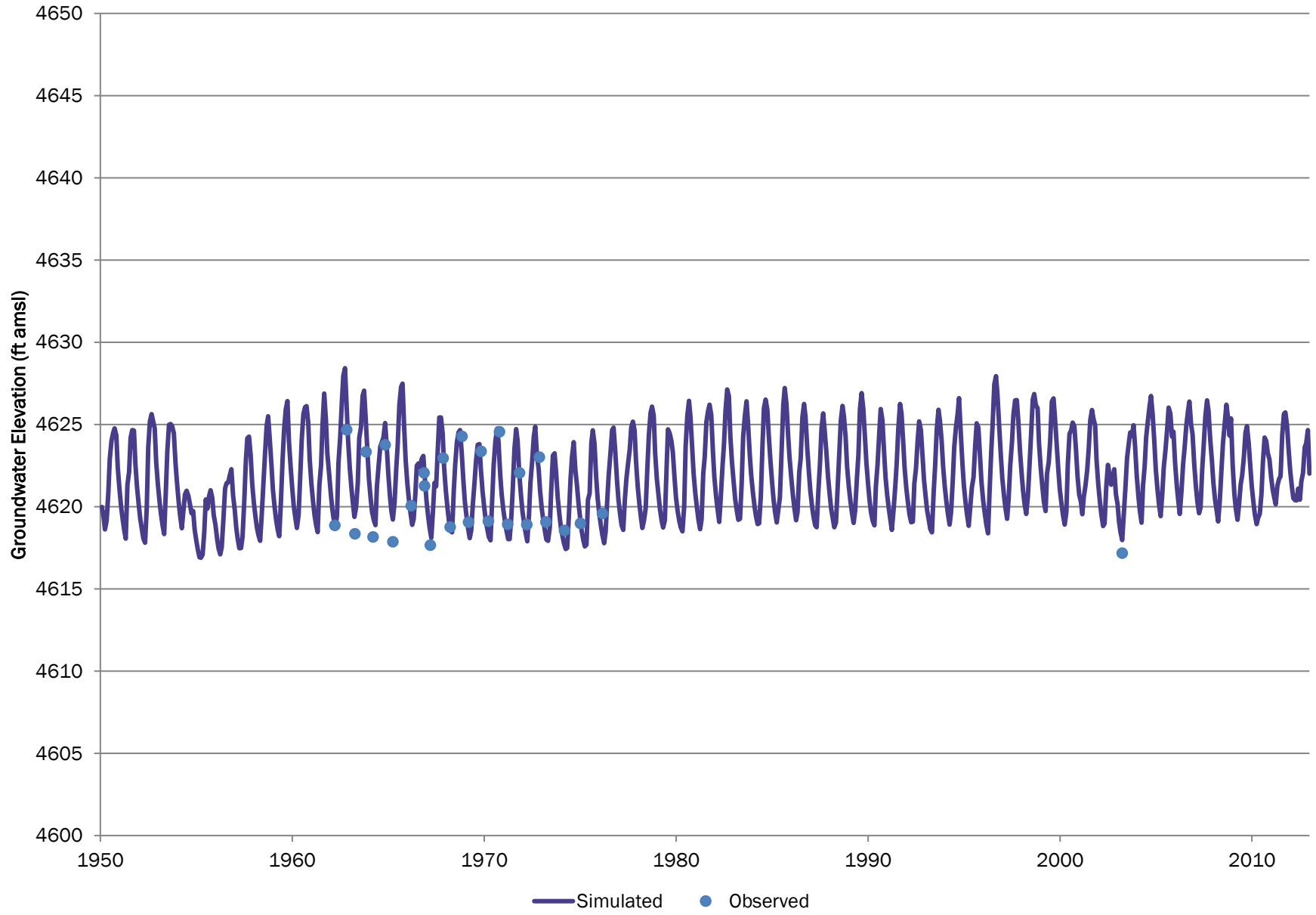


# LSP-22 DSS07BLZ (NAWQA 10)

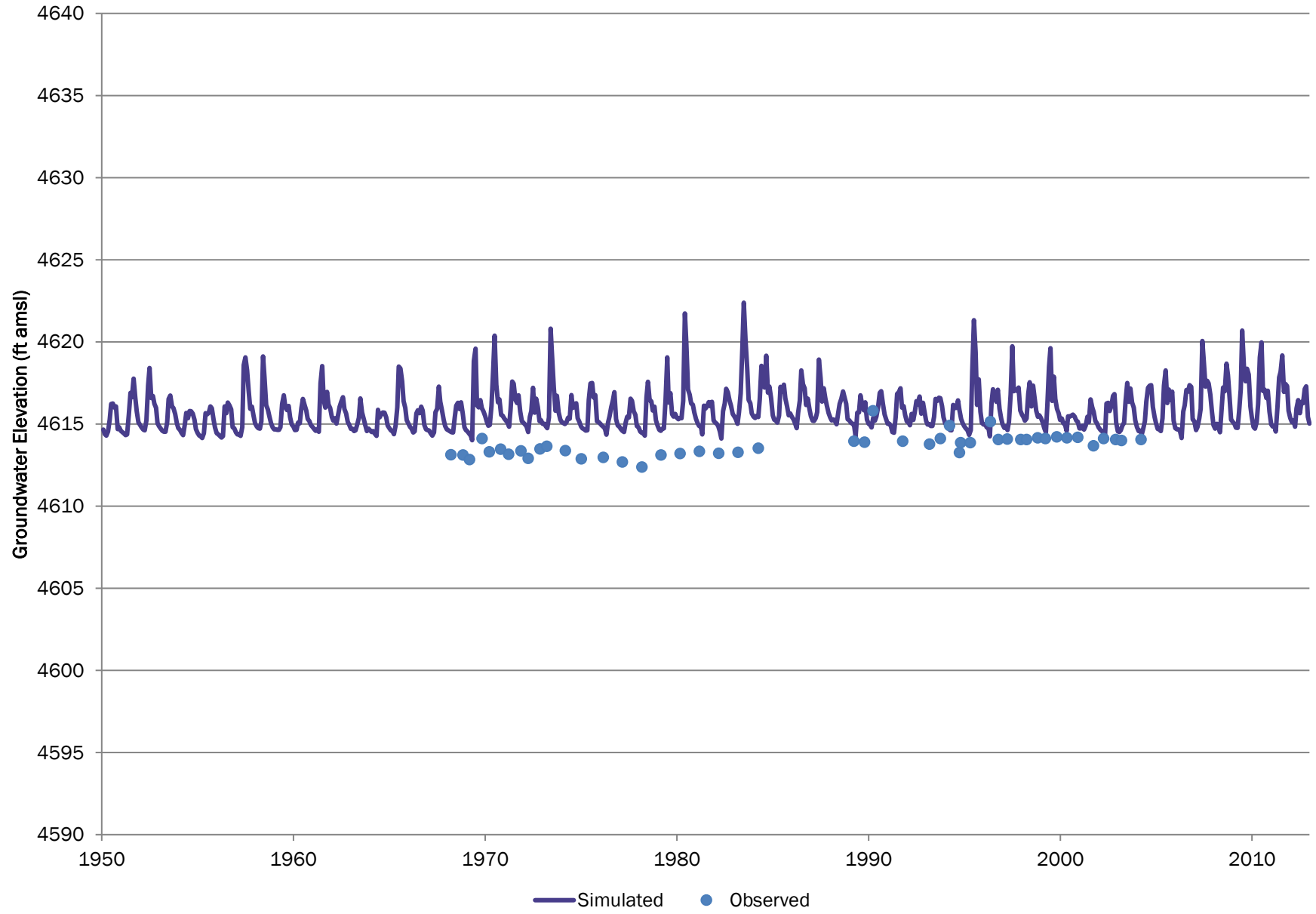




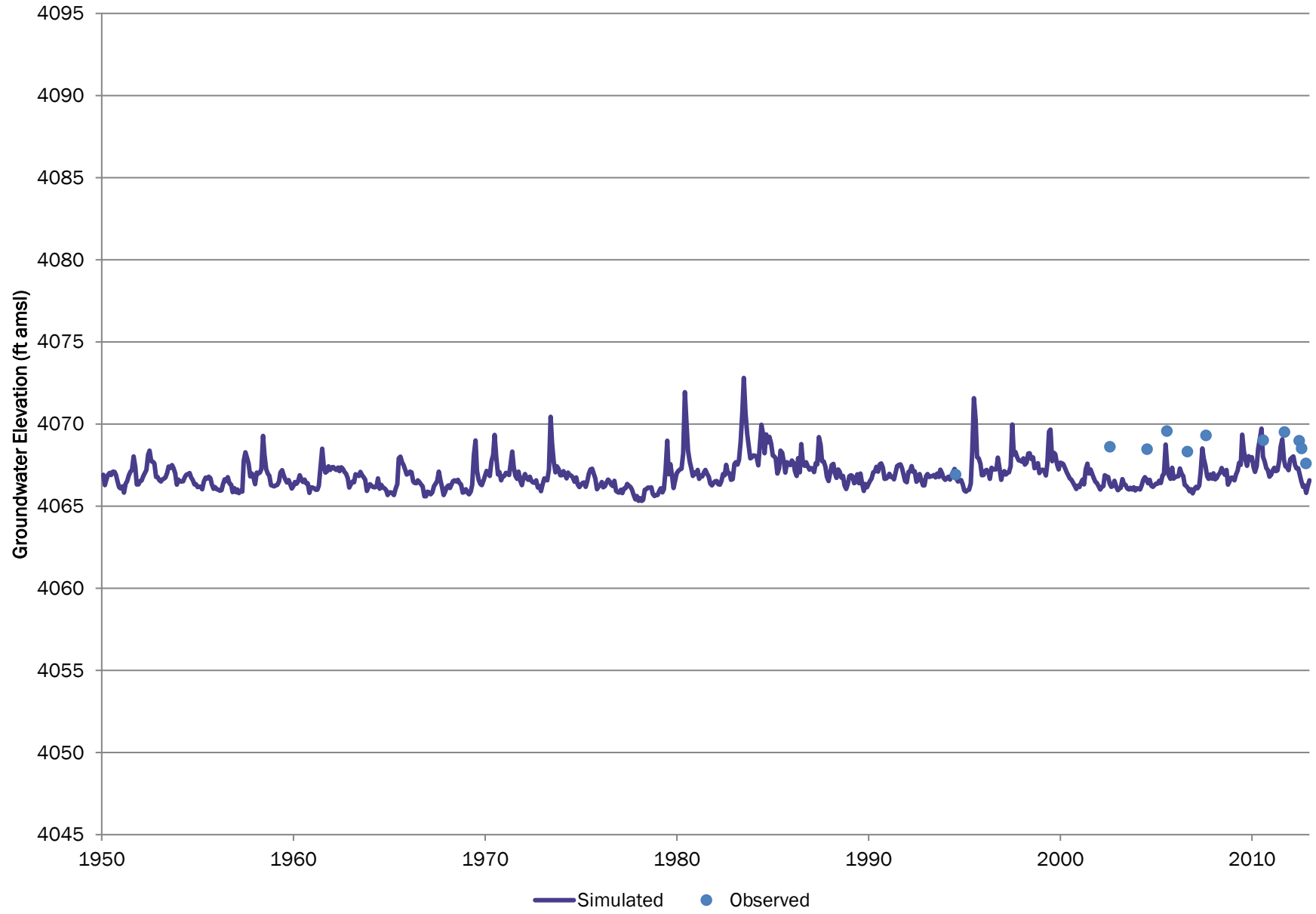
# 402321104371200 USGS



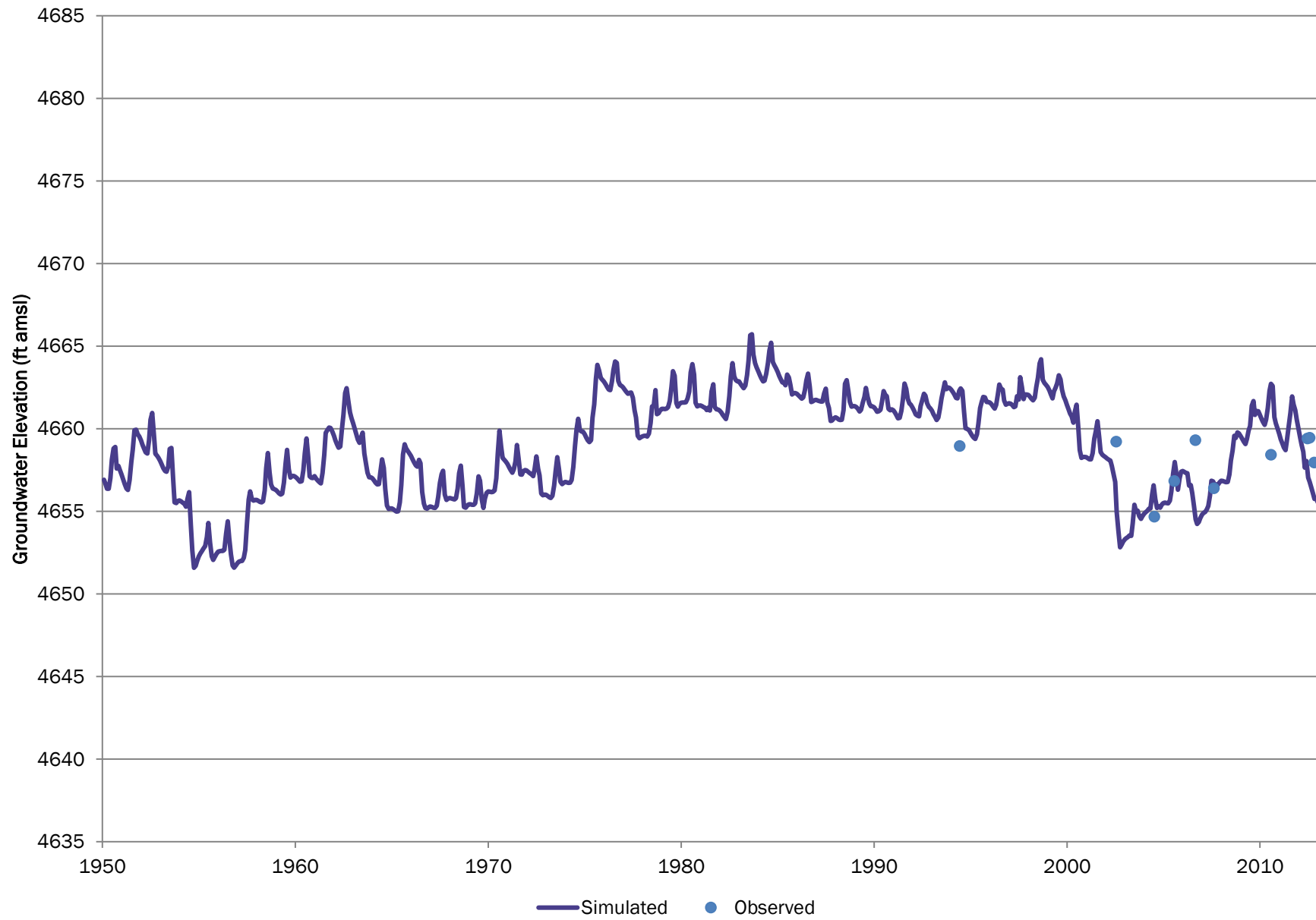
# 402359104375200 DWR



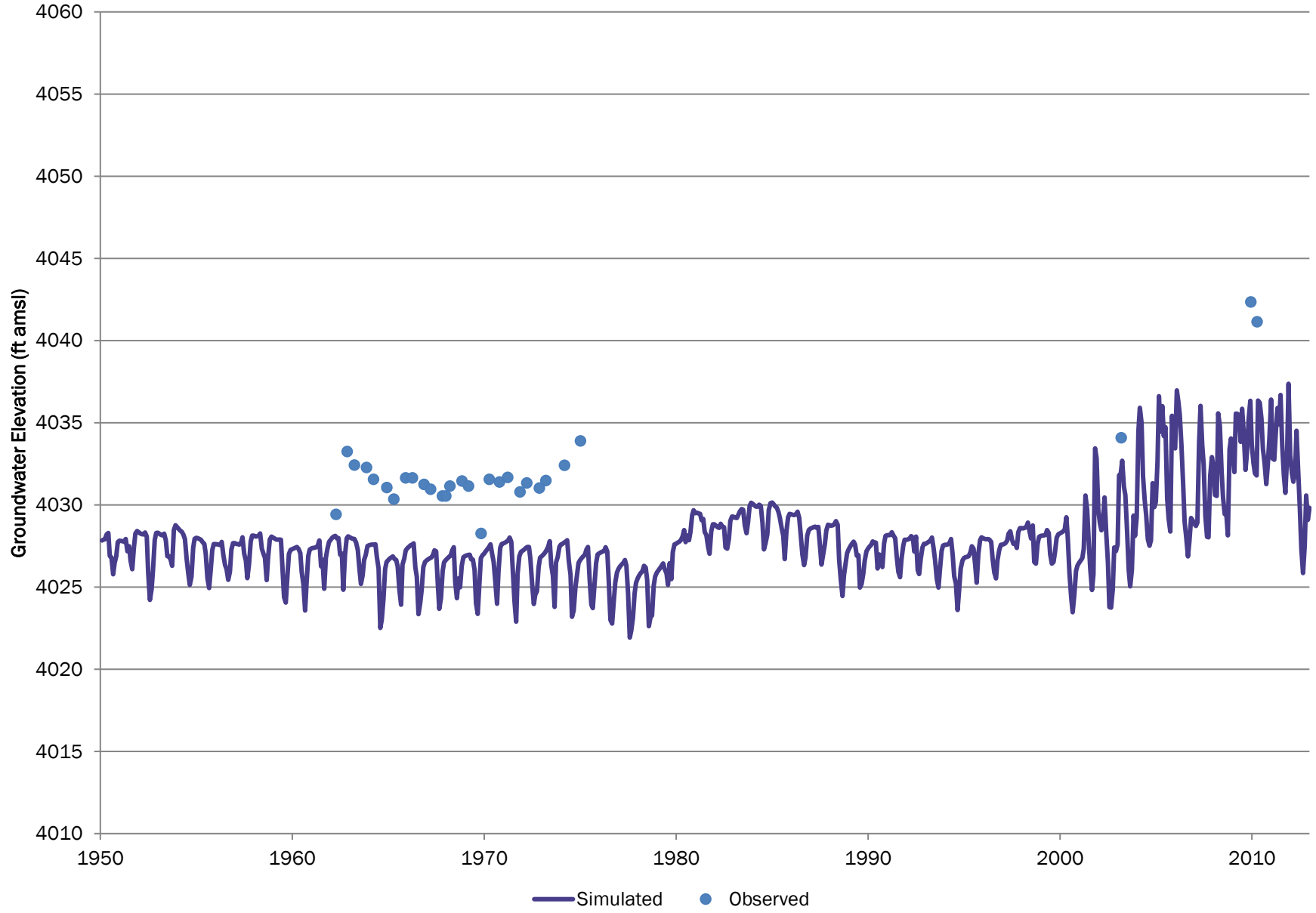
# 402538103242001 USGS NAWQA 14



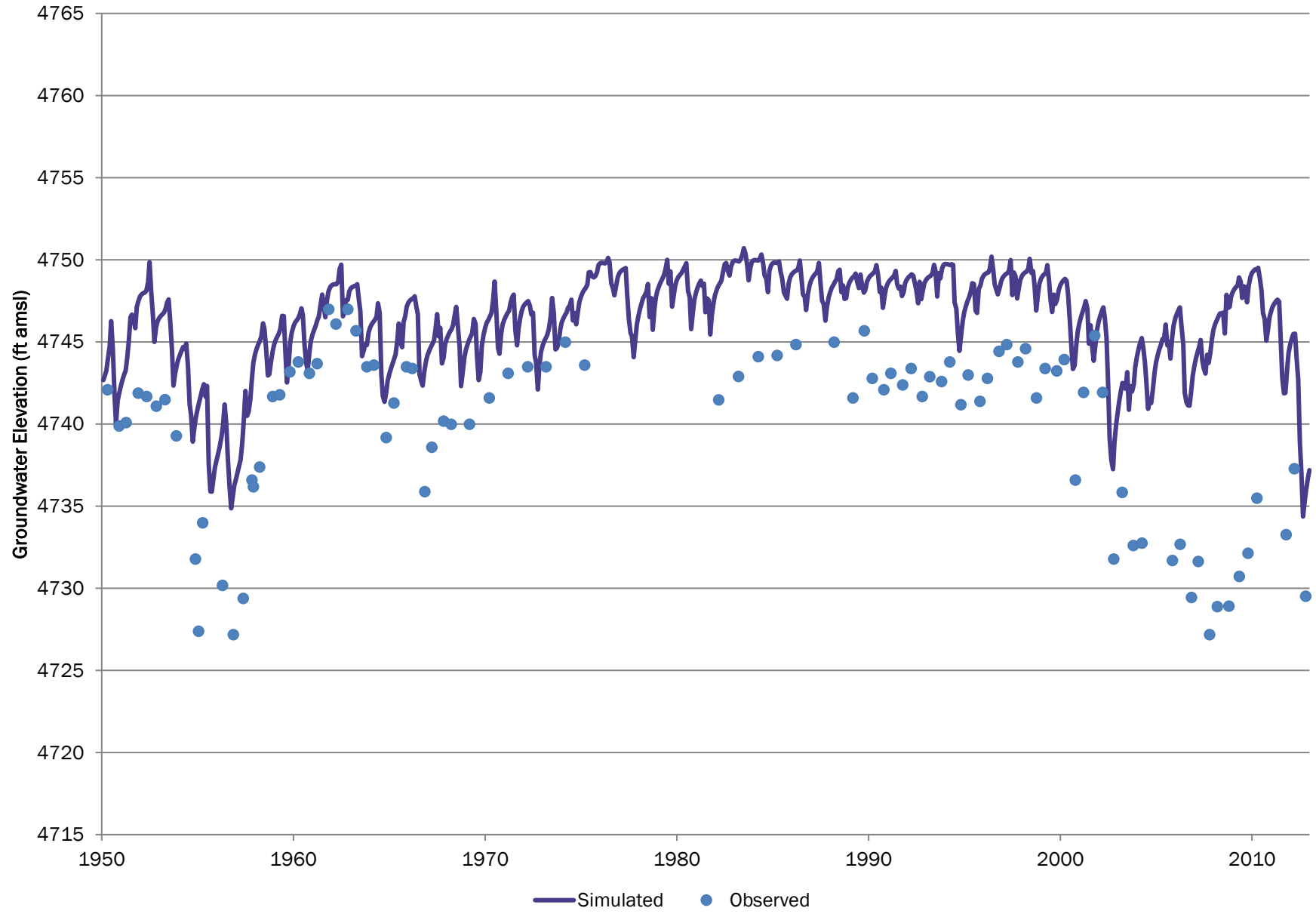
# 402658104400001 USGS NAWQA 15



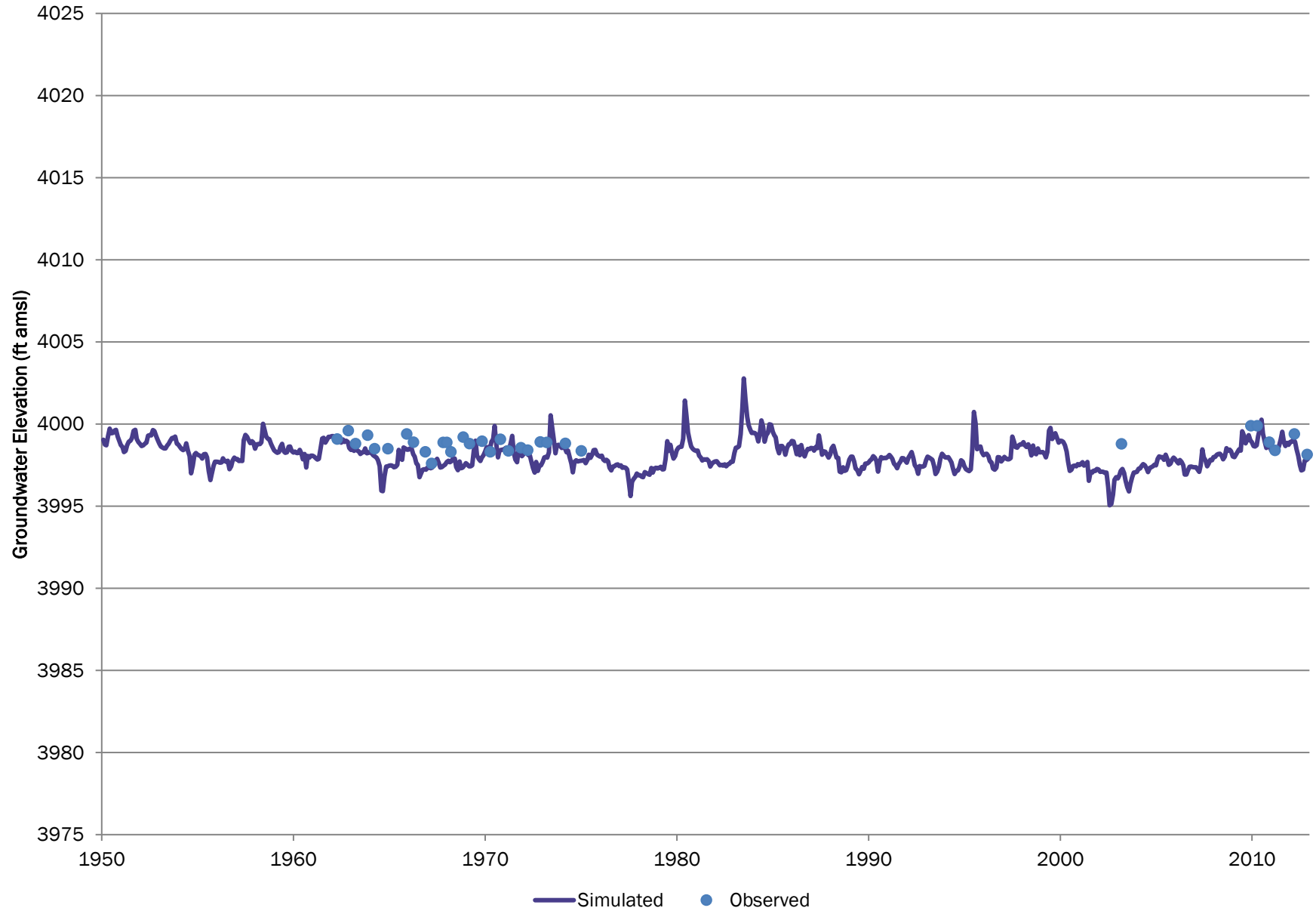
# 402758103184400 USGS



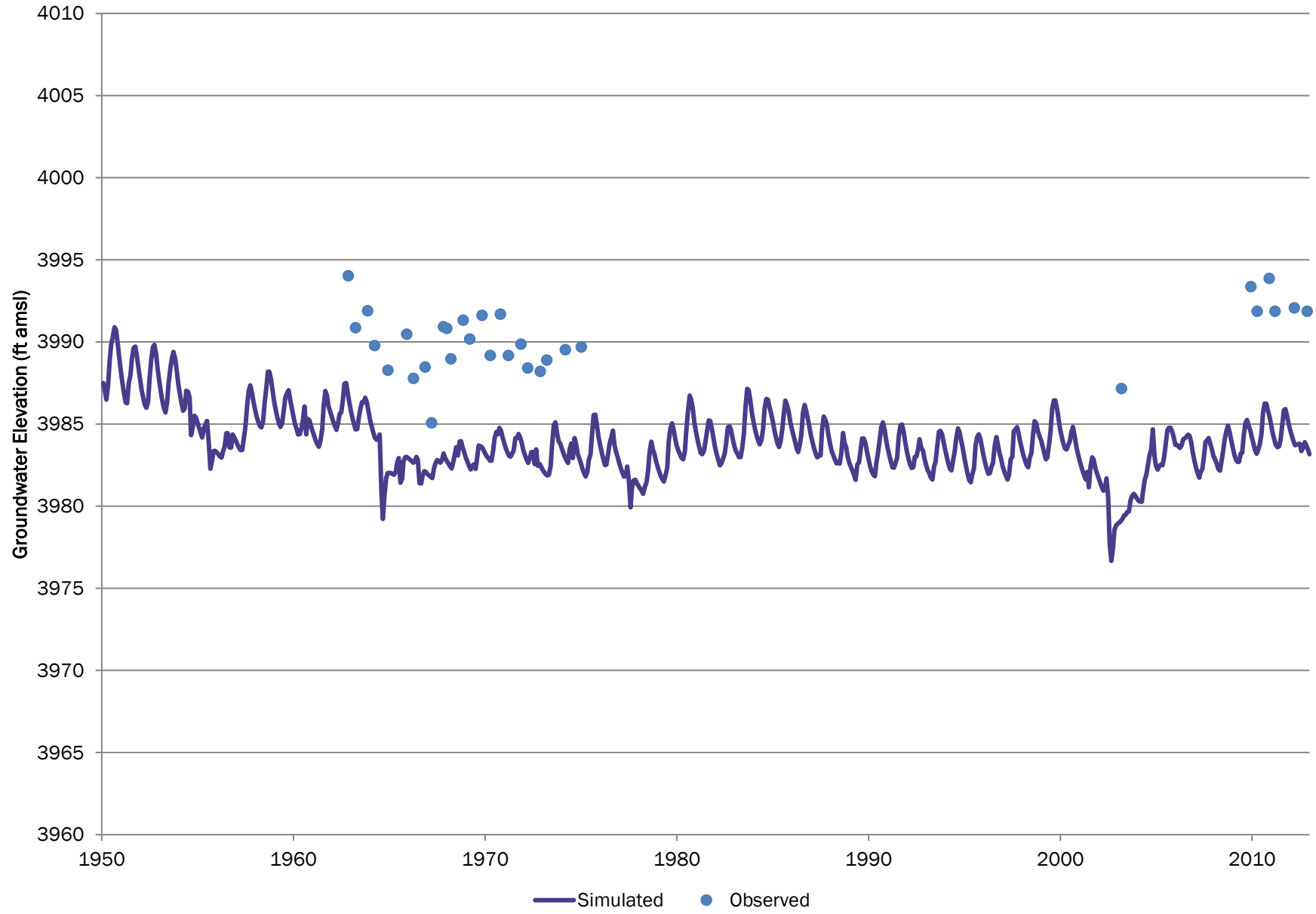
# LSP-61 06N6517BBC



# 403121103181200 USGS

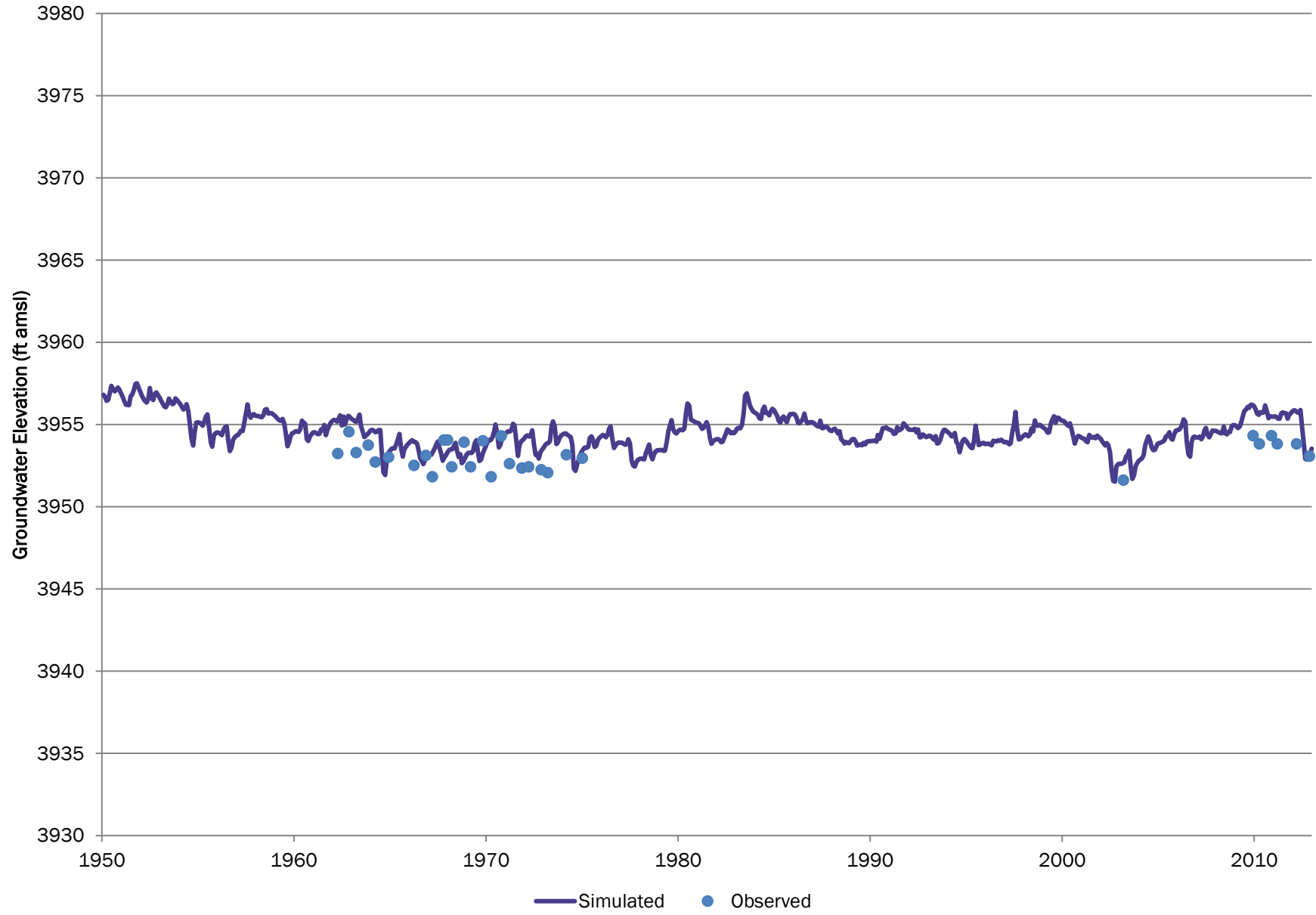


# 403317103170700 USGS

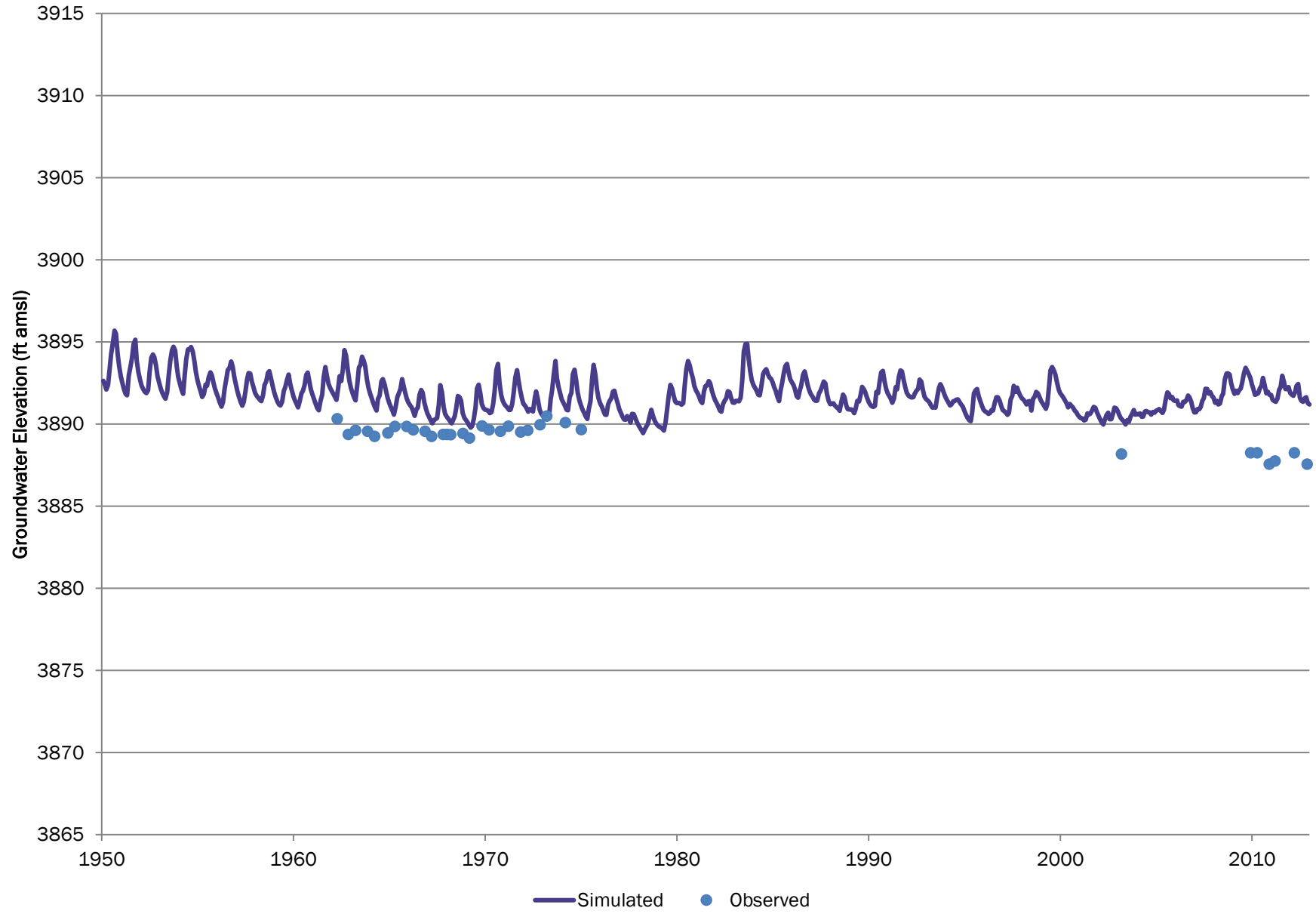




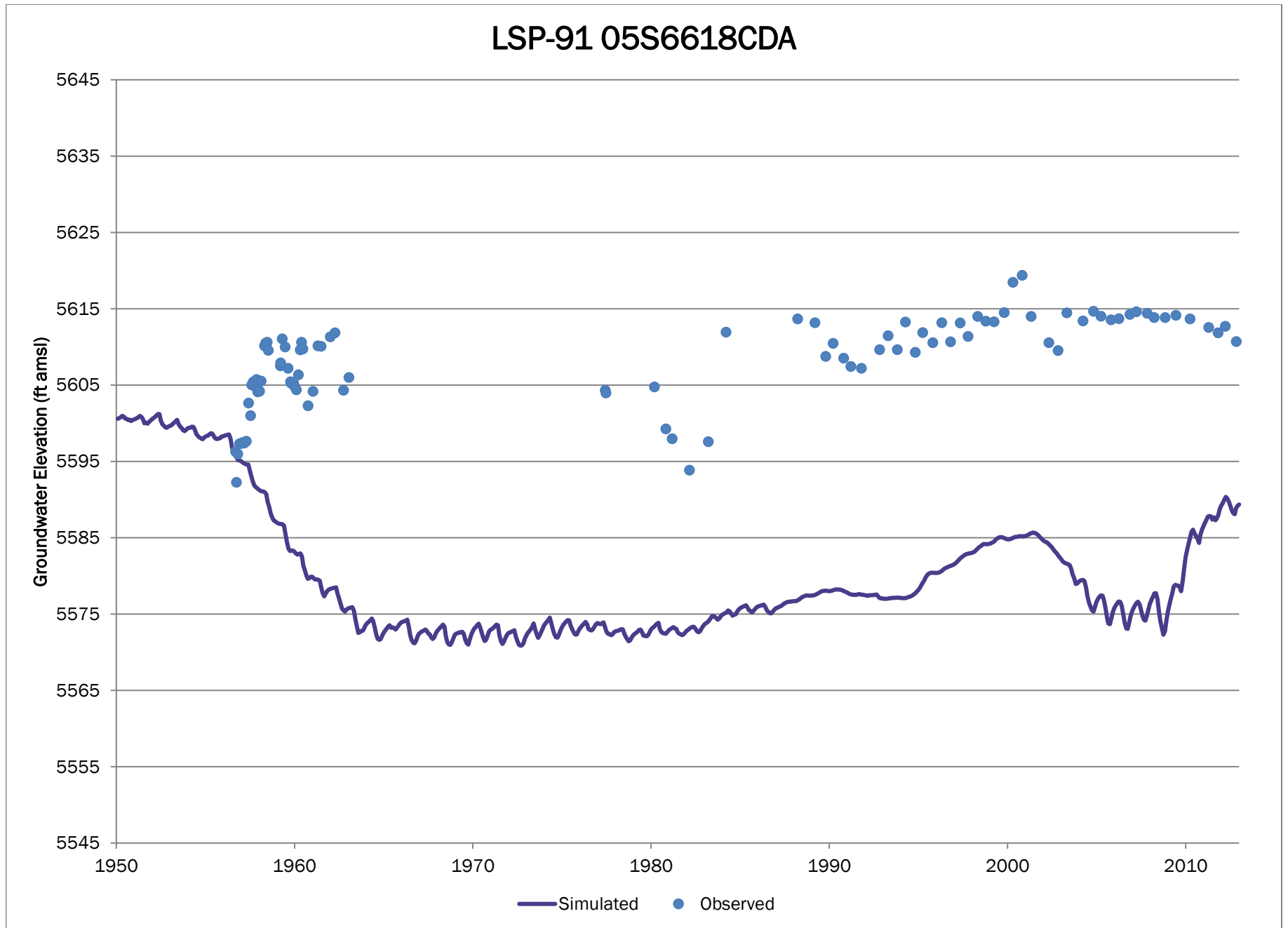
# 403453103140700 USGS



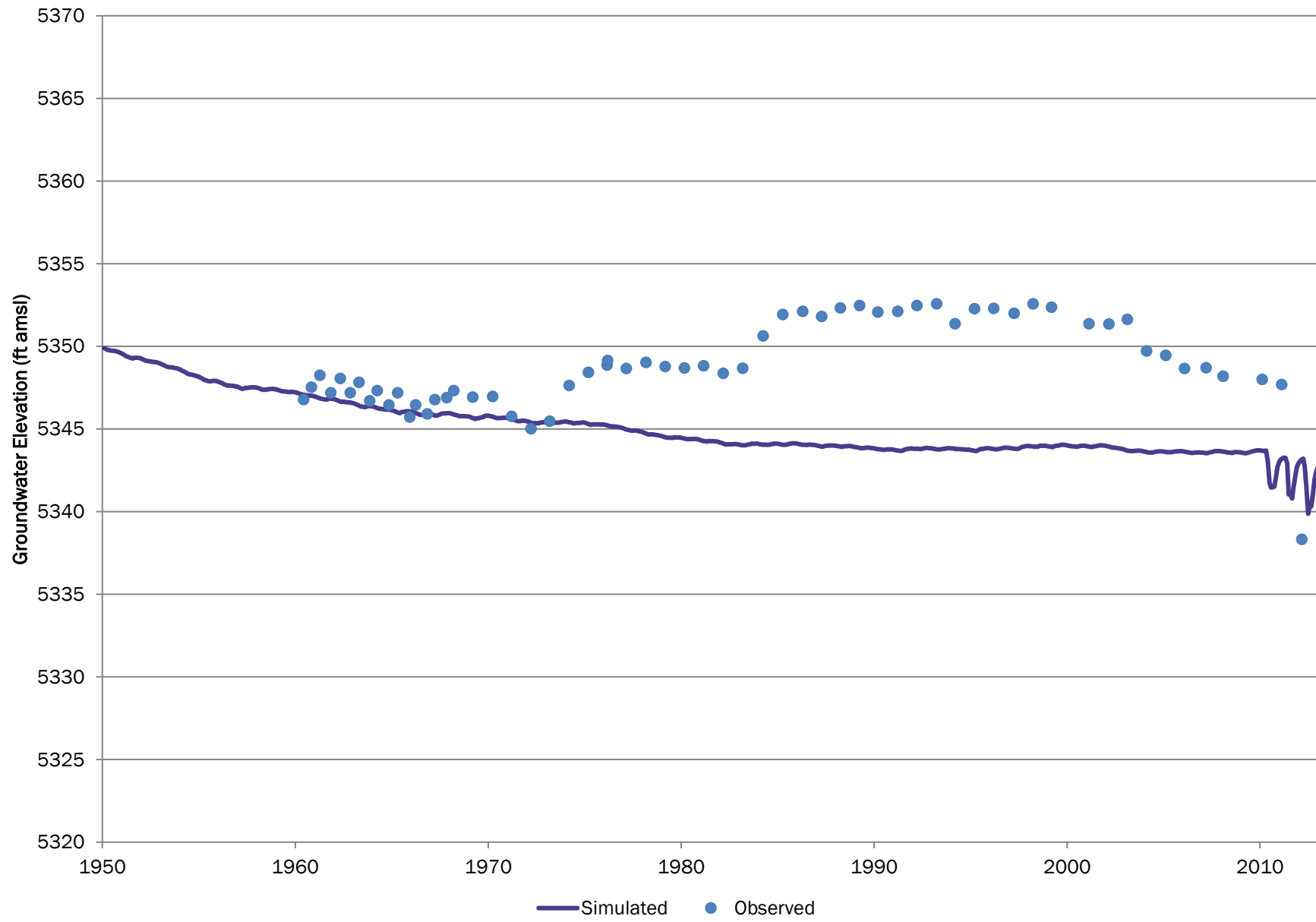
# 404105103092600 USGS



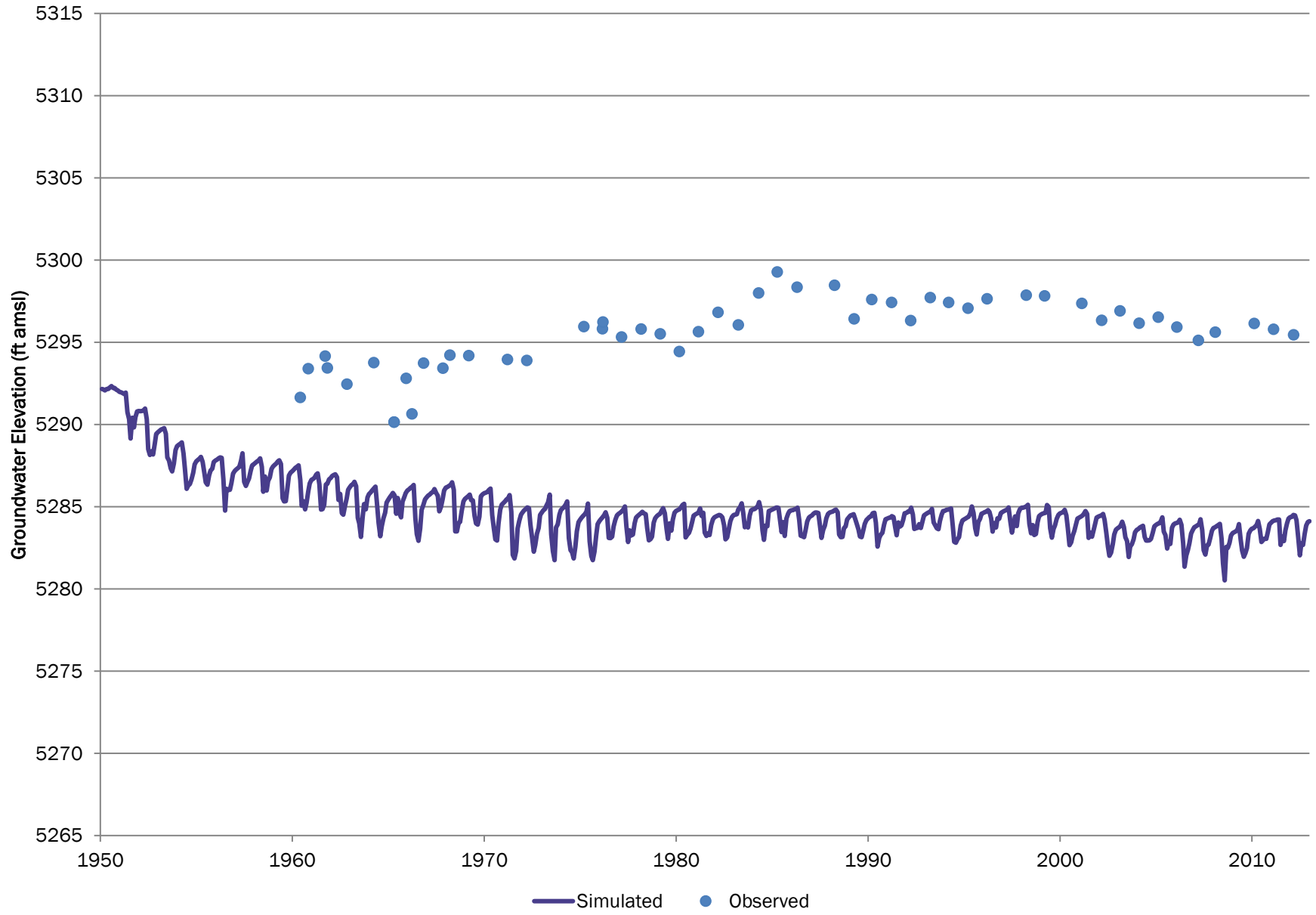
Note elevation axis range of 100 feet.



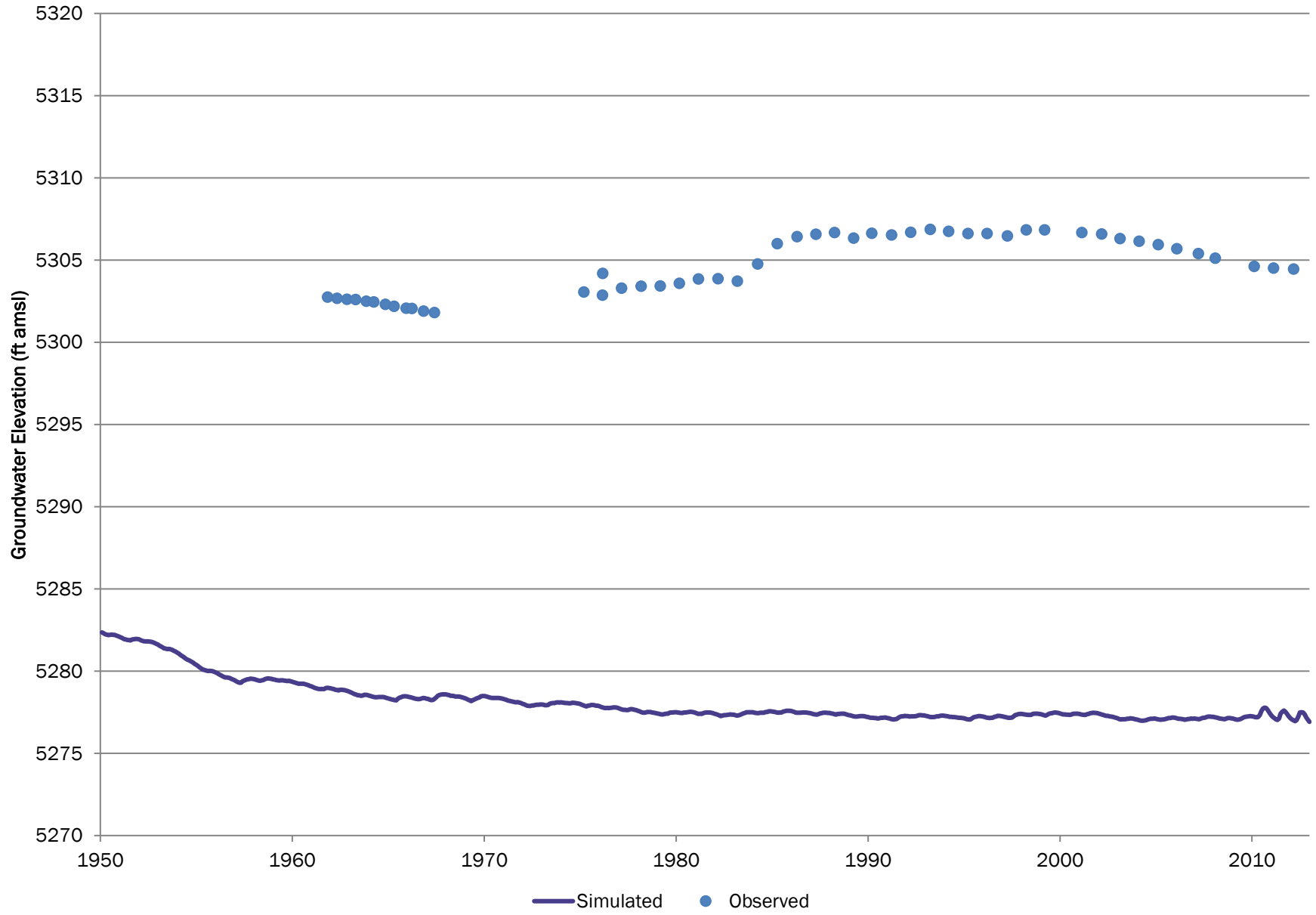
# 394418104203301 DWR (KB-37)



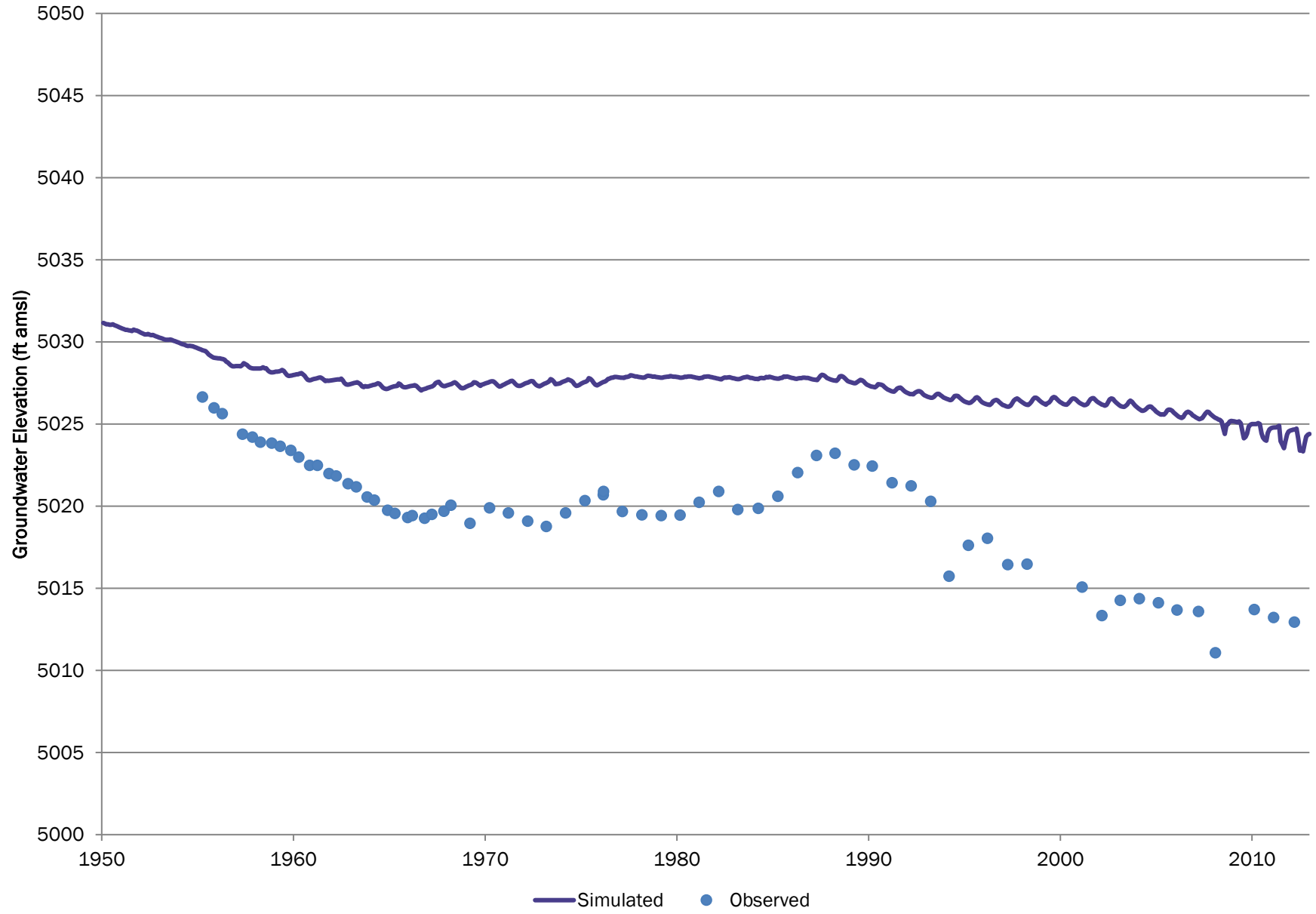
# 394537104183001 DWR (KB-36)



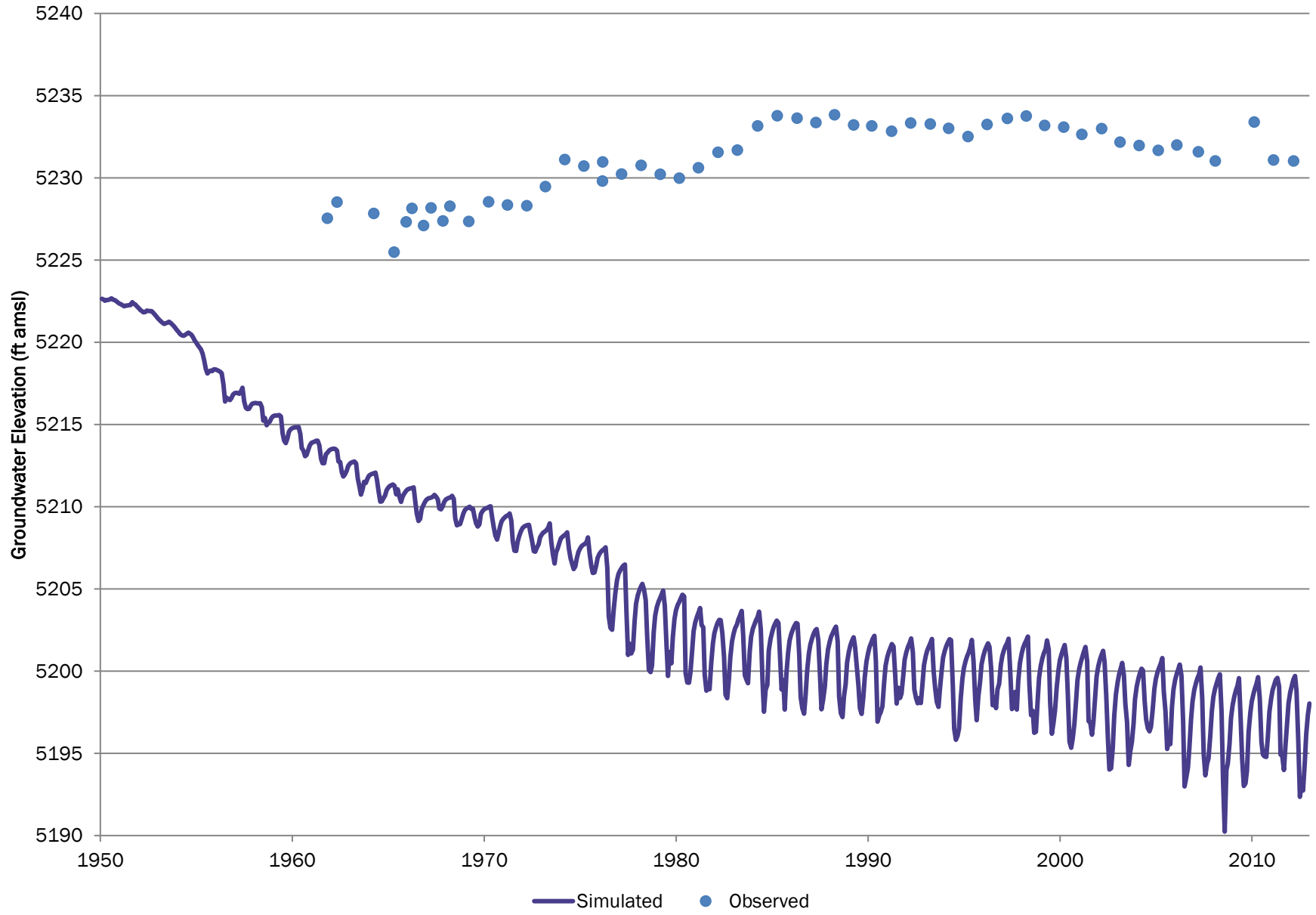
# 394613104212601 DWR (KB-35)



# 394618104112301 DWR (KB-31)

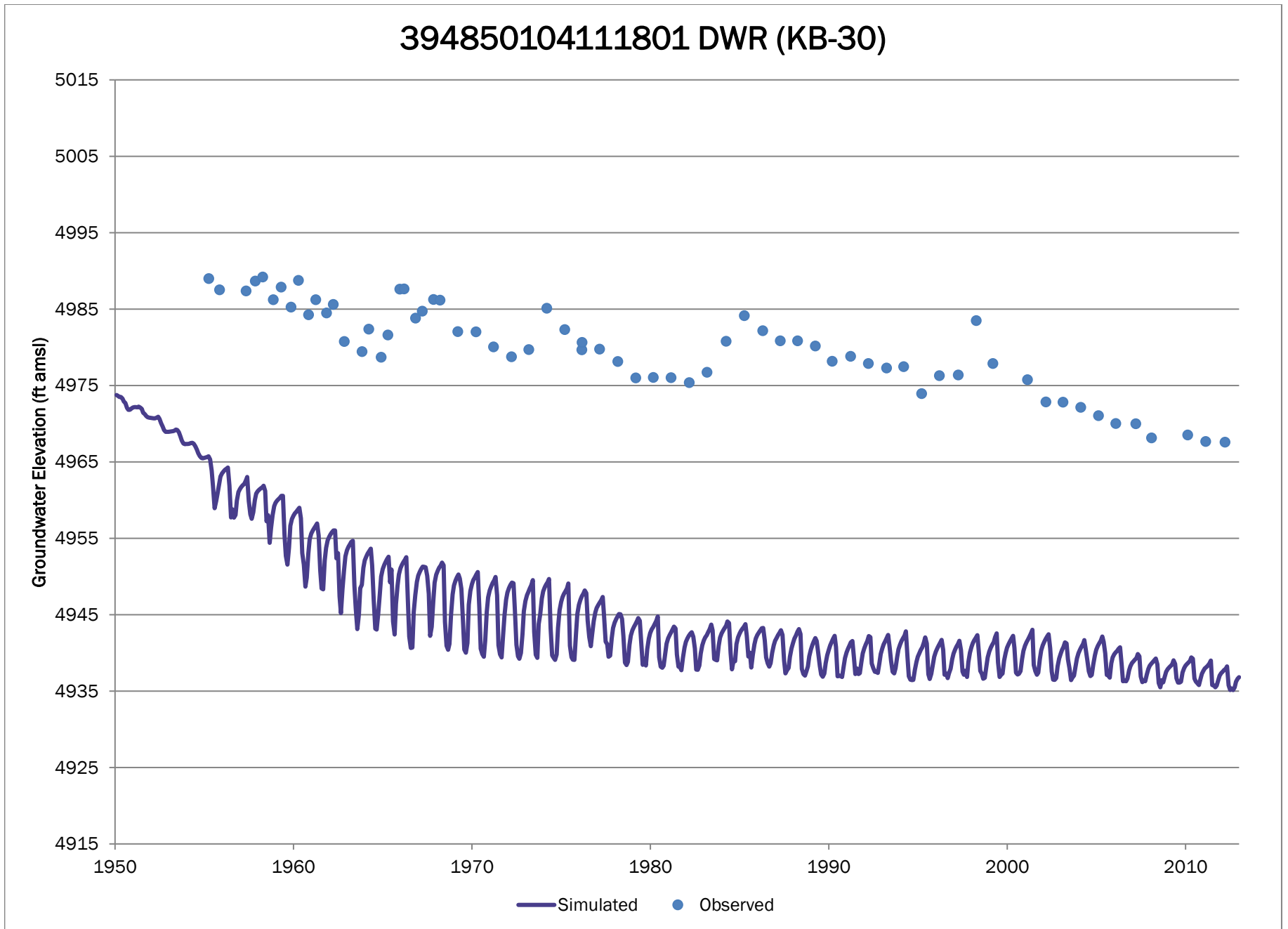


# 394749104184101 DWR (KB-34)

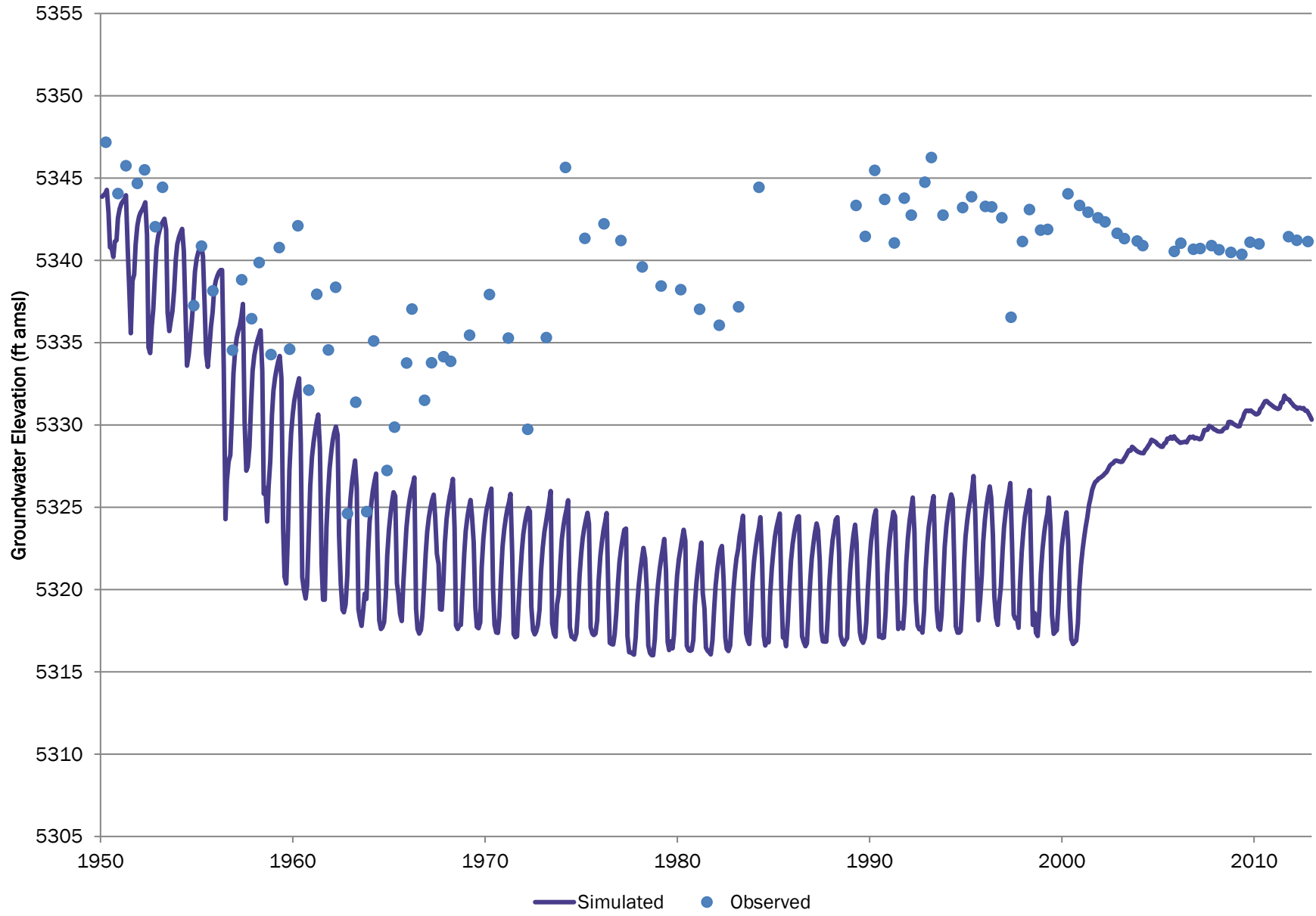




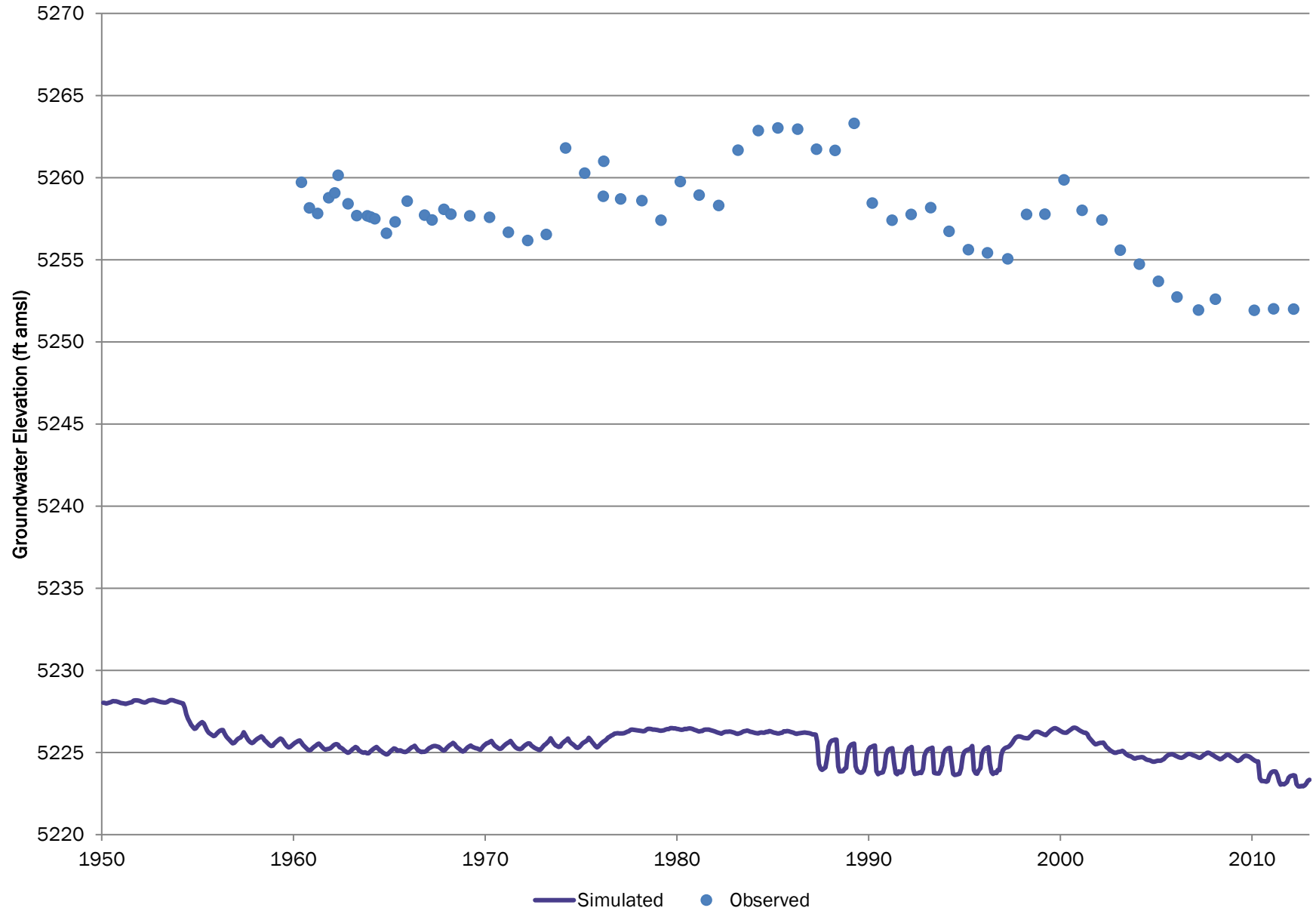
Note elevation axis range of 100 feet.



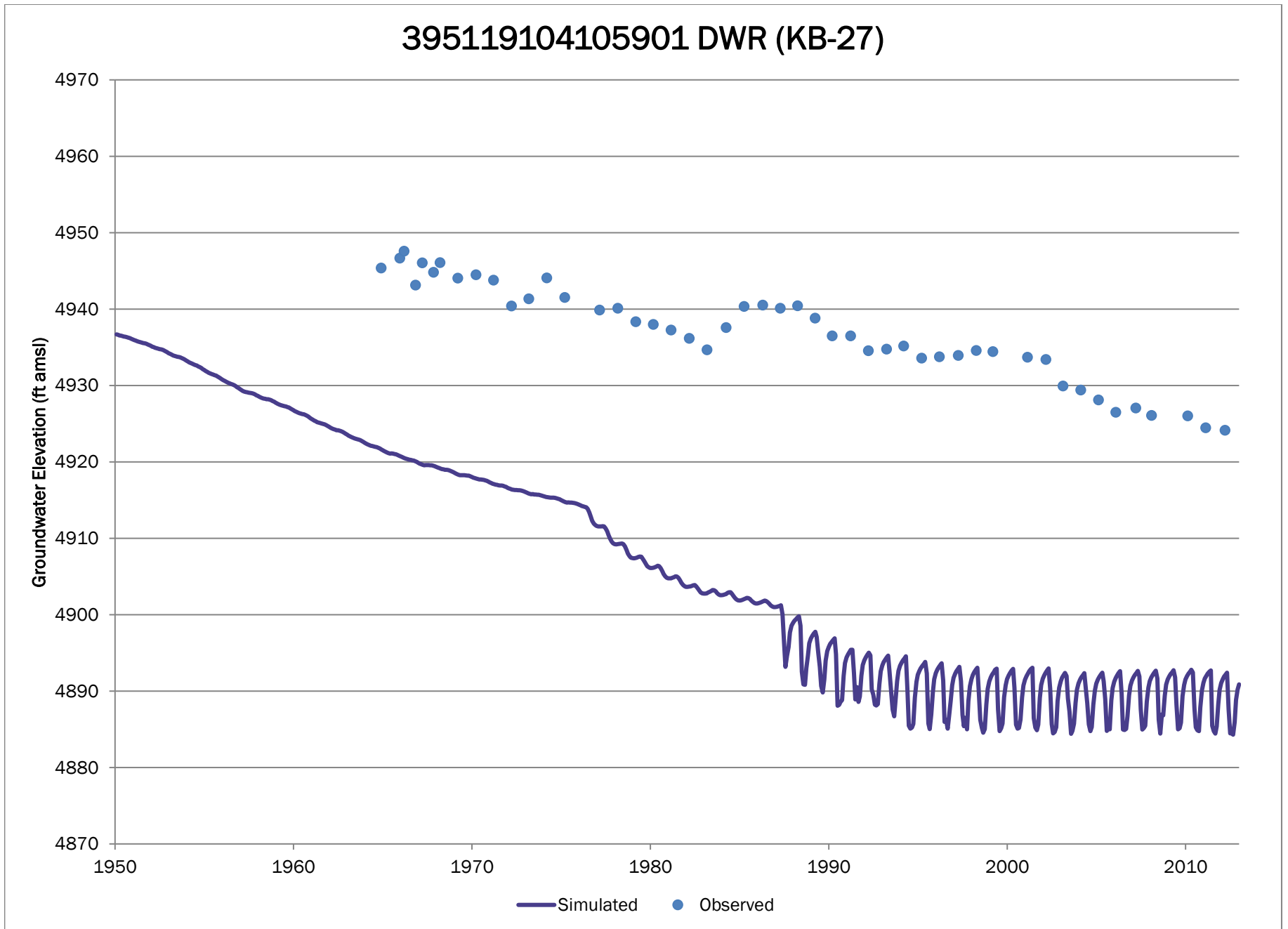
# LSP-86 02S6535DCD



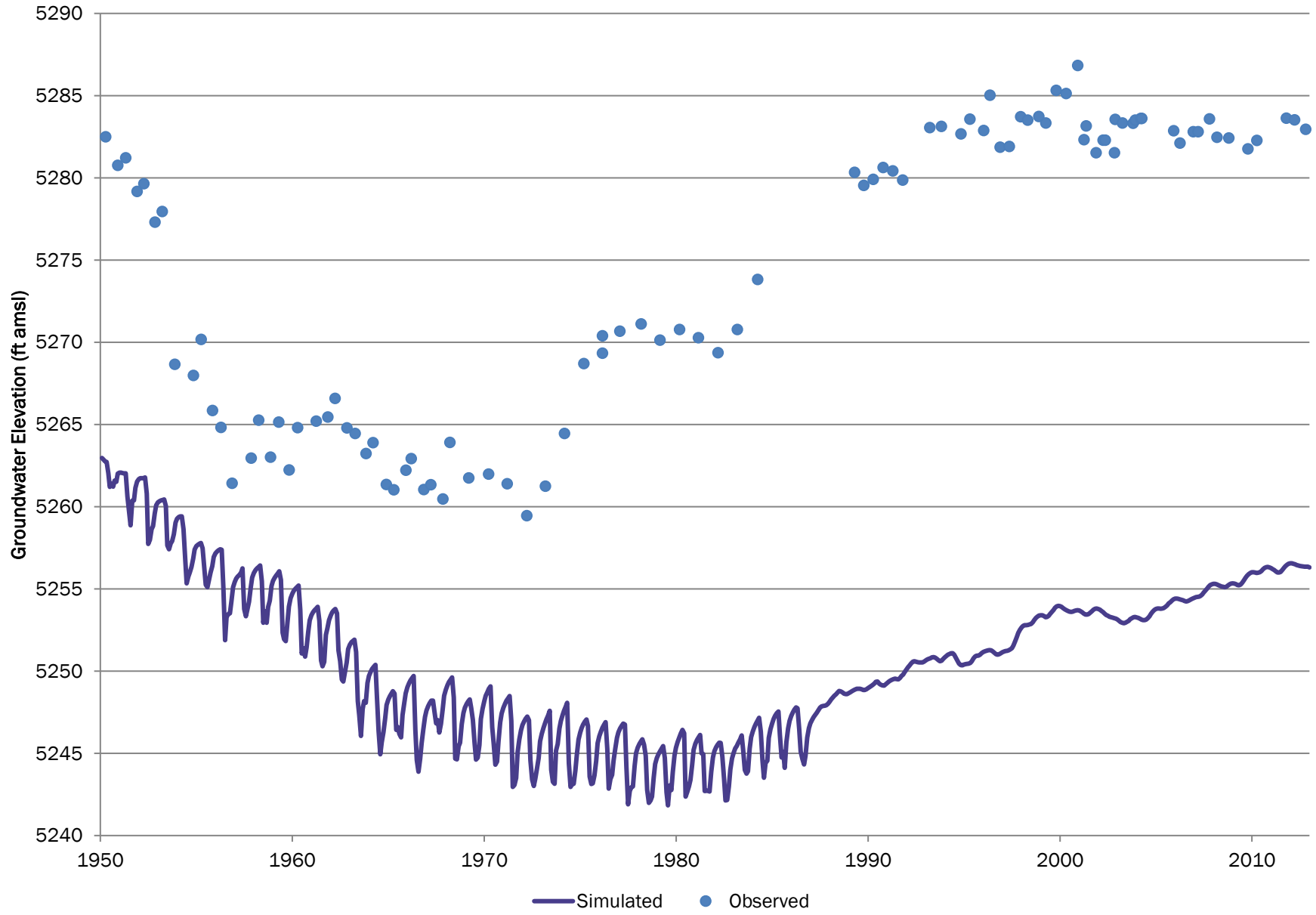
# 394944104223501 DWR (KB-29)



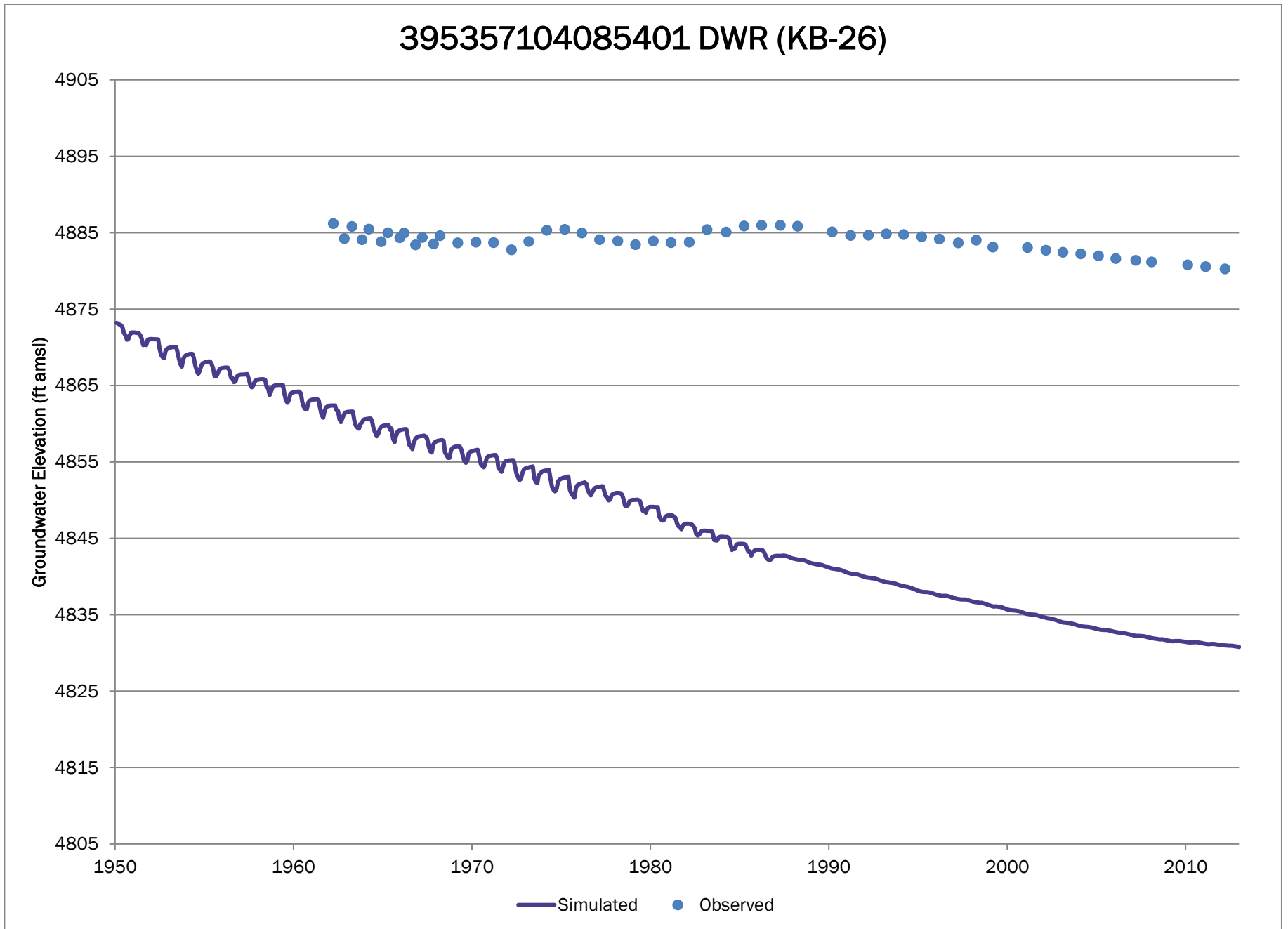
Note elevation axis range of 100 feet.



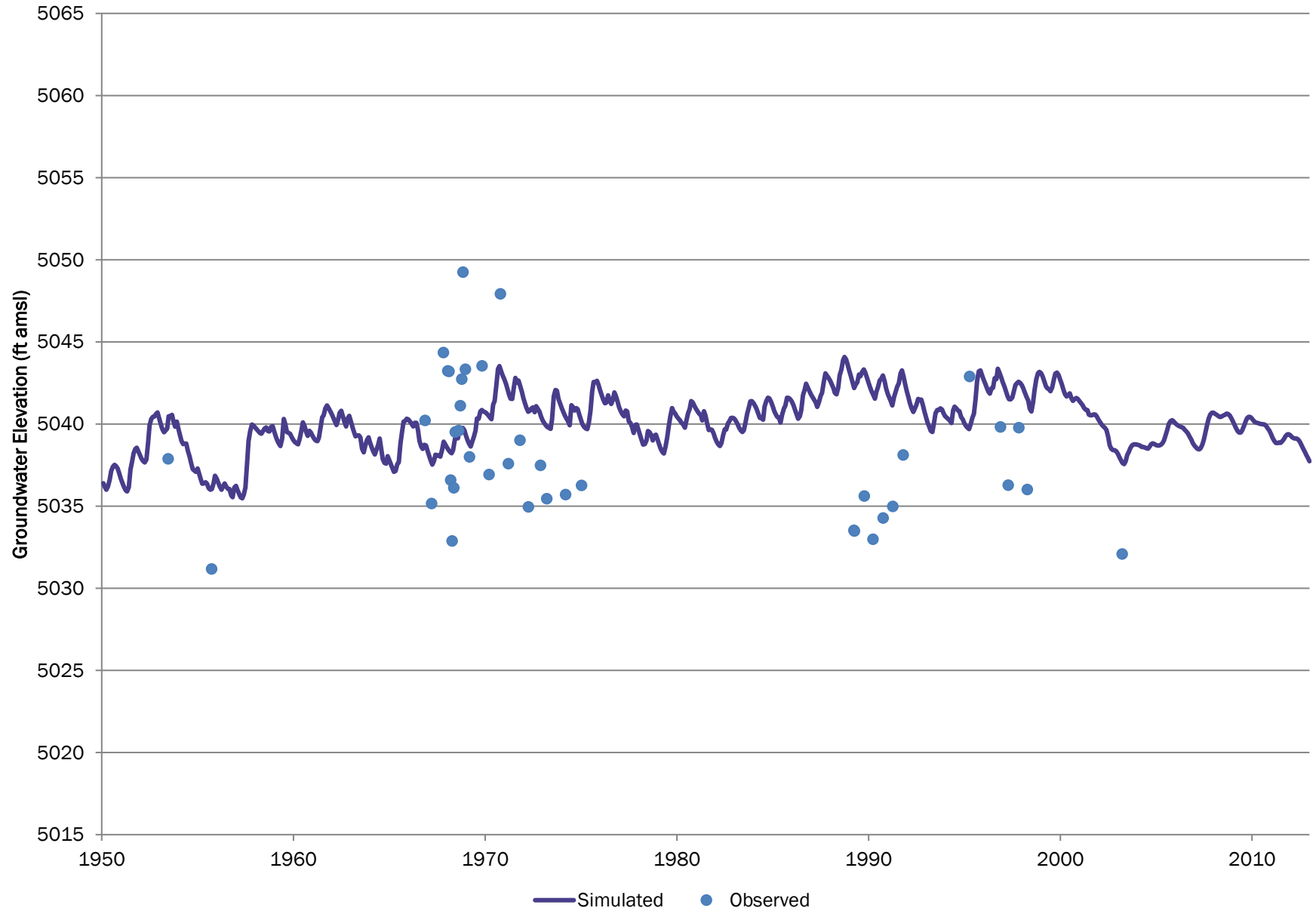
# LSP-85 02S6523ADC



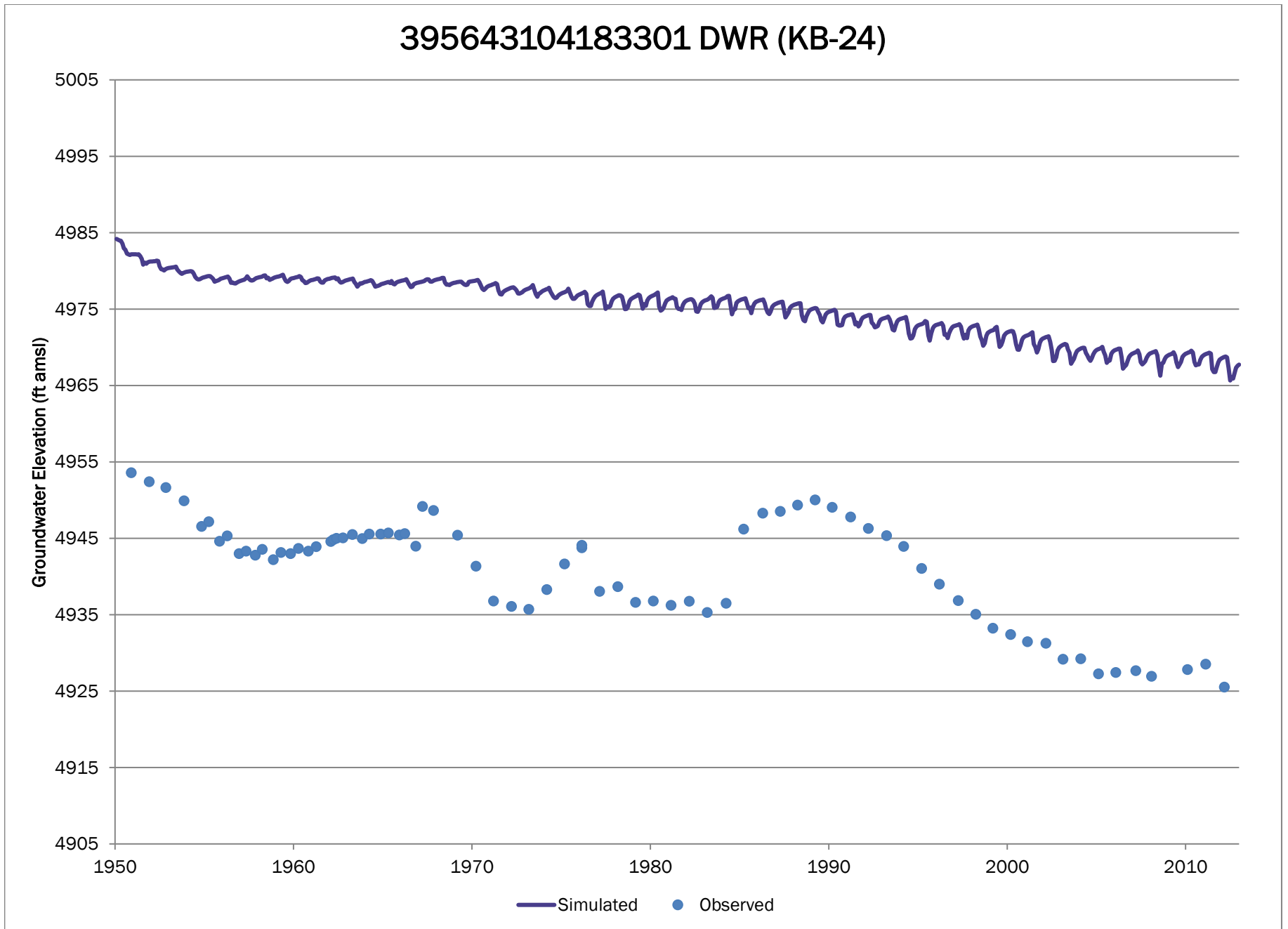
Note elevation axis range of 100 feet.



# 395439104503000 DWR

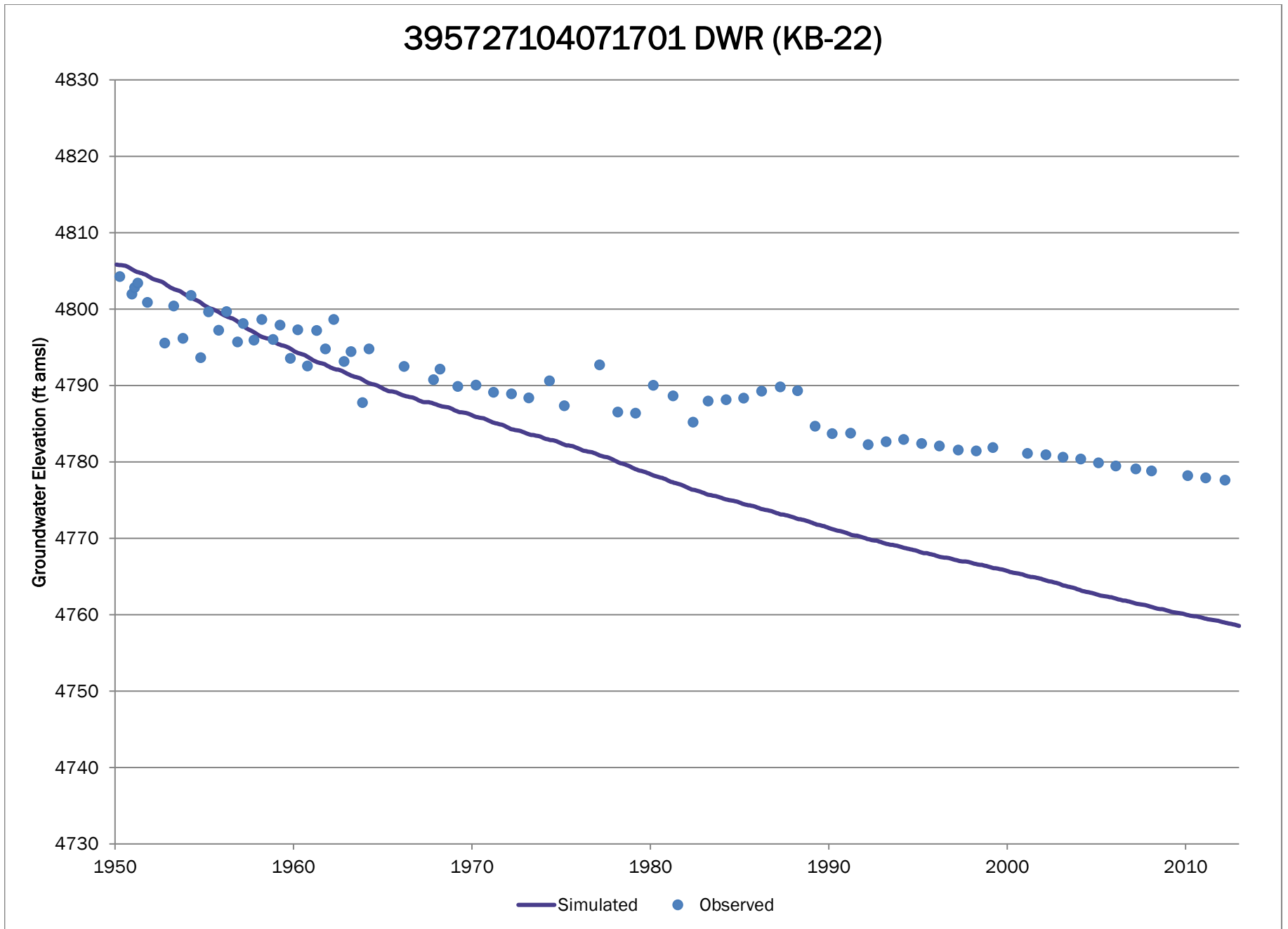


Note elevation axis range of 100 feet.

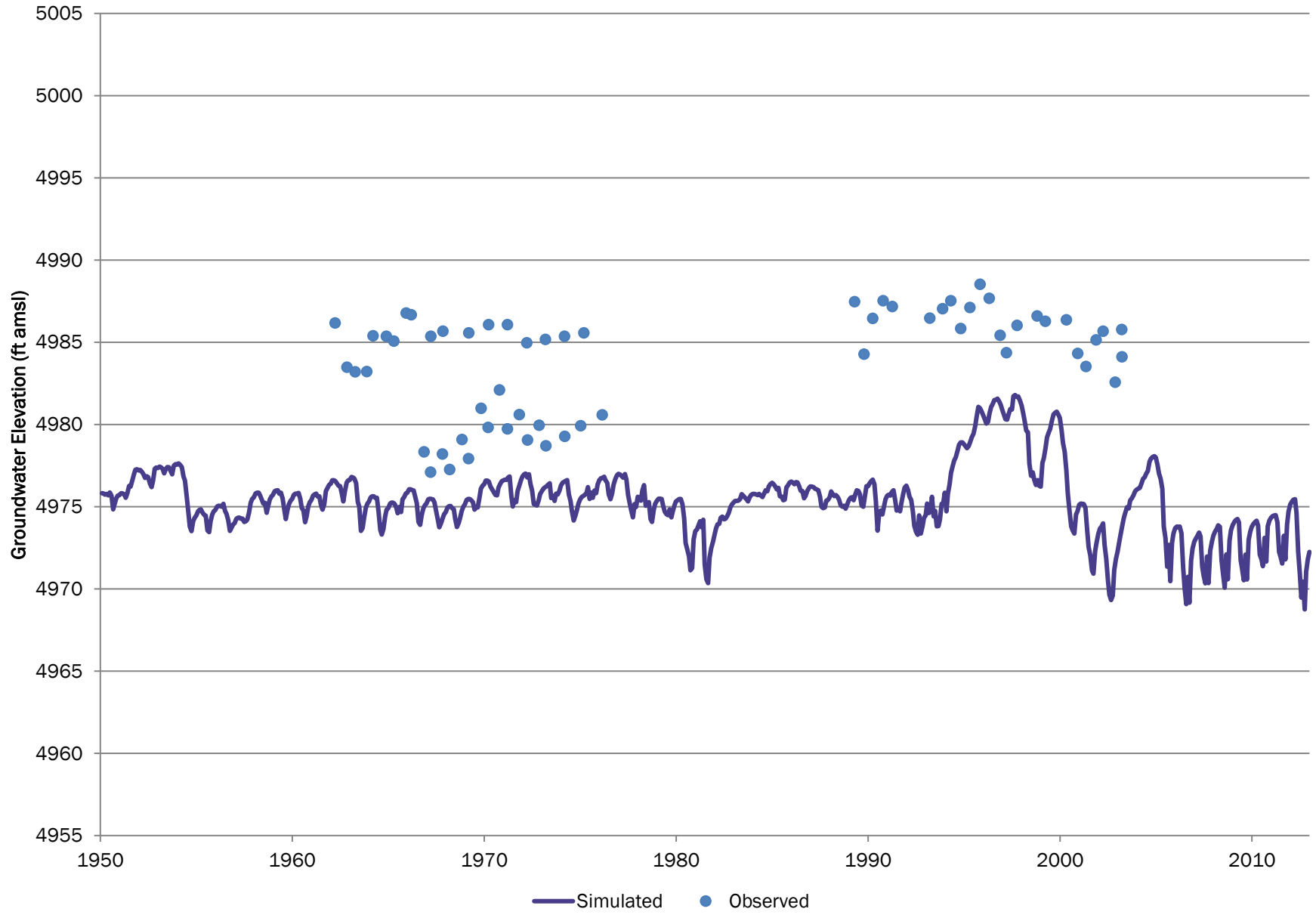




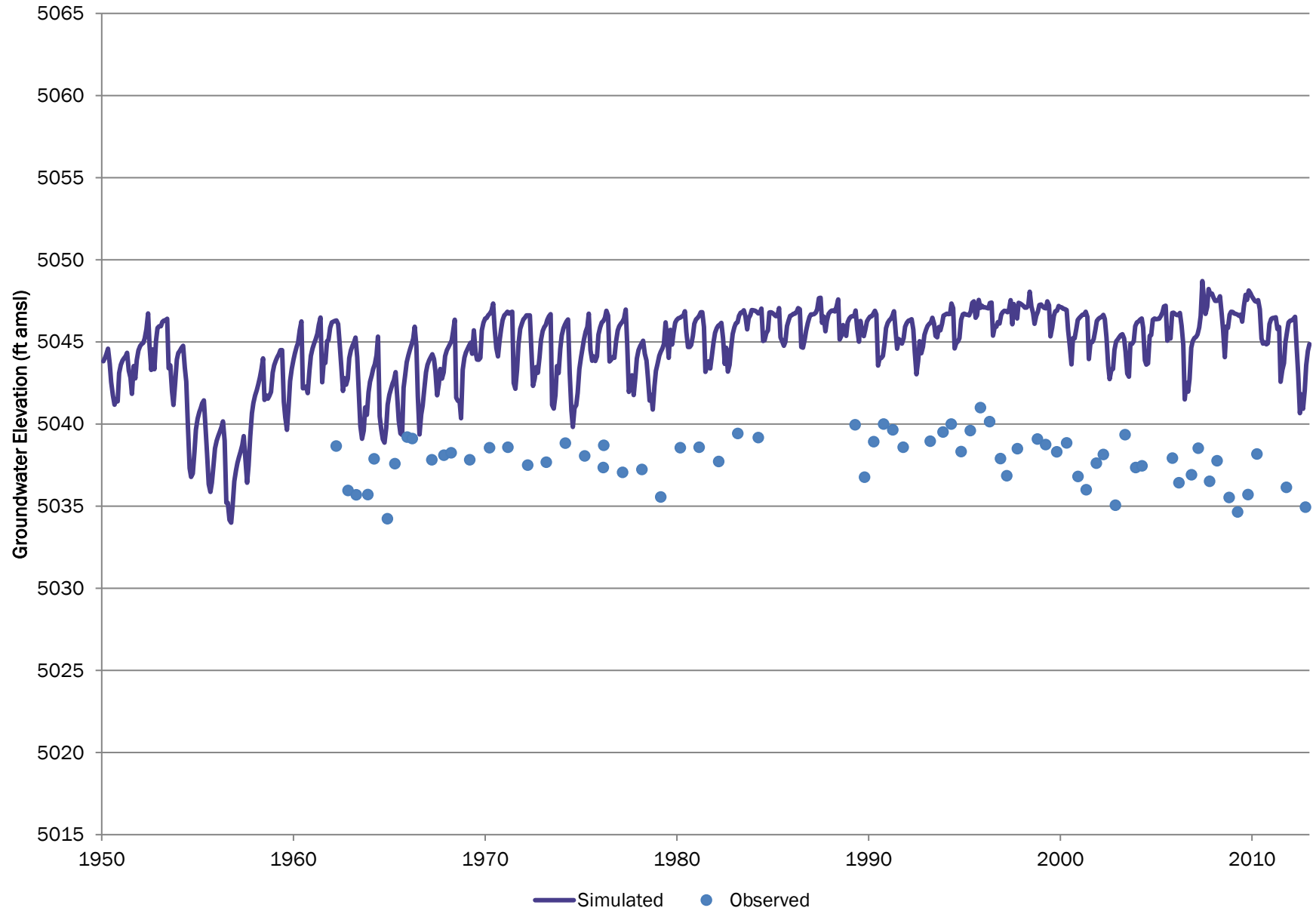
Note elevation axis range of 100 feet.



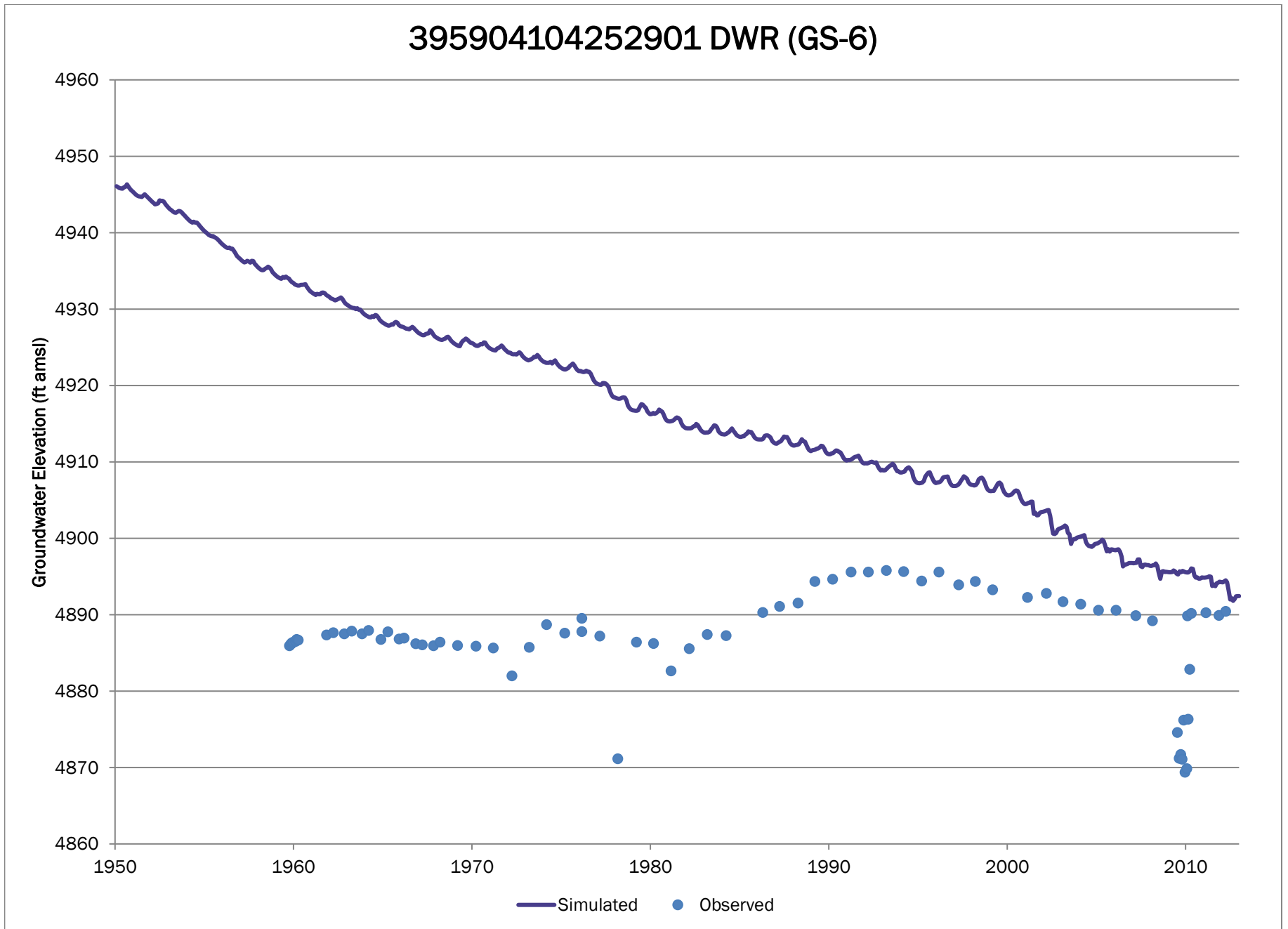
# 395807104491900 USGS



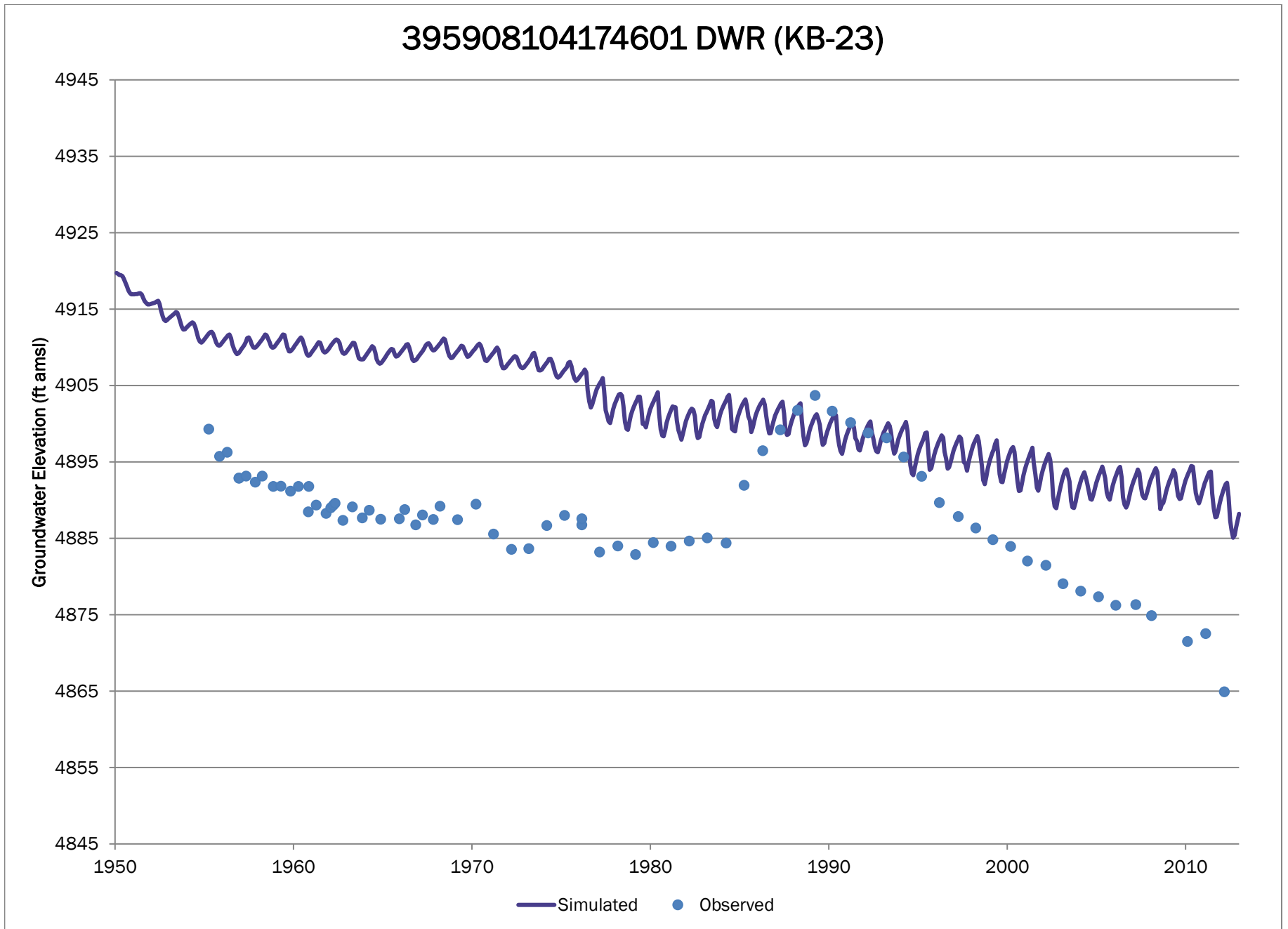
# LSP-81 01S6611DCC



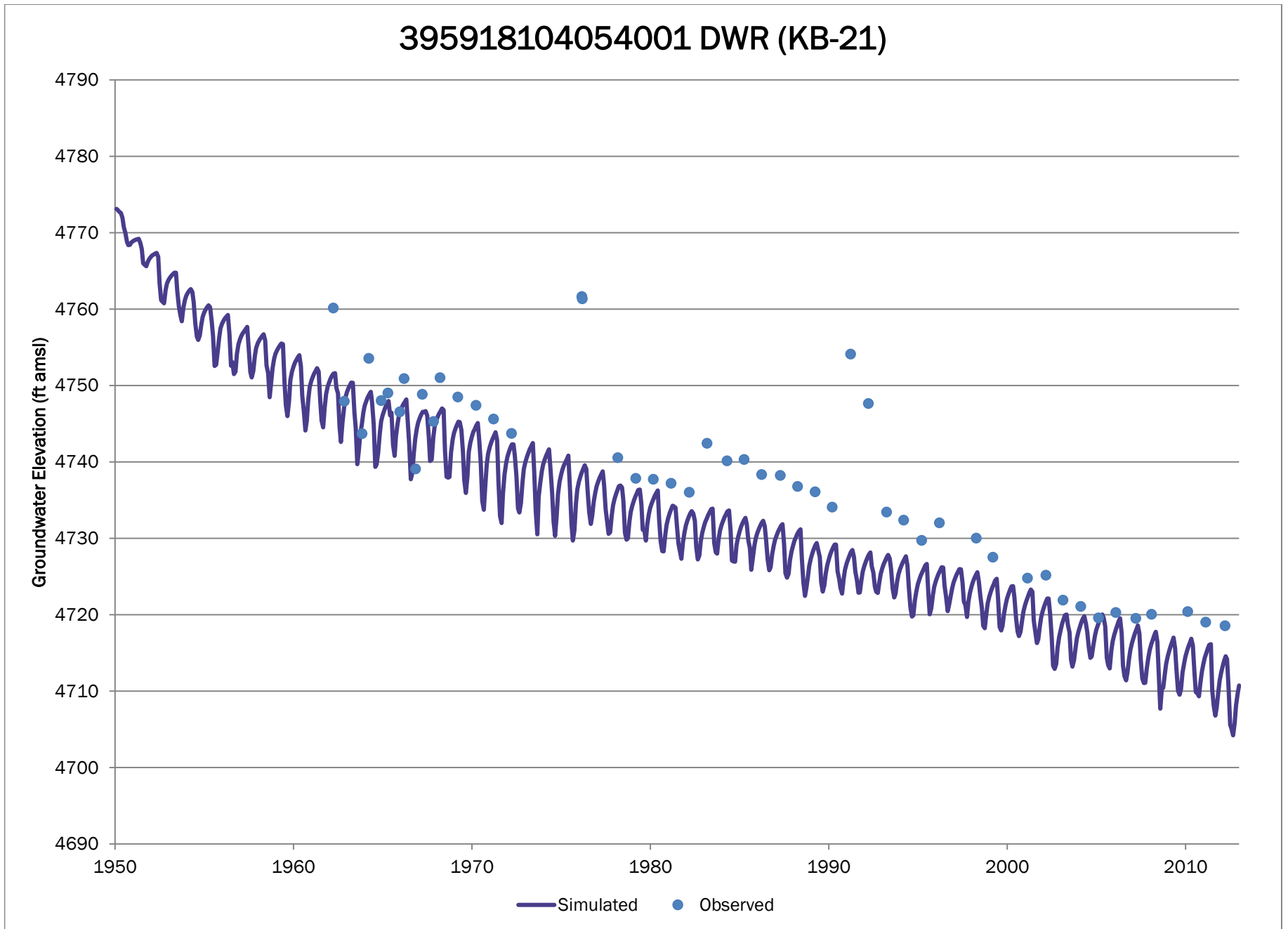
Note elevation axis range of 100 feet.



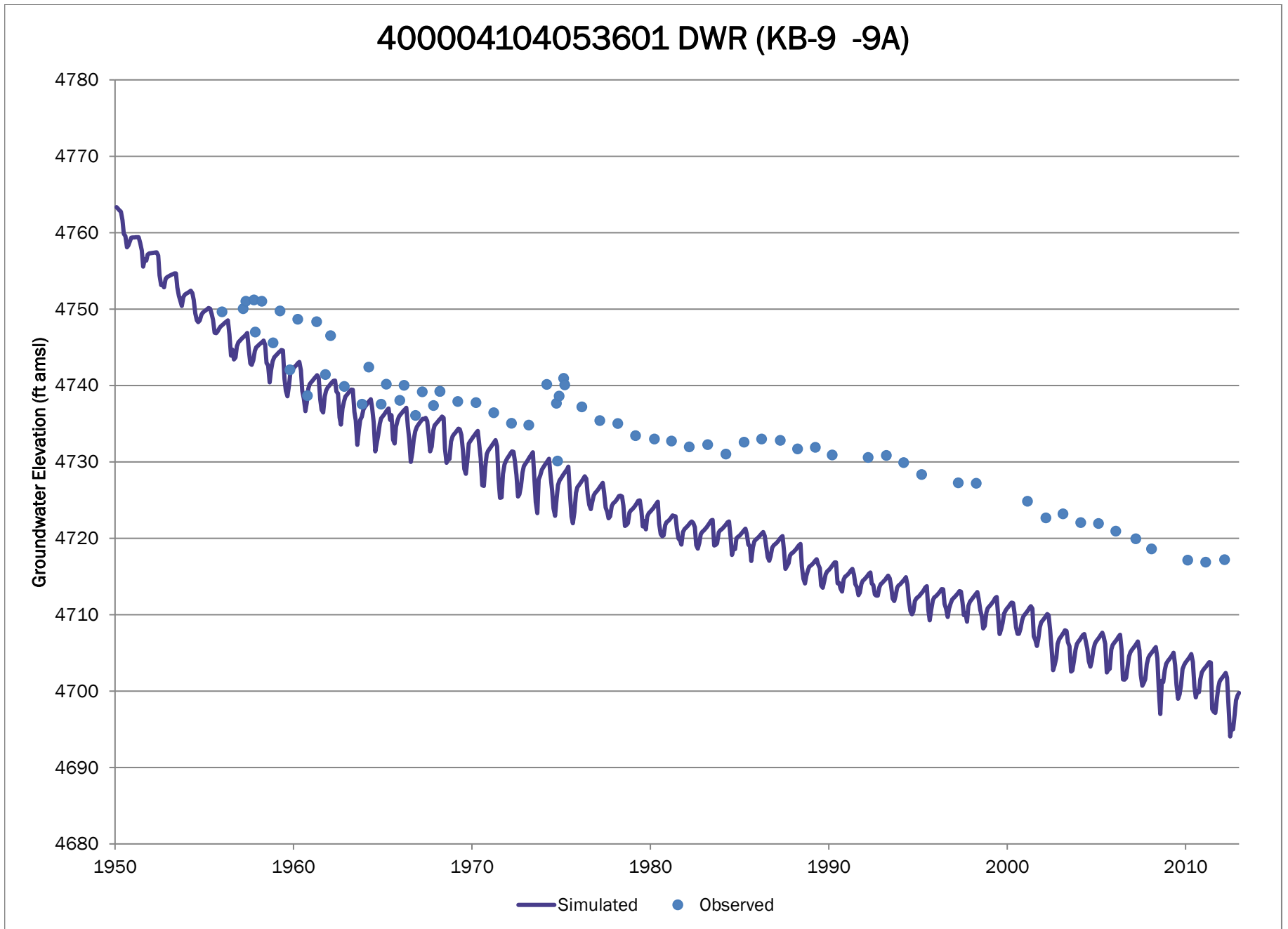
Note elevation axis range of 100 feet.



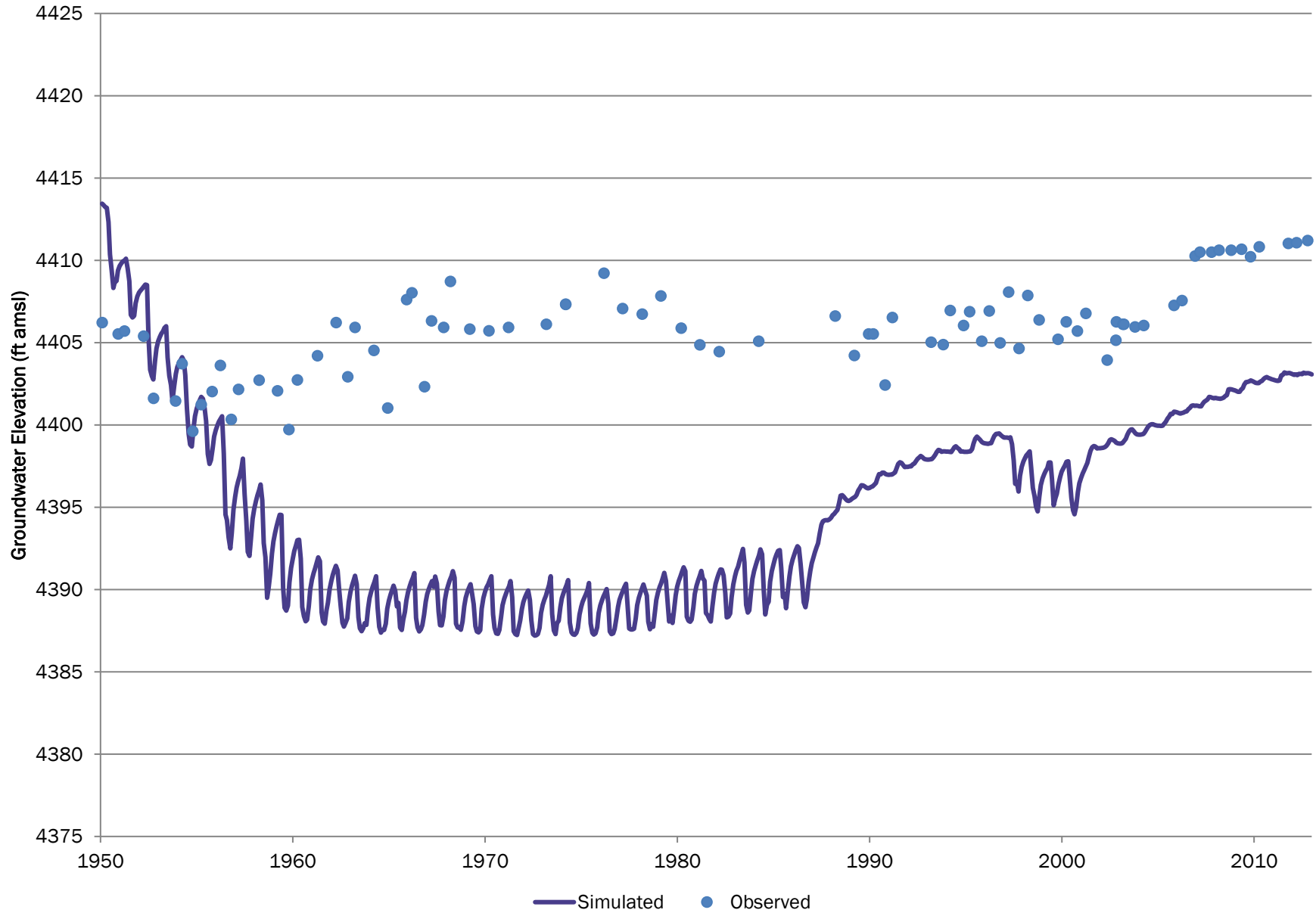
Note elevation axis range of 100 feet.



Note elevation axis range of 100 feet.

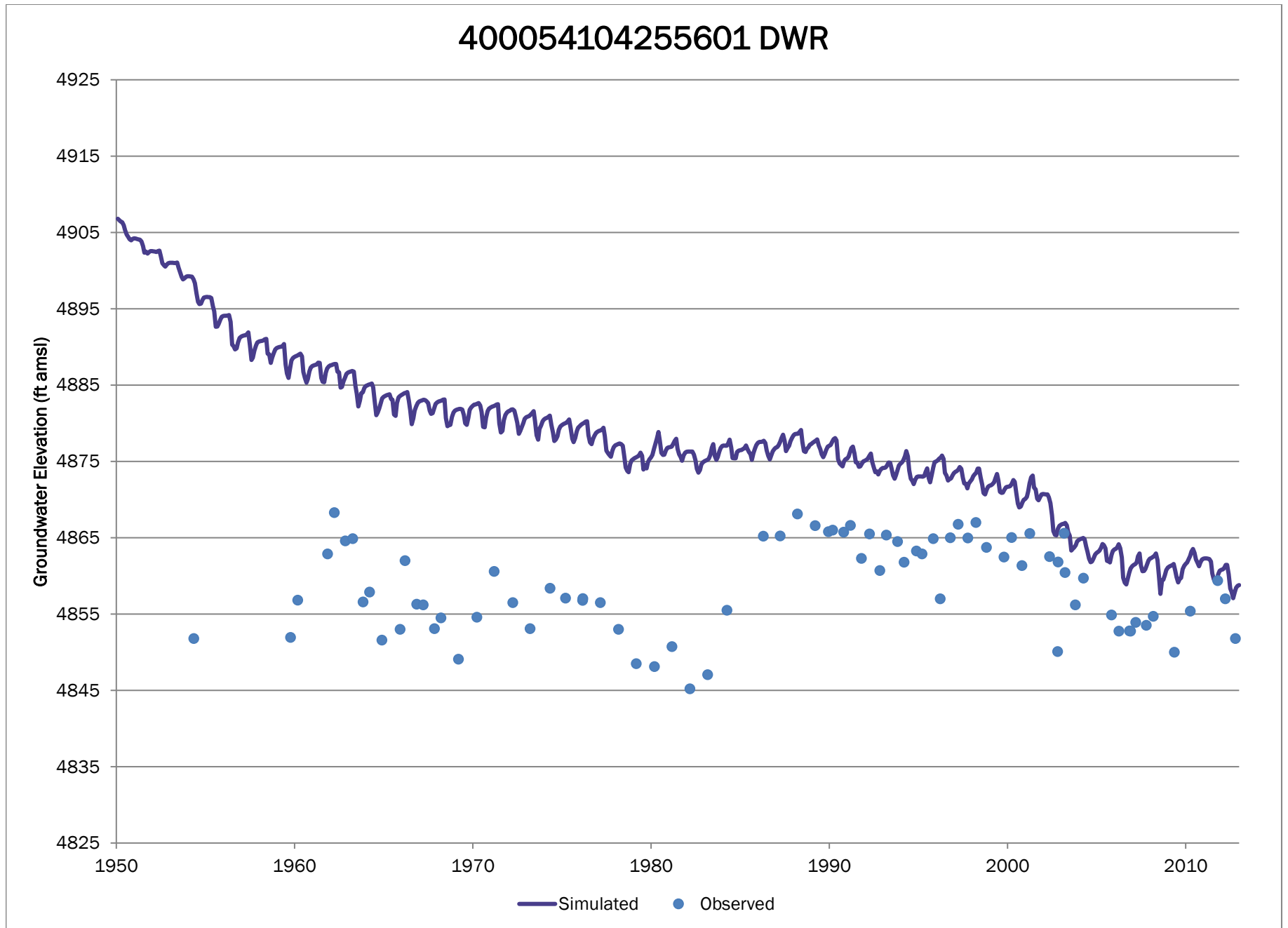


# LSP-01 01N5531DCD

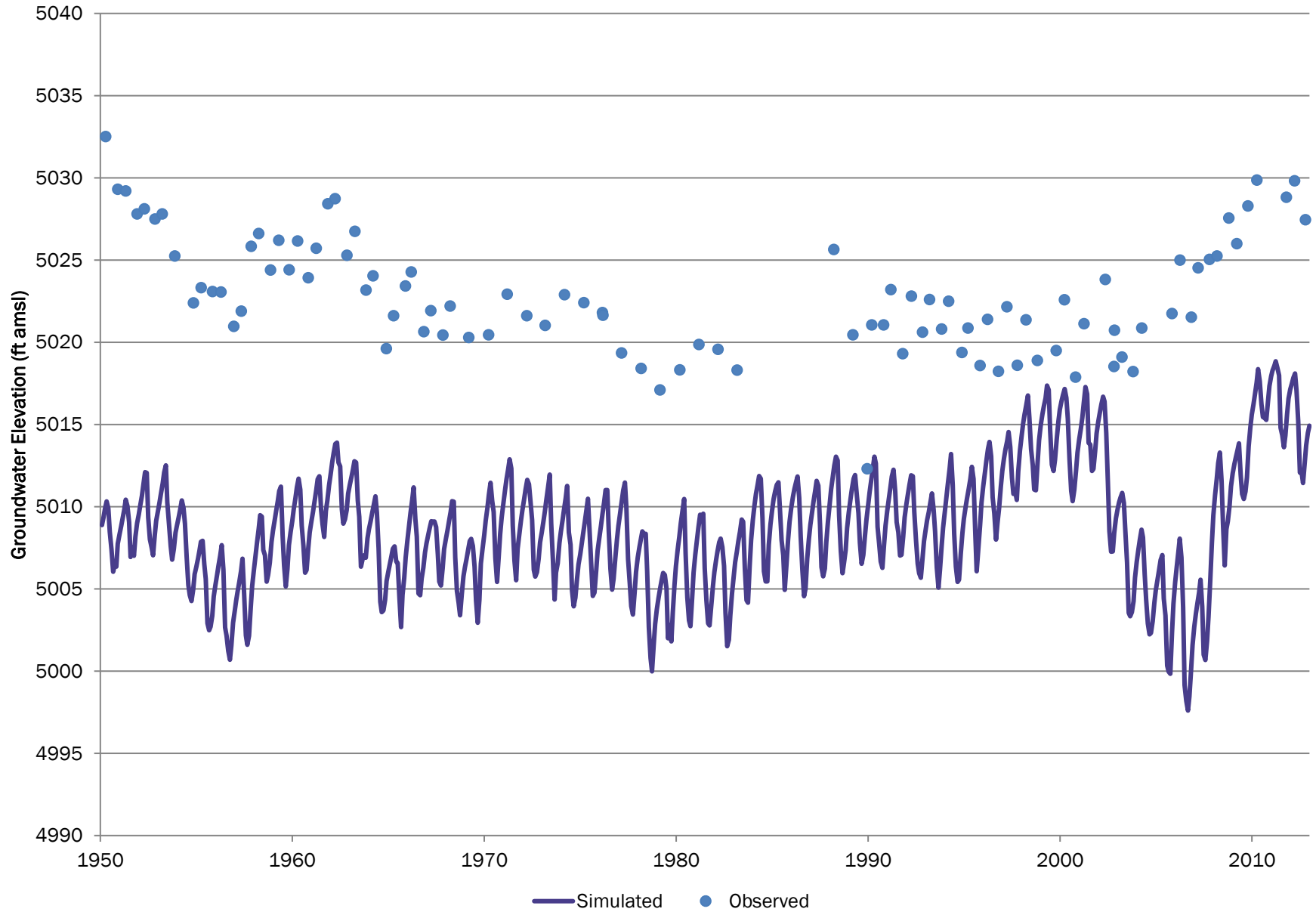




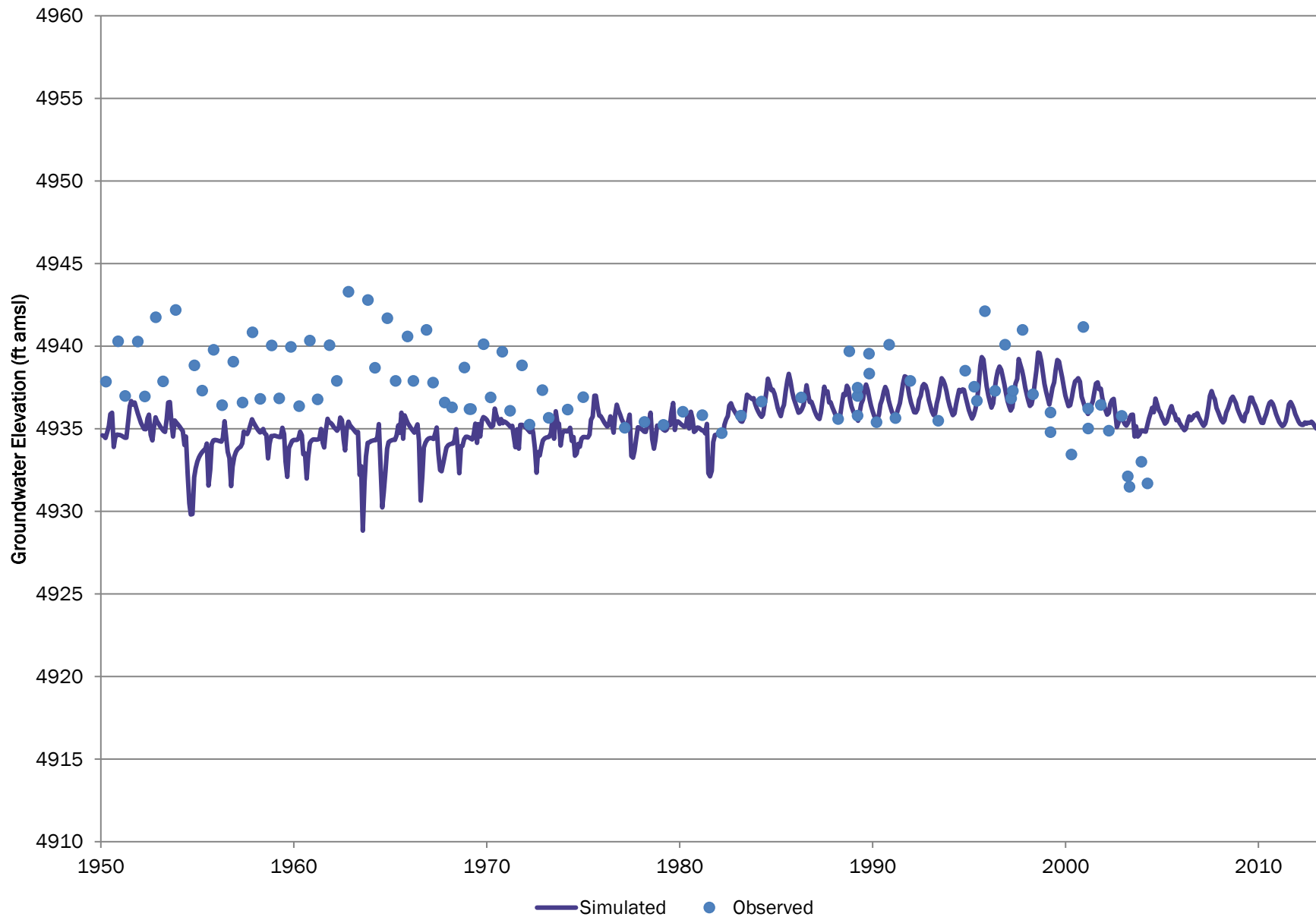
Note elevation axis range of 100 feet.



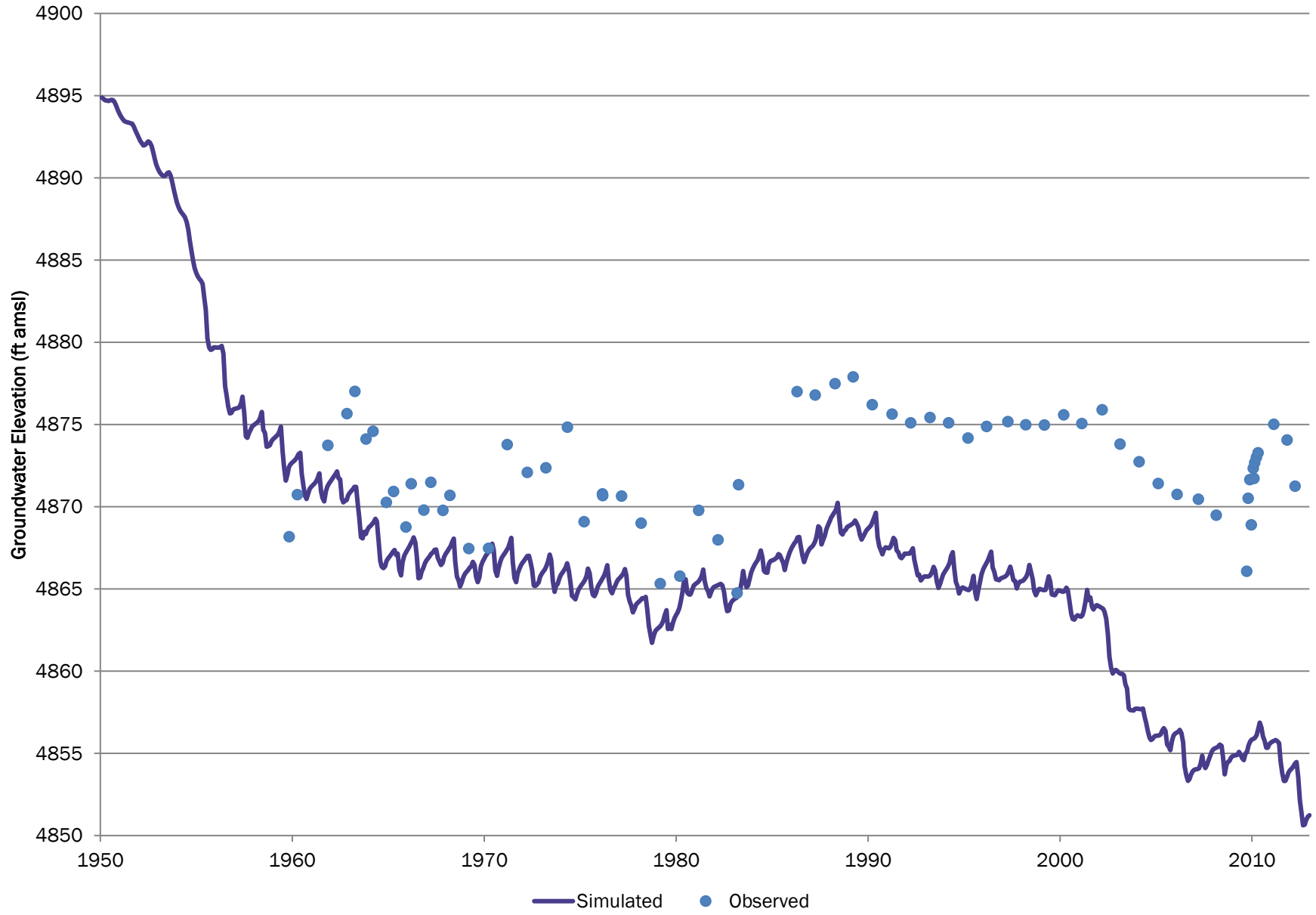
# LSP-03 01N6525CCD



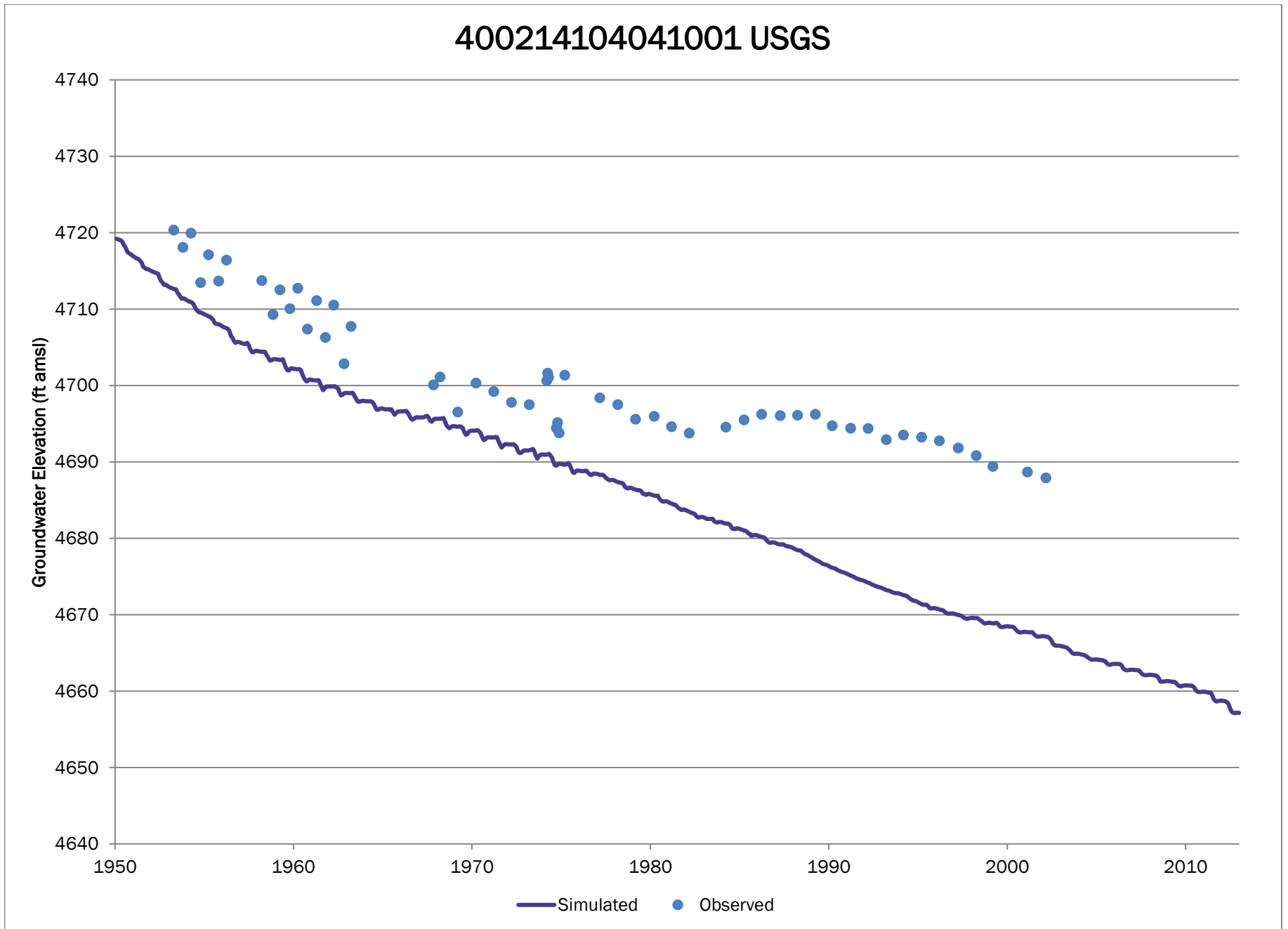
# 400129104483800 USGS



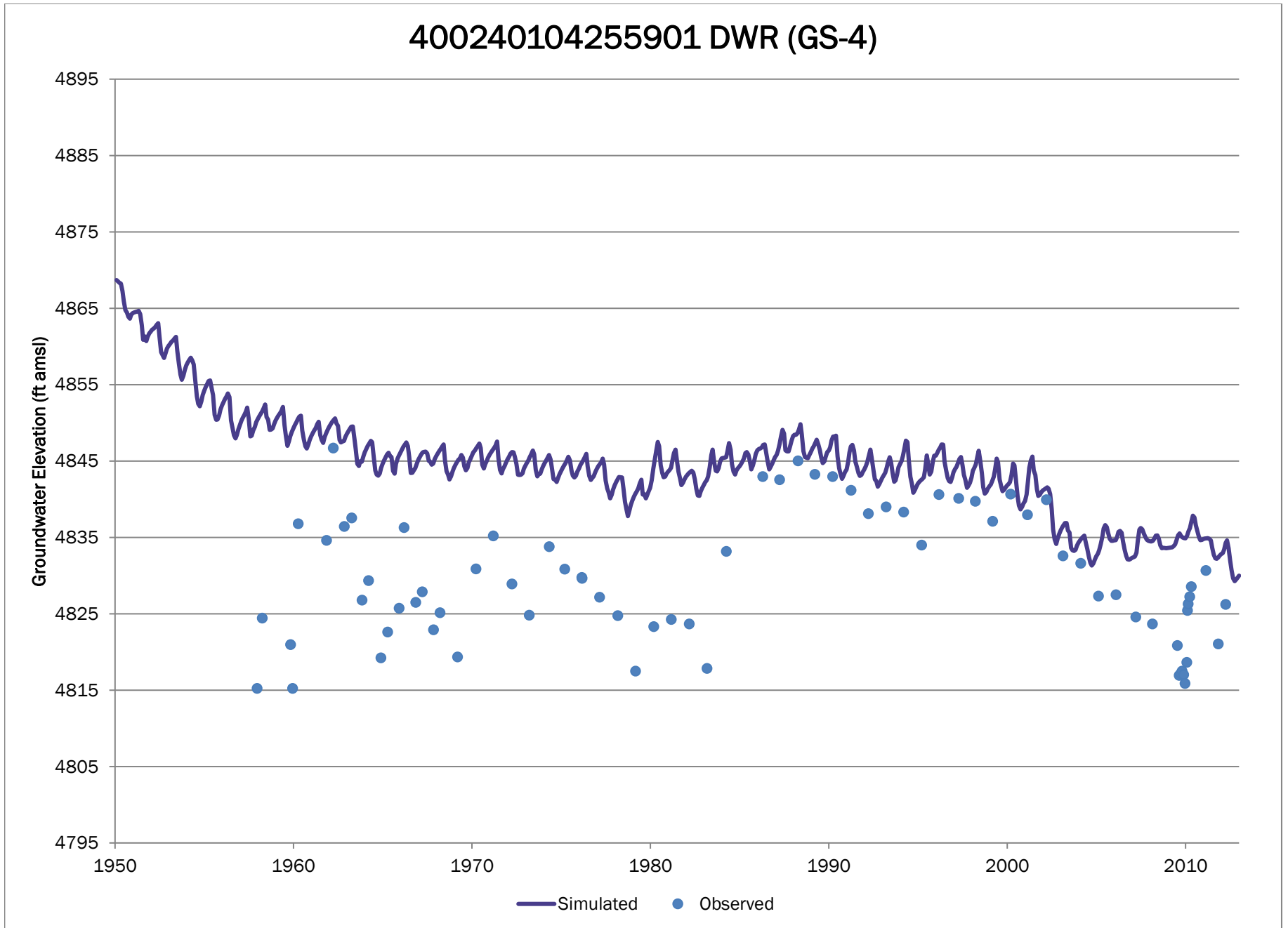
# 400146104273501 DWR (GS-5)



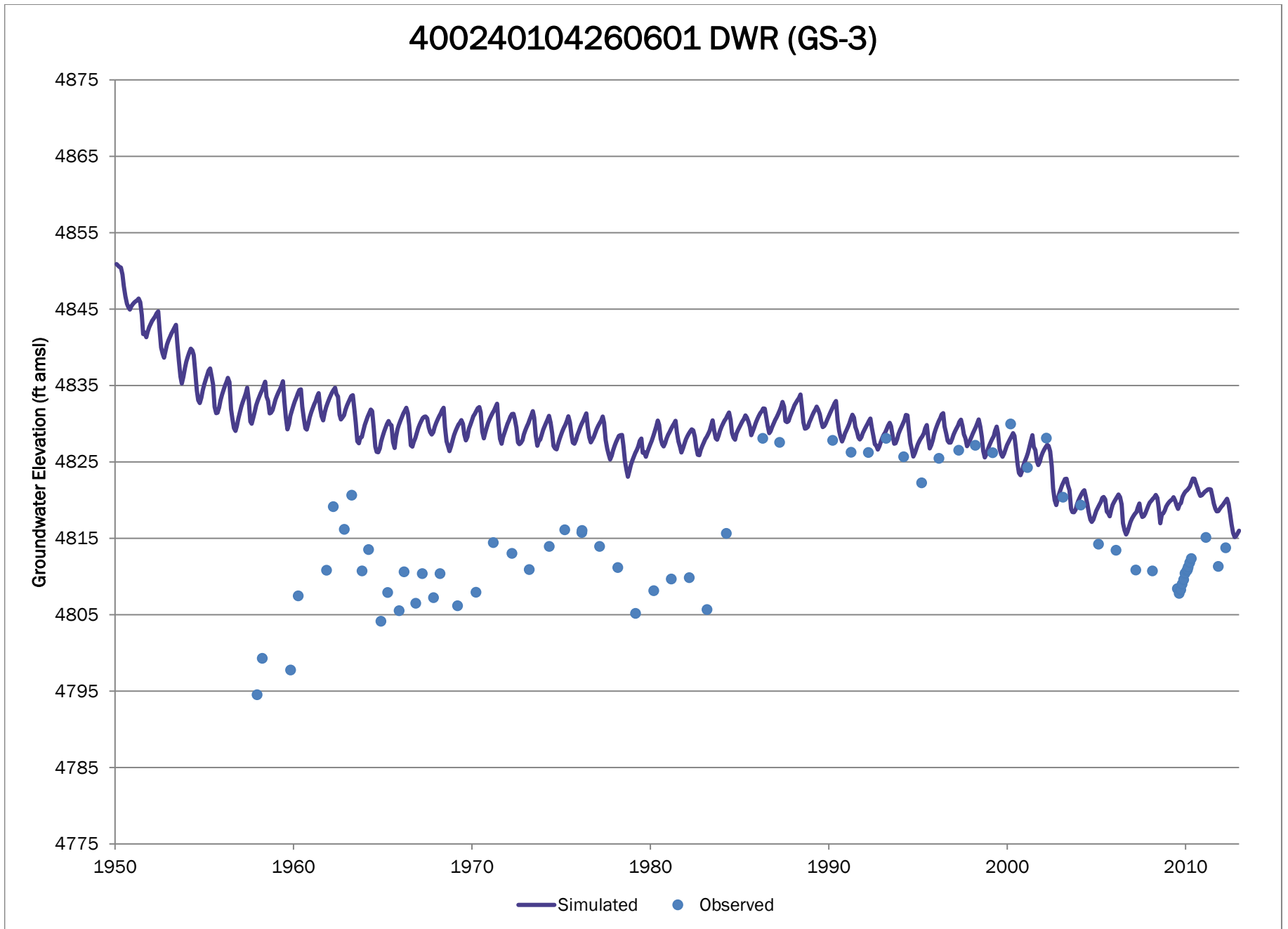
Note elevation axis range of 100 feet.



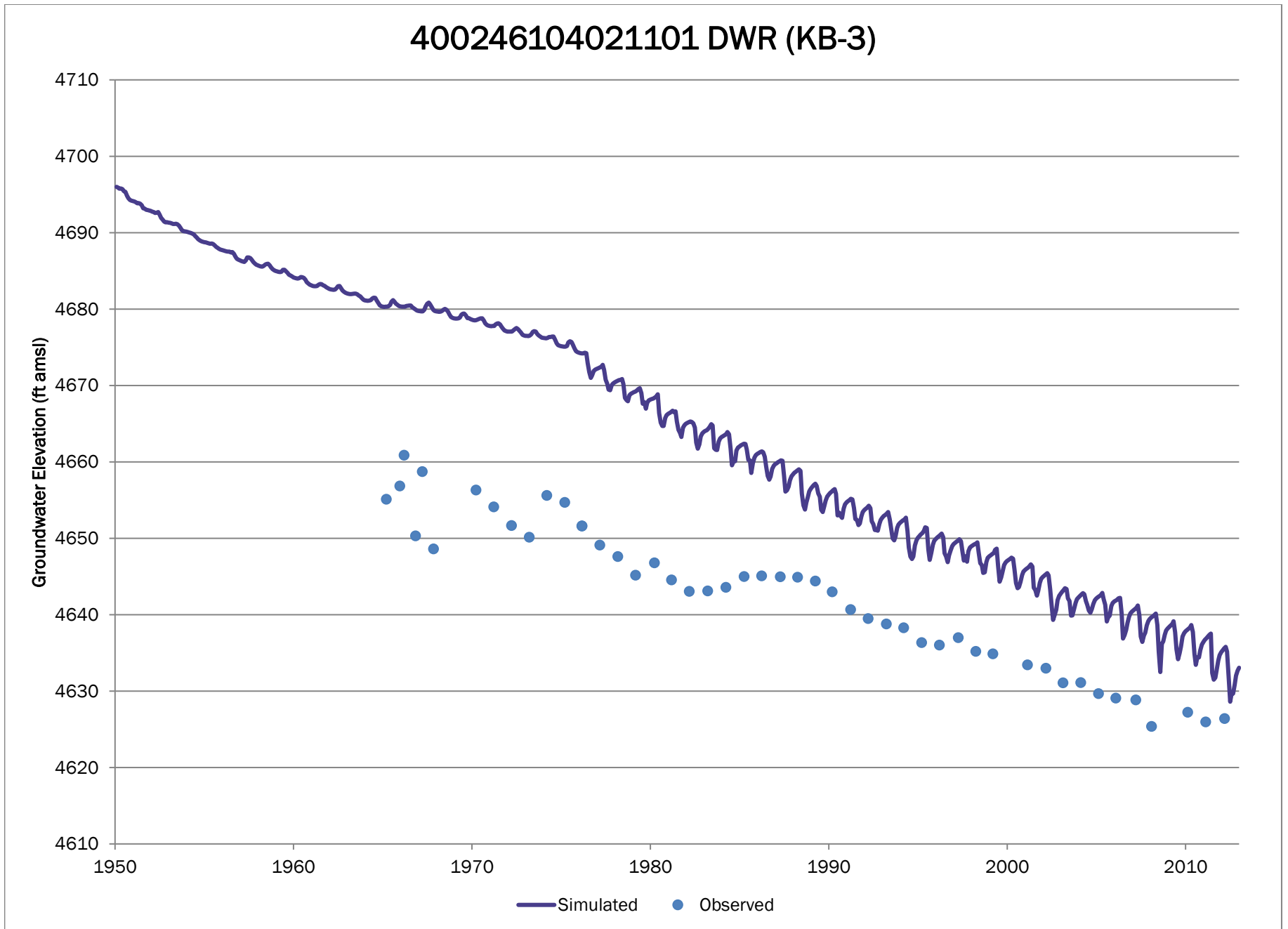
Note elevation axis range of 100 feet.



Note elevation axis range of 100 feet.

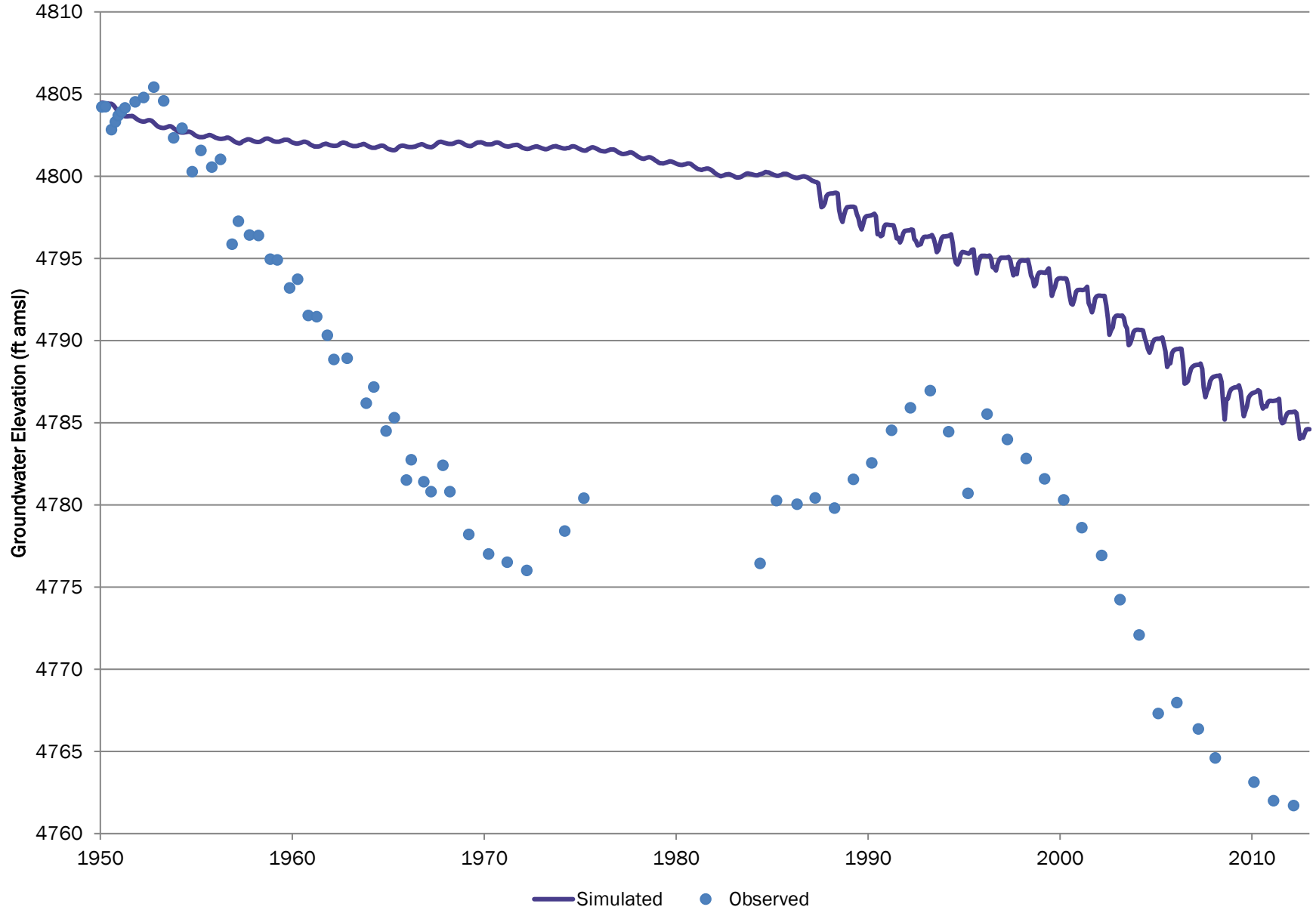


Note elevation axis range of 100 feet.

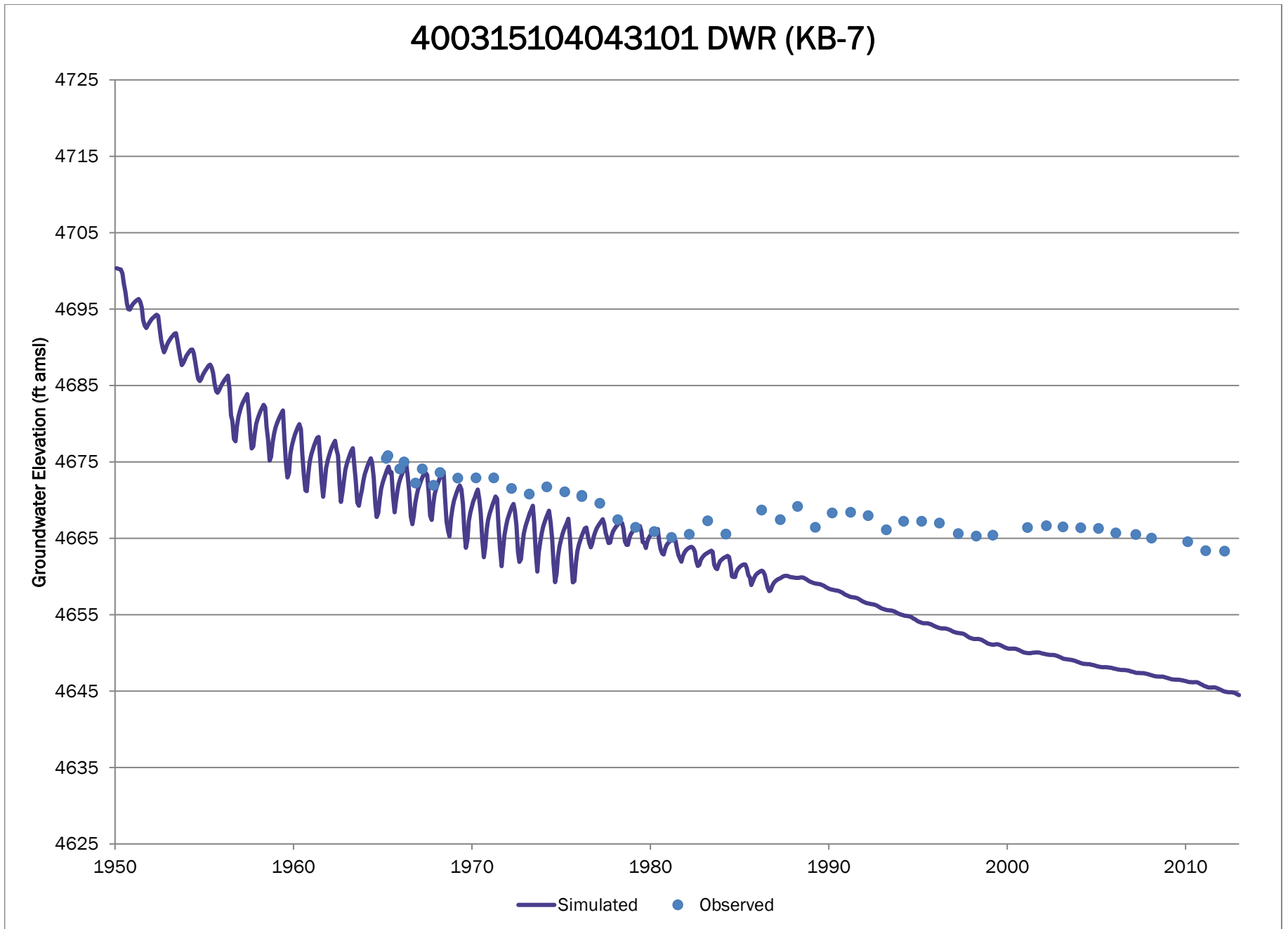




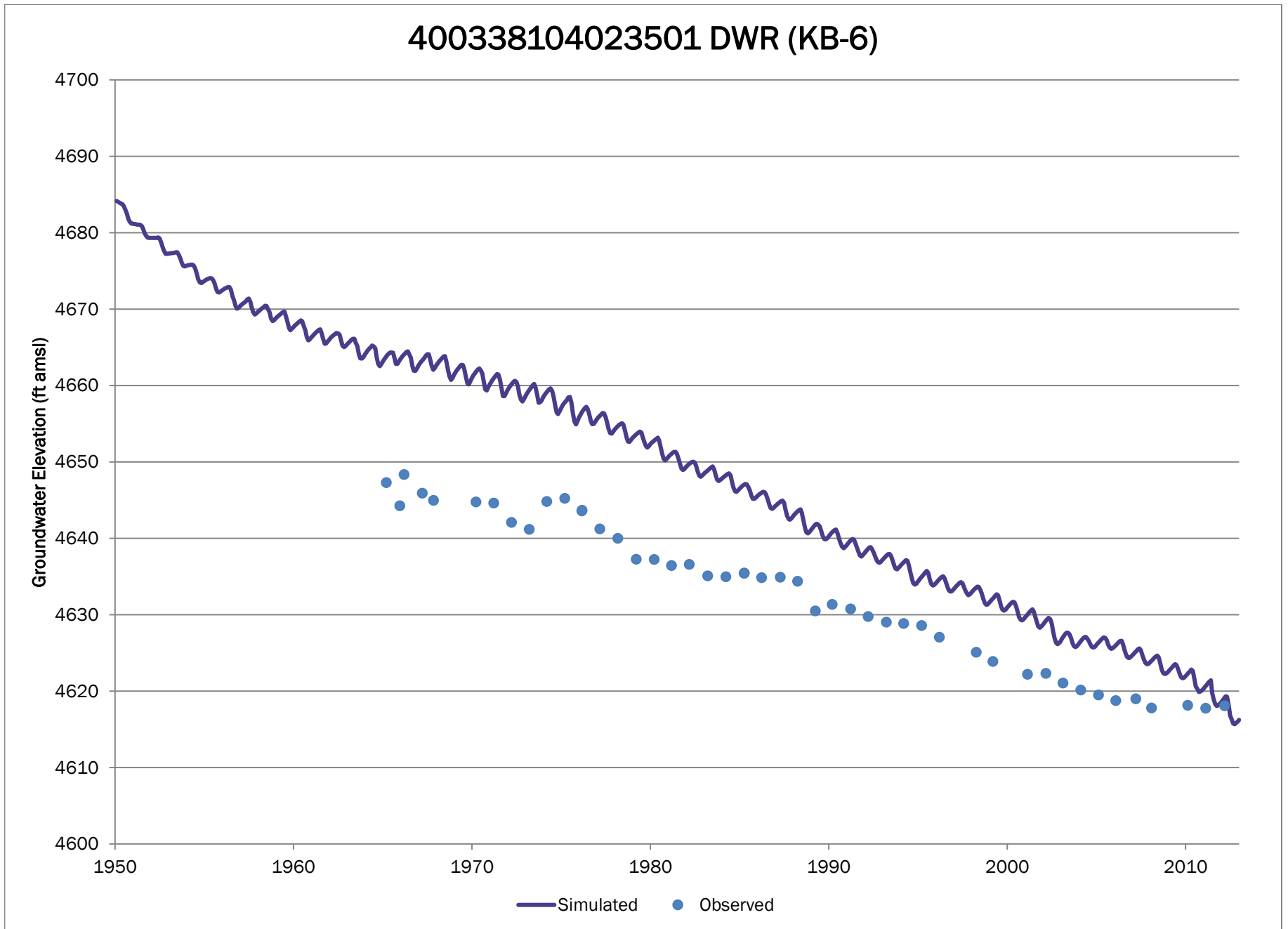
# 400306104154701 DWR (KB-11)



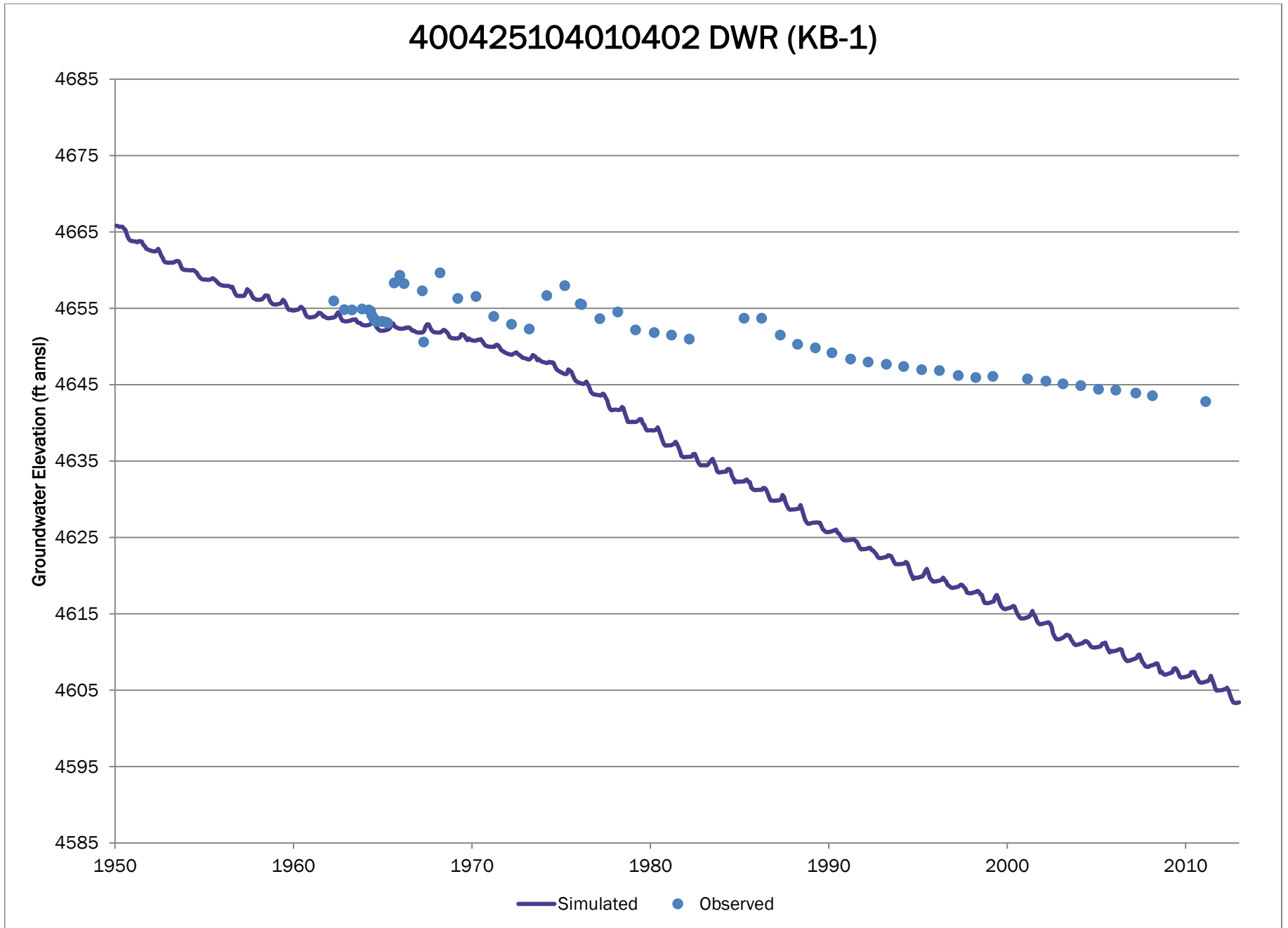
Note elevation axis range of 100 feet.



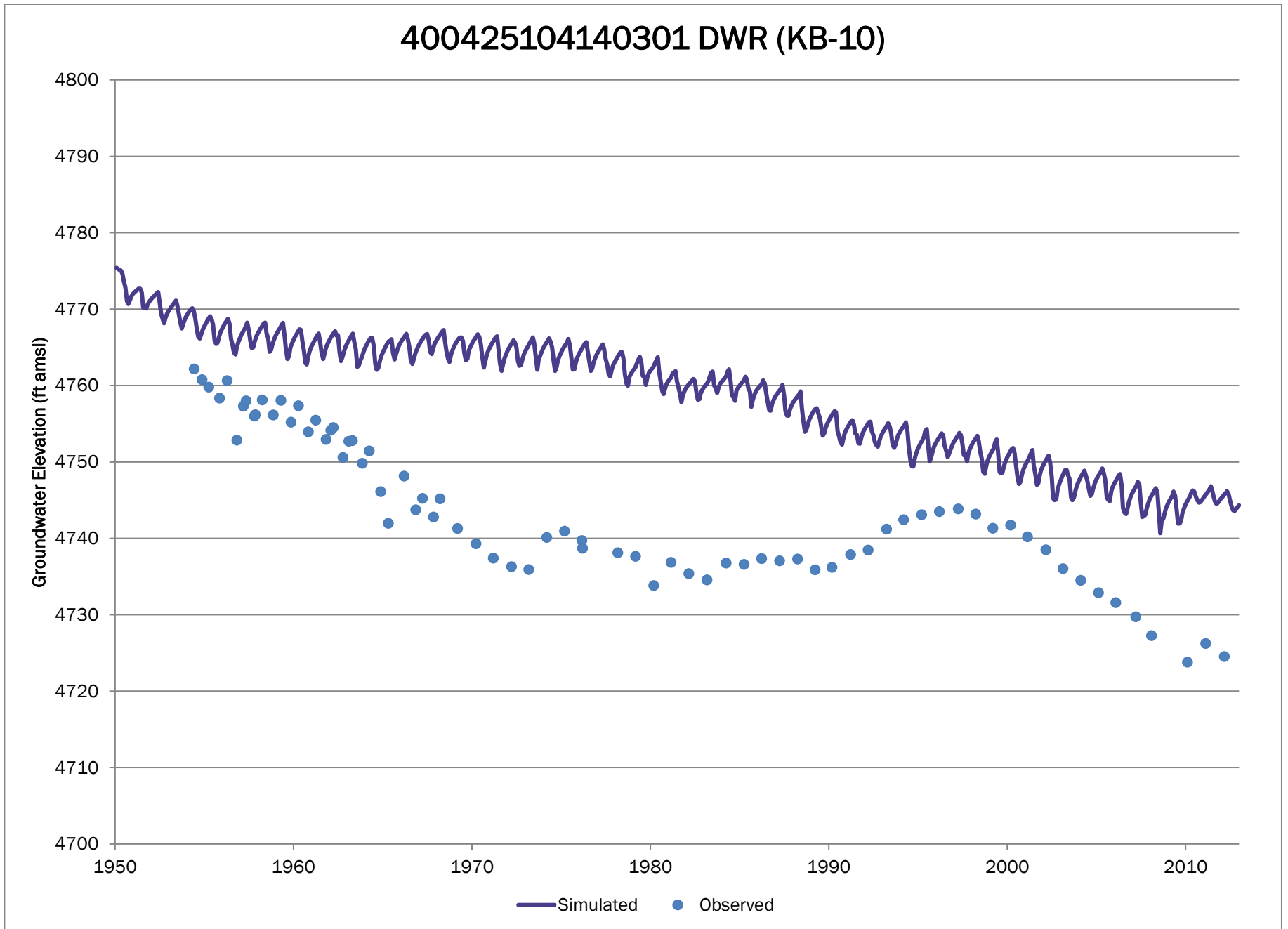
Note elevation axis range of 100 feet.



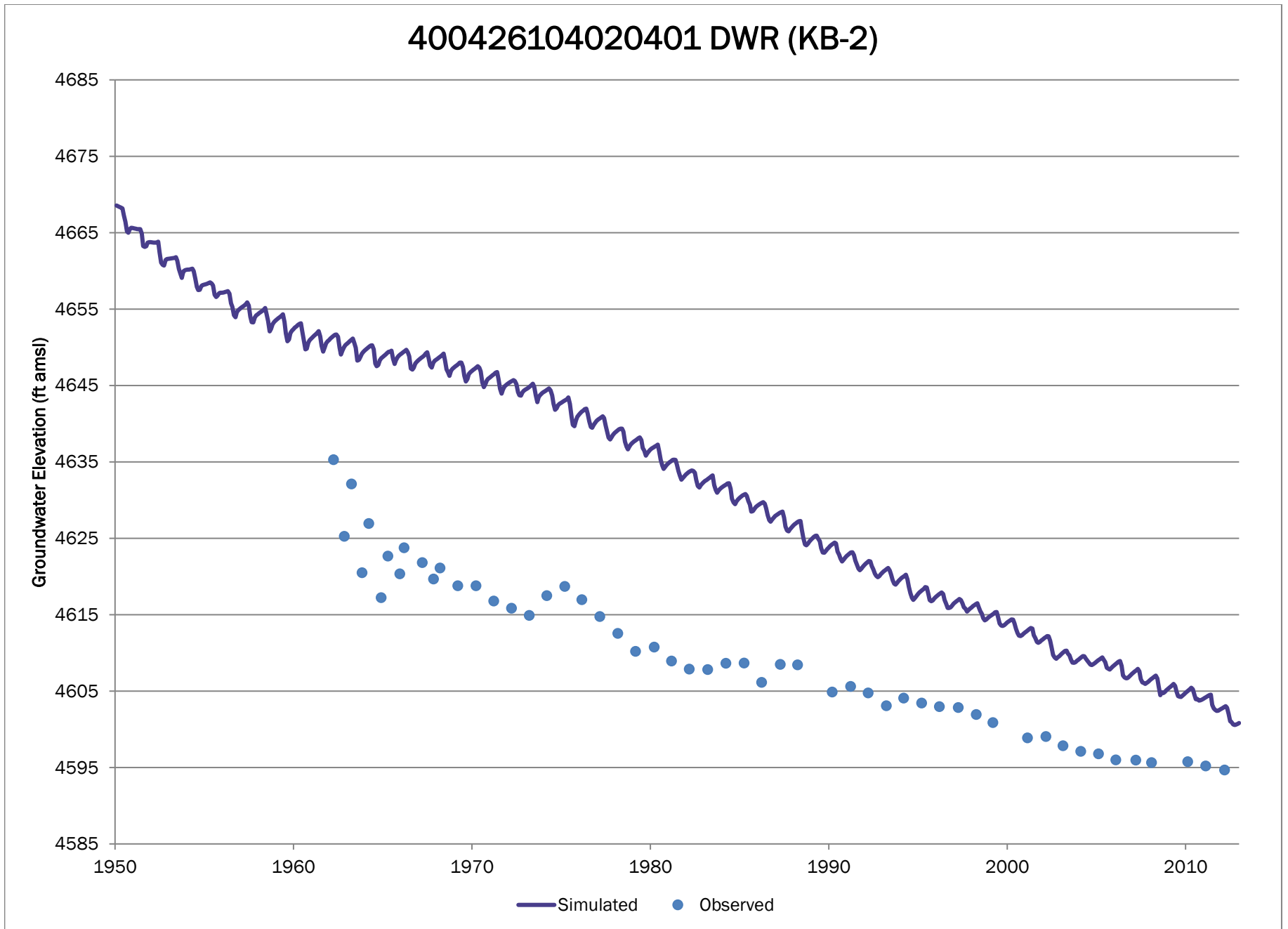
Note elevation axis range of 100 feet.



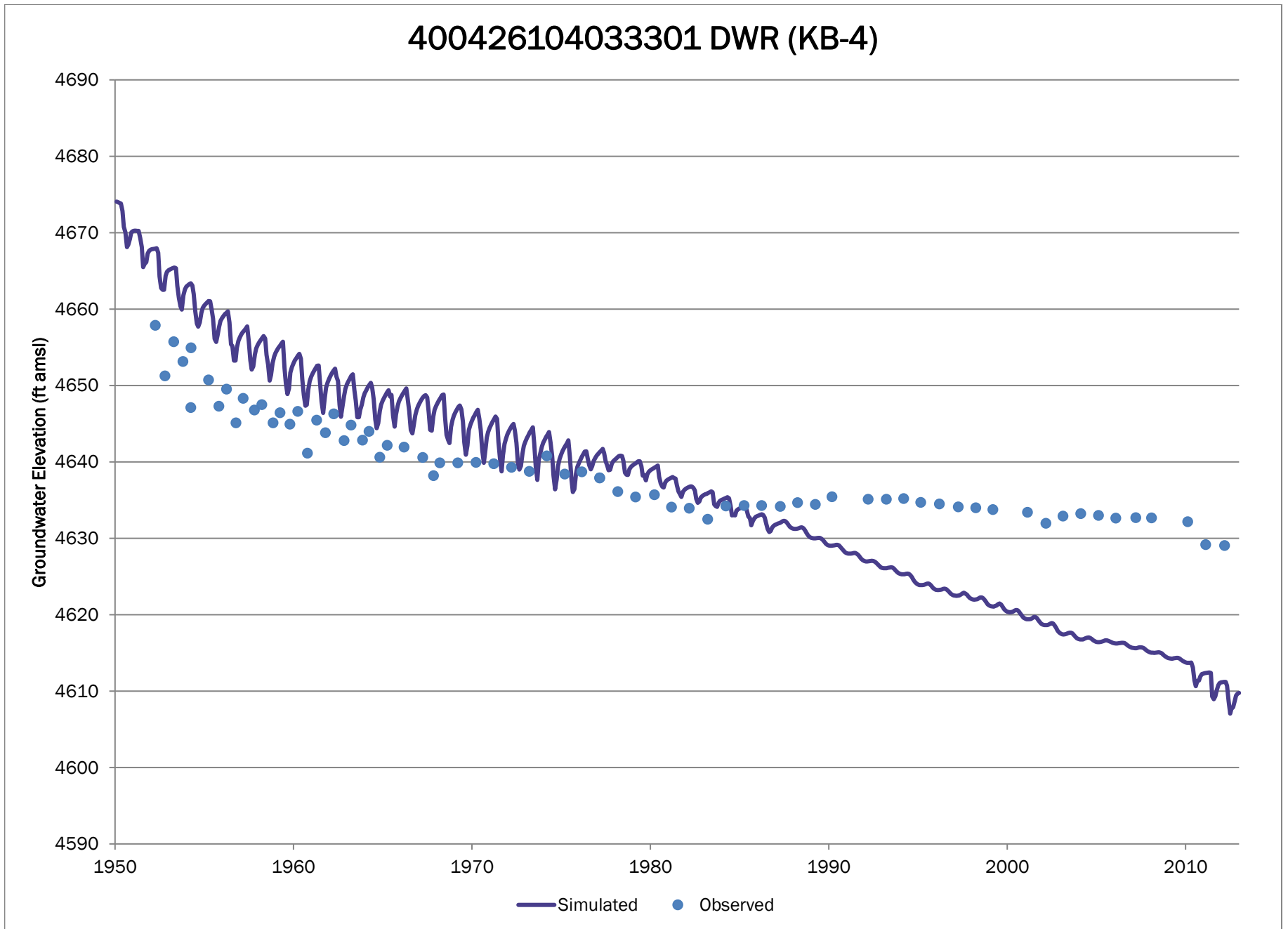
Note elevation axis range of 100 feet.



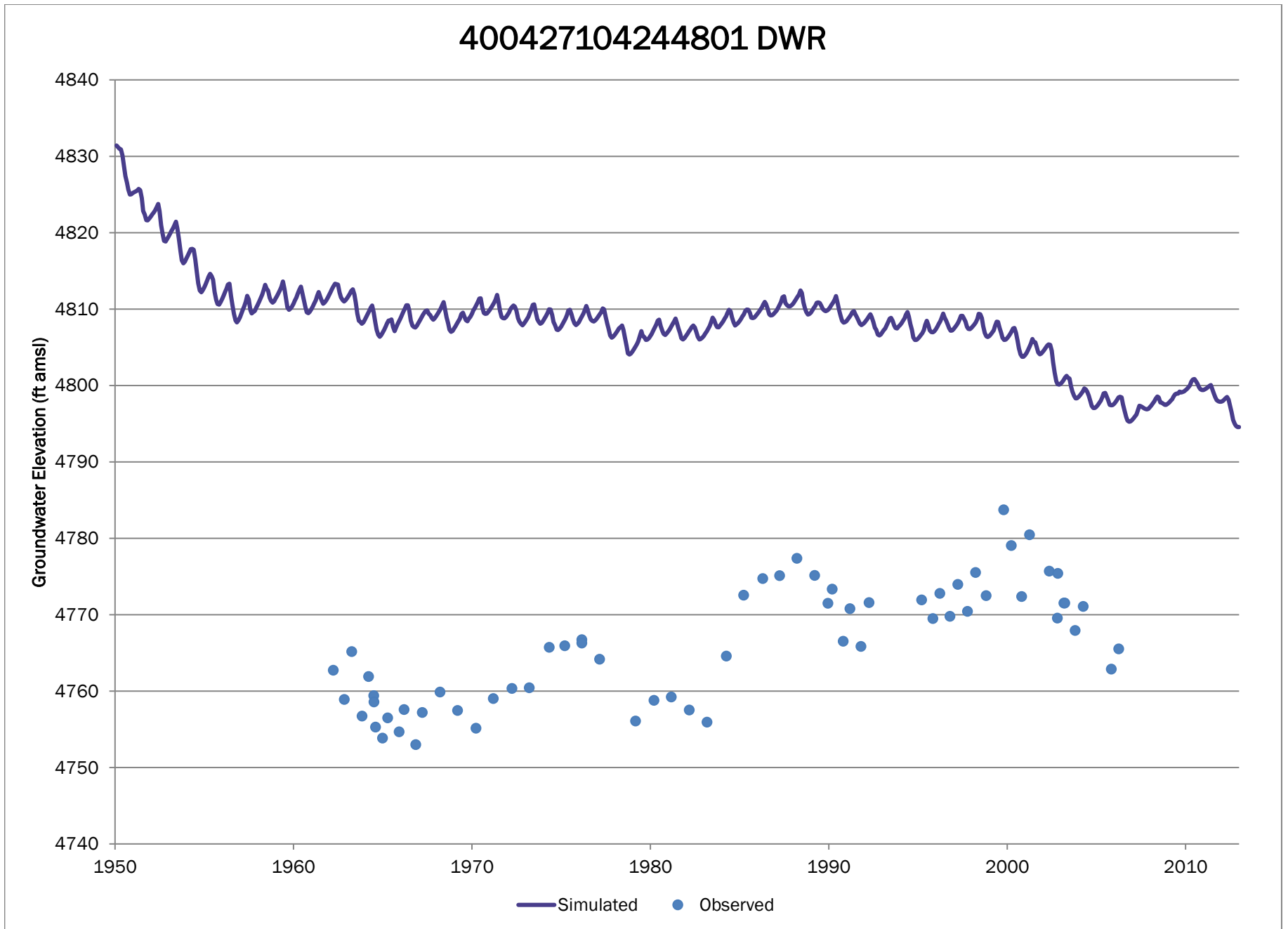
Note elevation axis range of 100 feet.



Note elevation axis range of 100 feet.

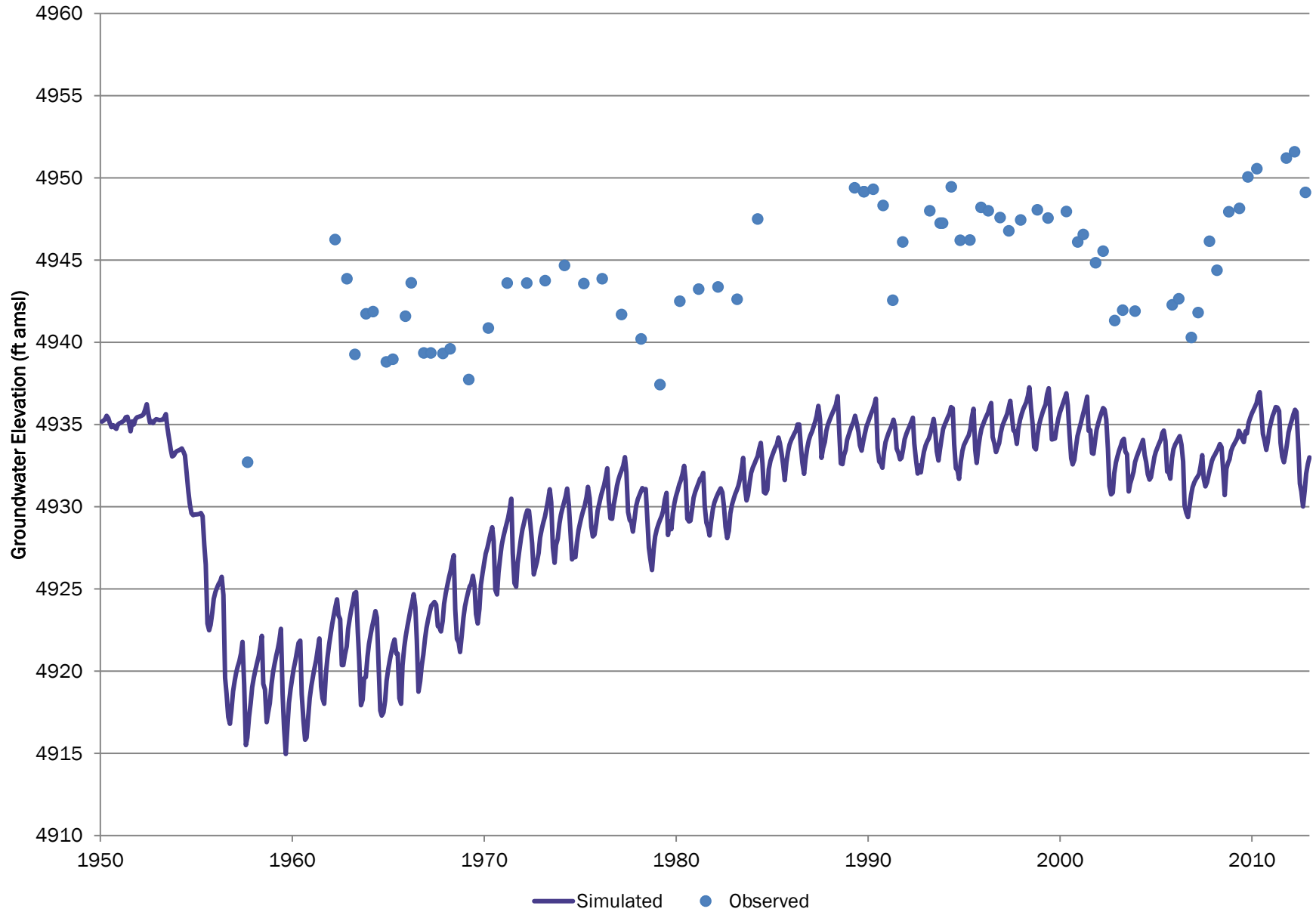


Note elevation axis range of 100 feet.

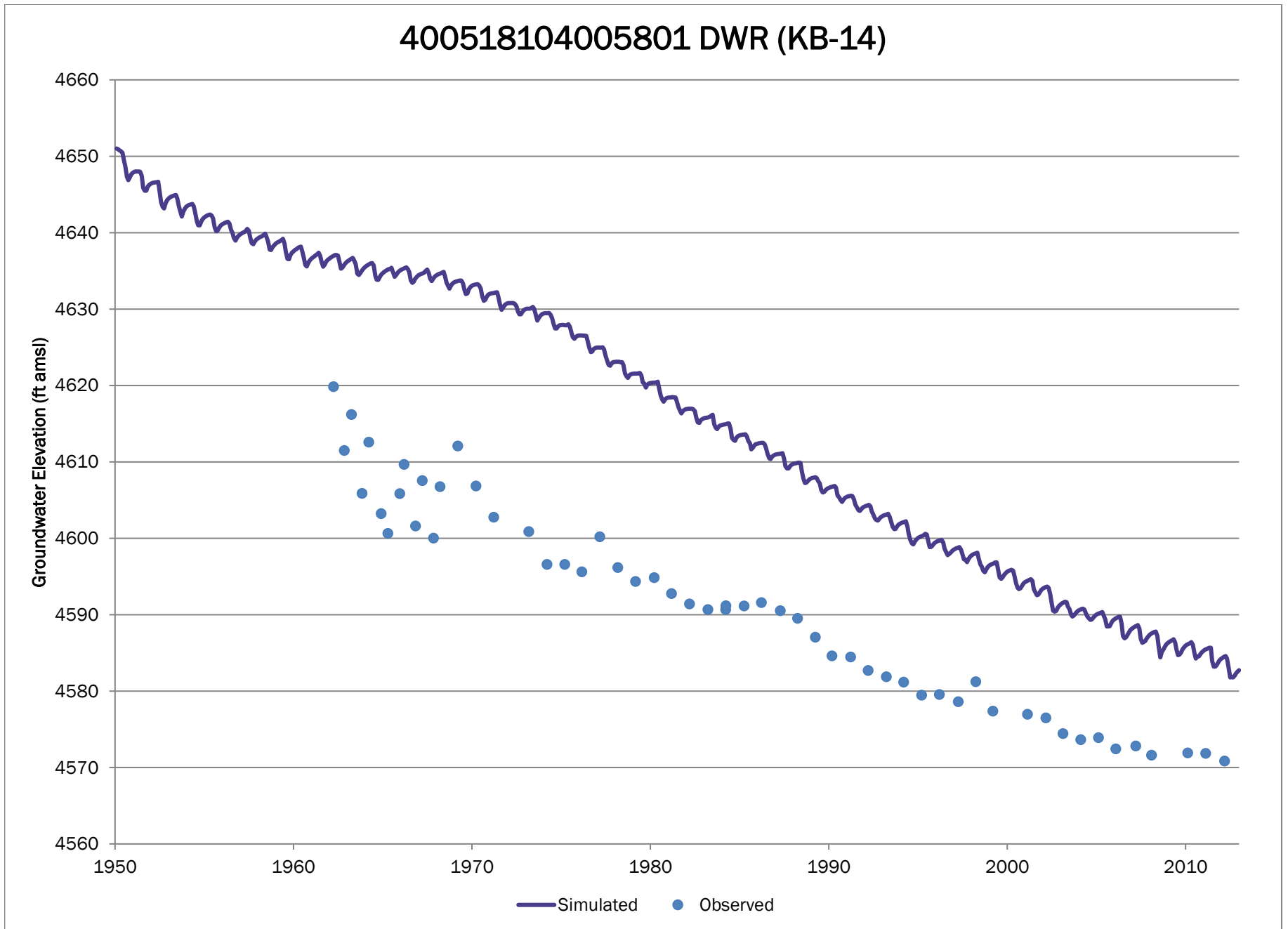




# LSP-02 01N6501DCC

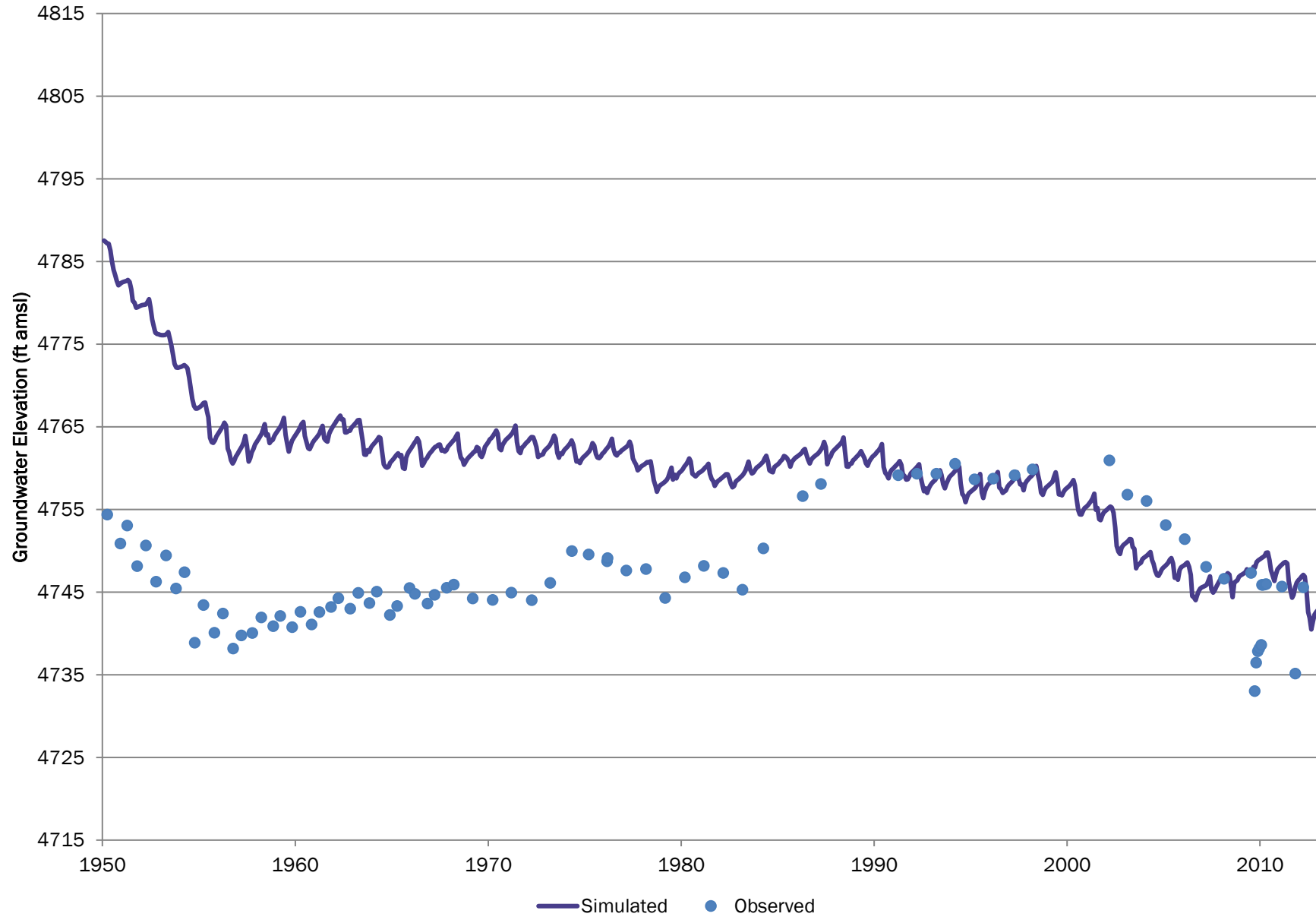


Note elevation axis range of 100 feet.

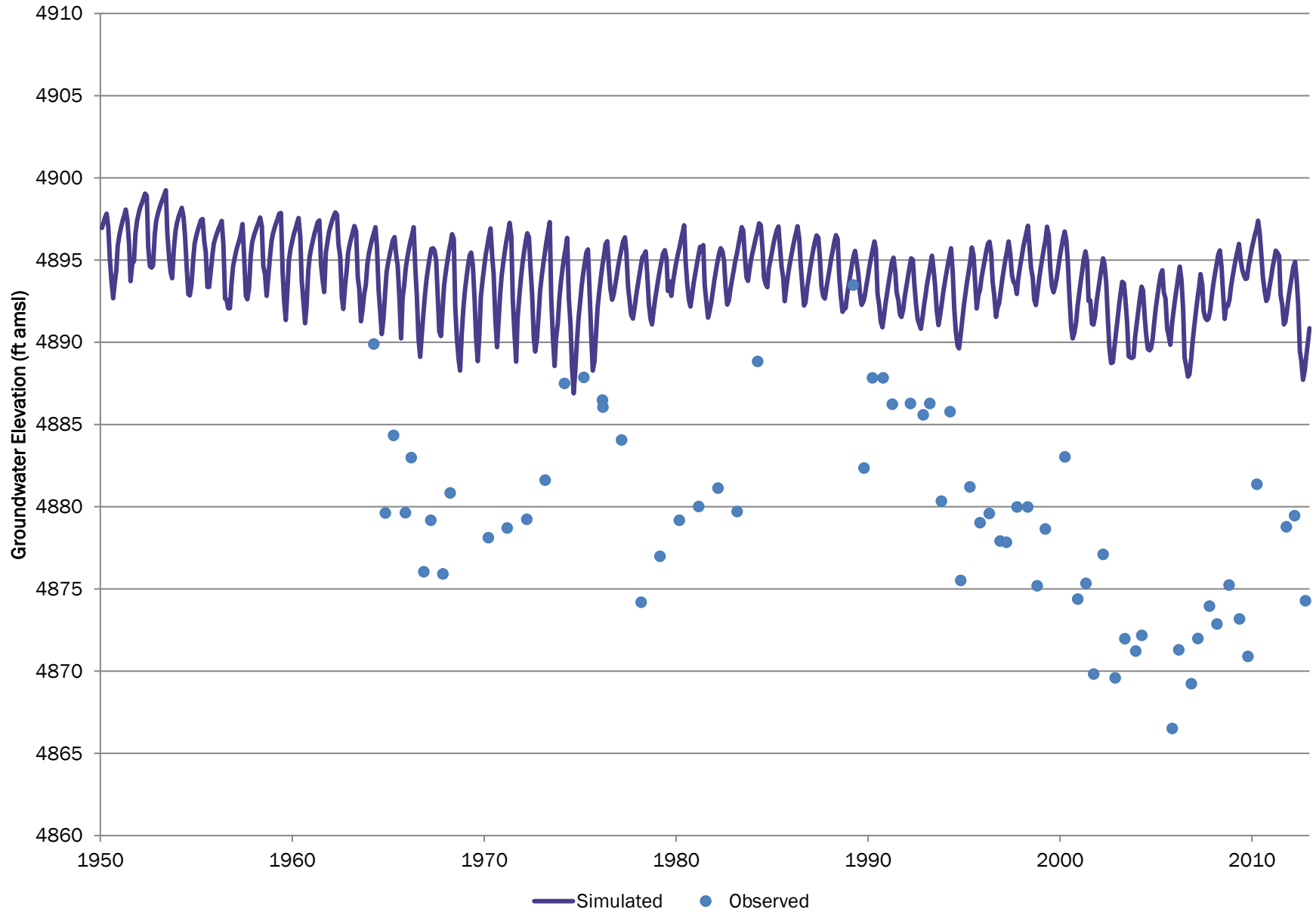


Note elevation axis range of 100 feet.

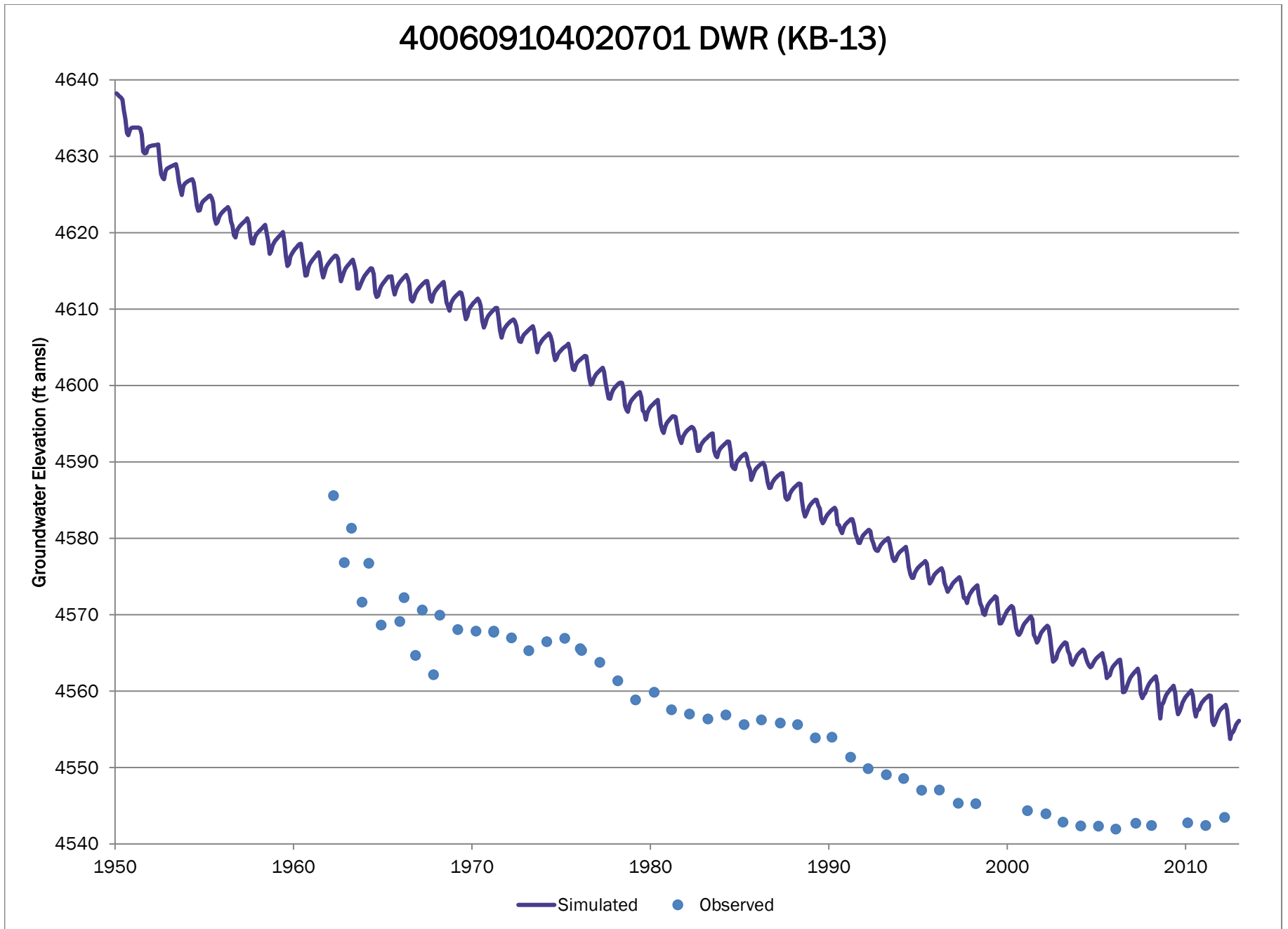
### 400554104234001 DWR (GS-2)



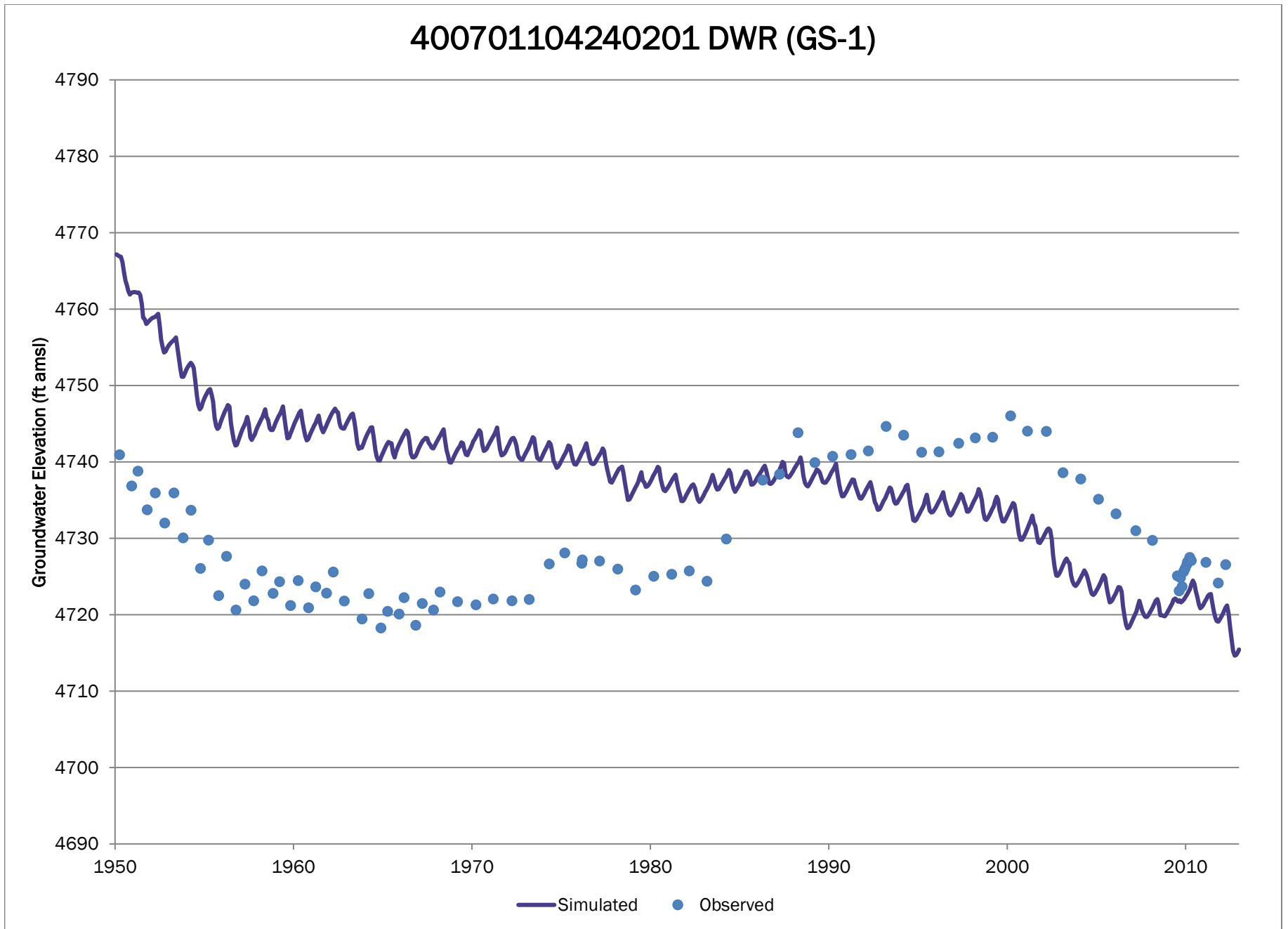
# LSP-08 02N6532ABA



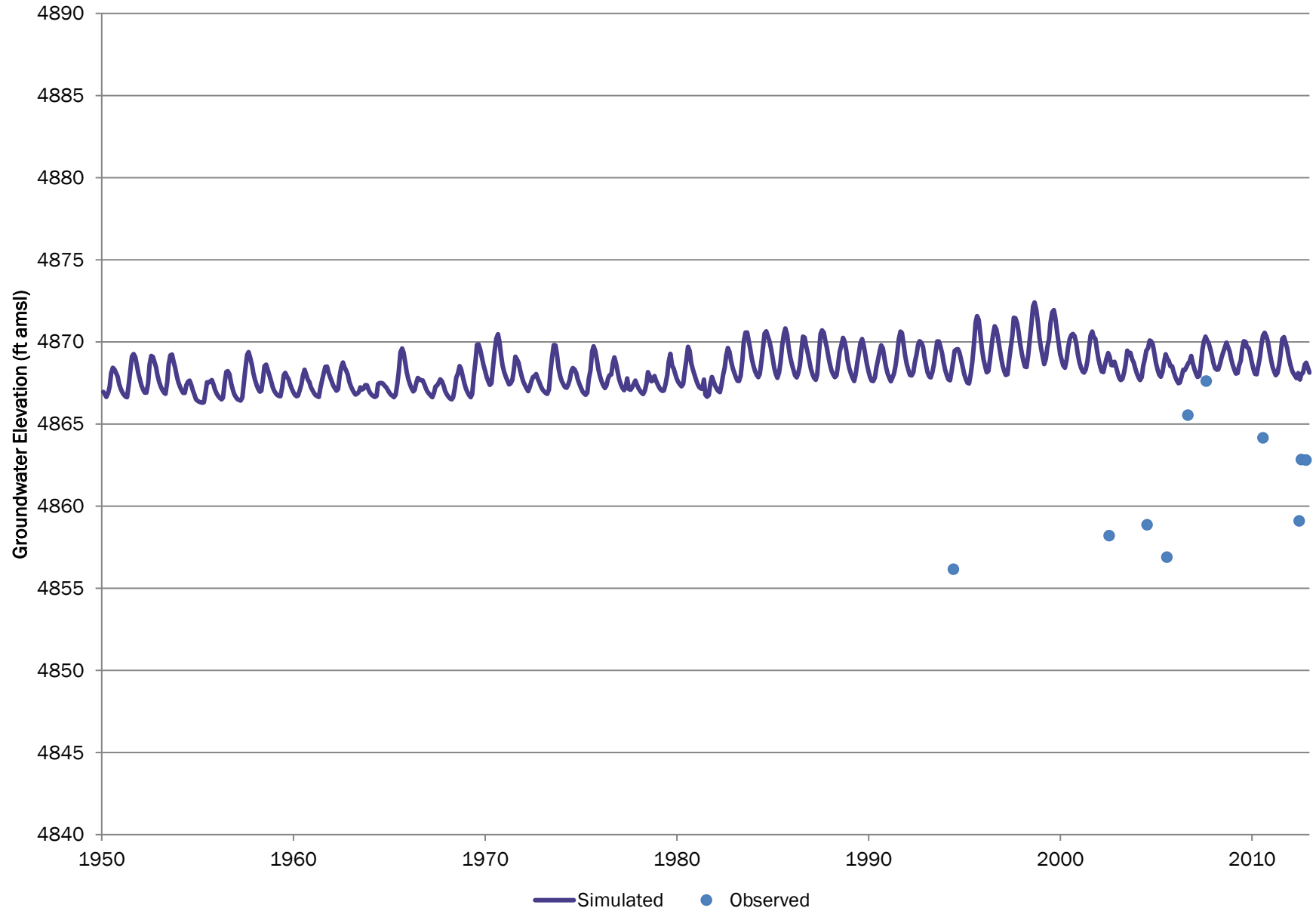
Note elevation axis range of 100 feet.



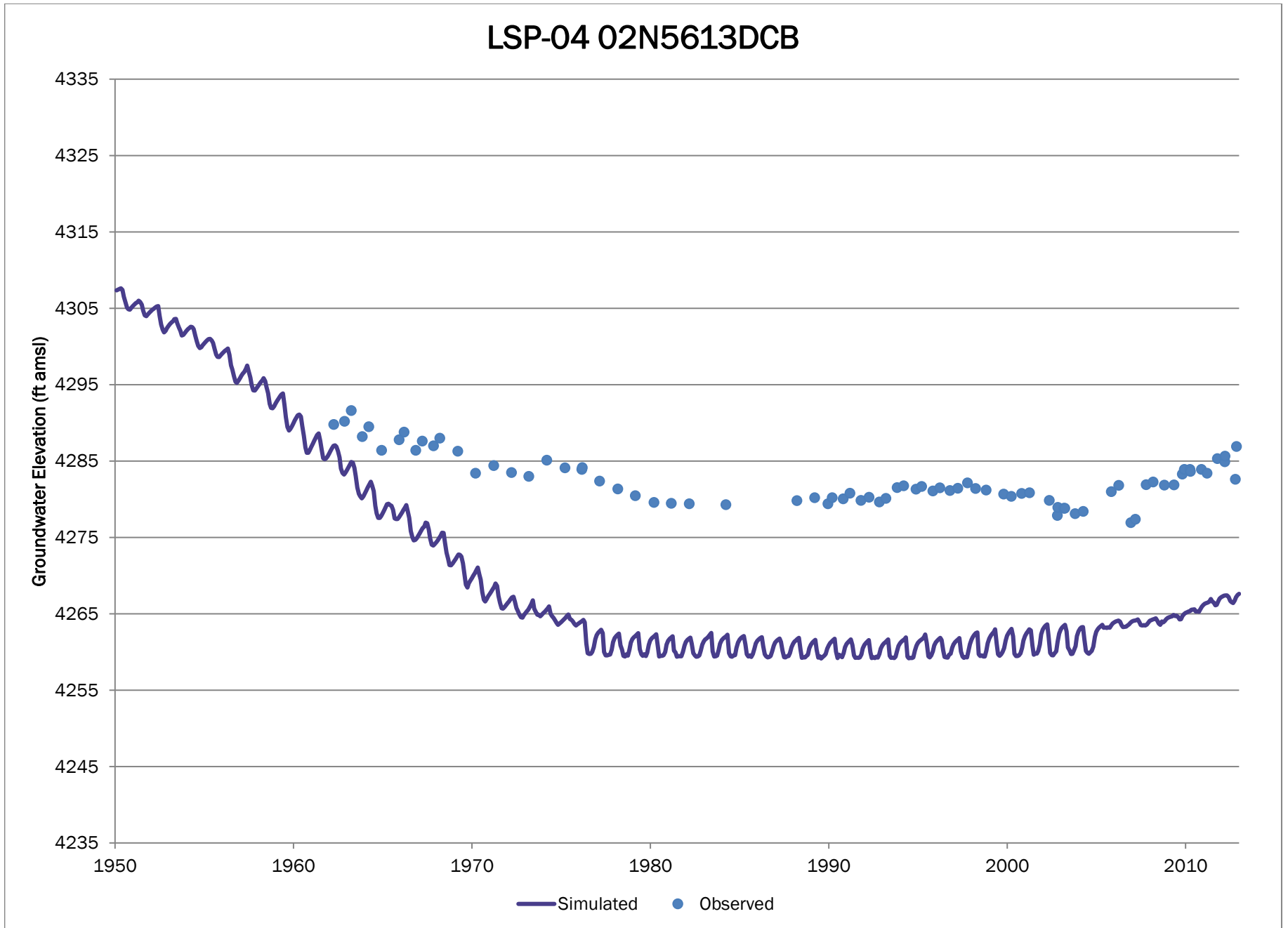
Note elevation axis range of 100 feet.



# 400711104481801 USGS NAWQA 02

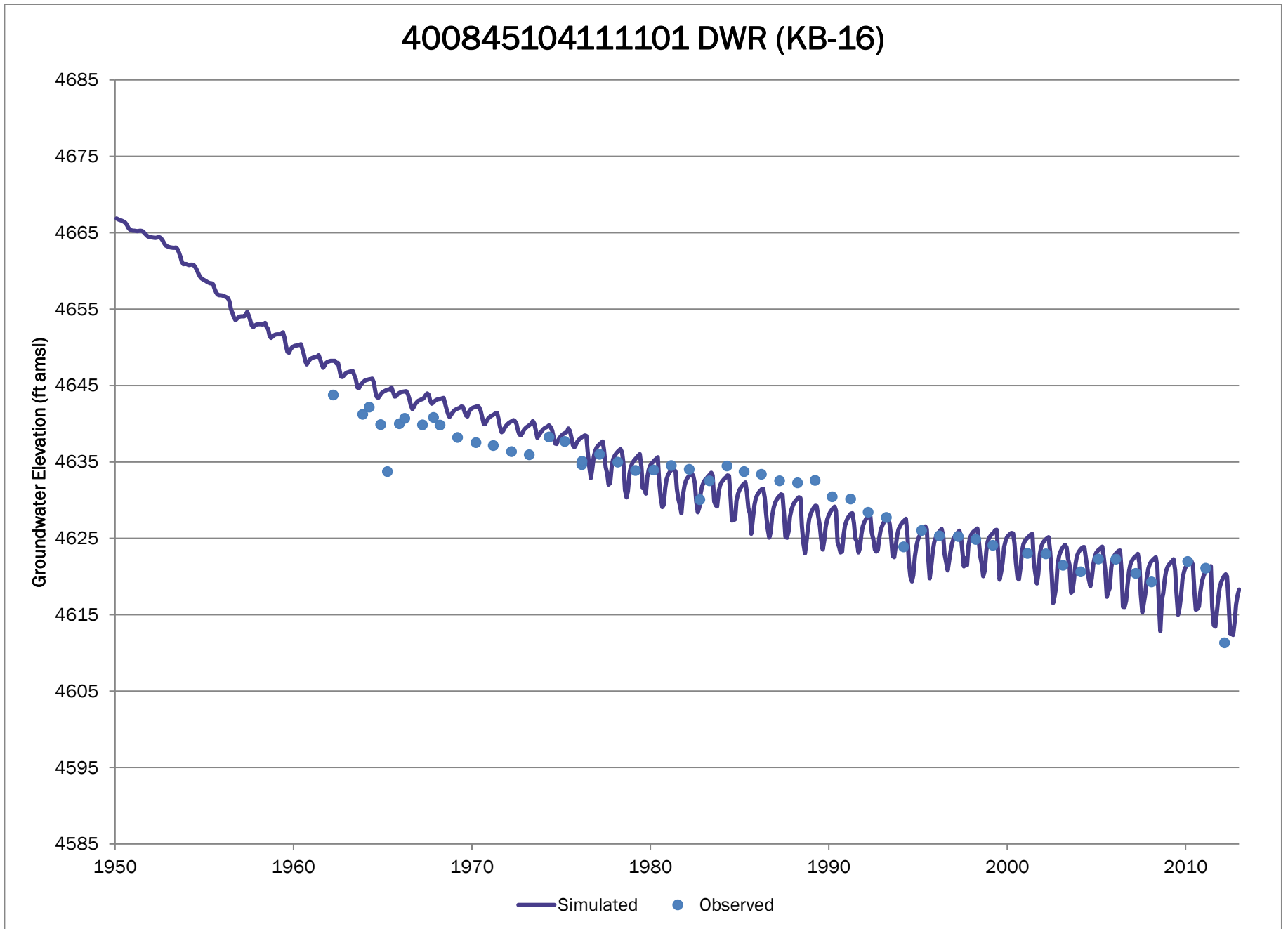


Note elevation axis range of 100 feet.

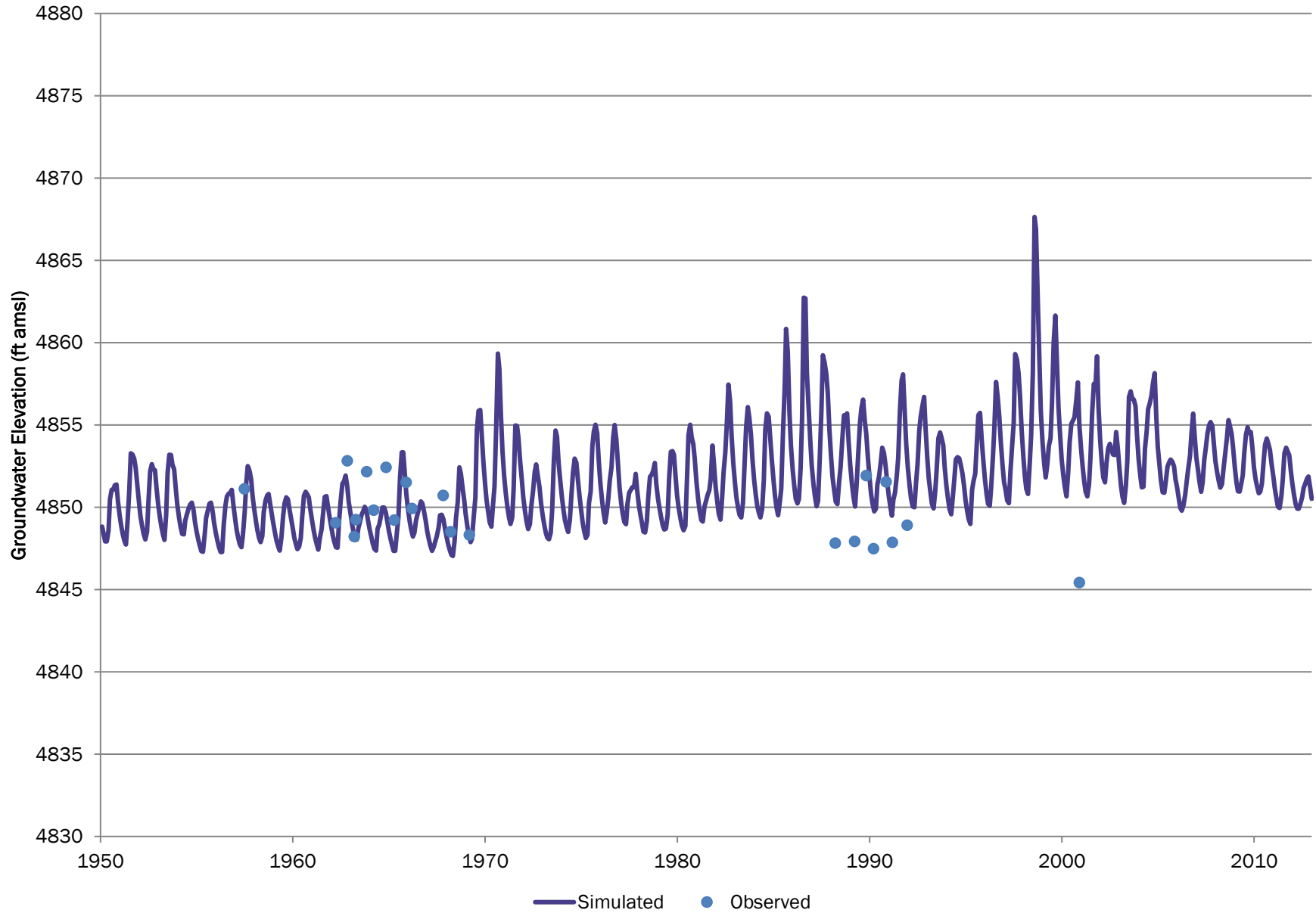




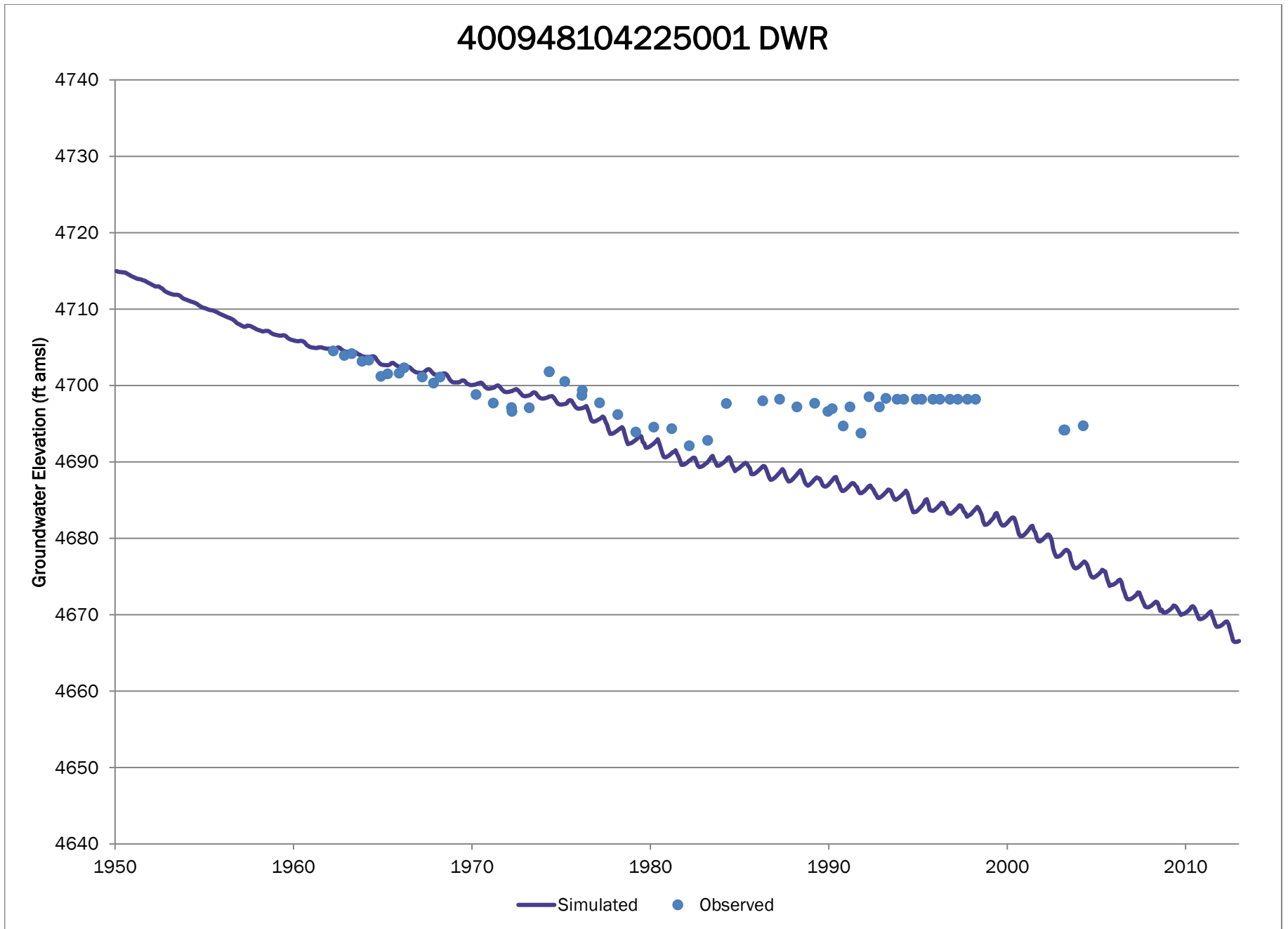
Note elevation axis range of 100 feet.



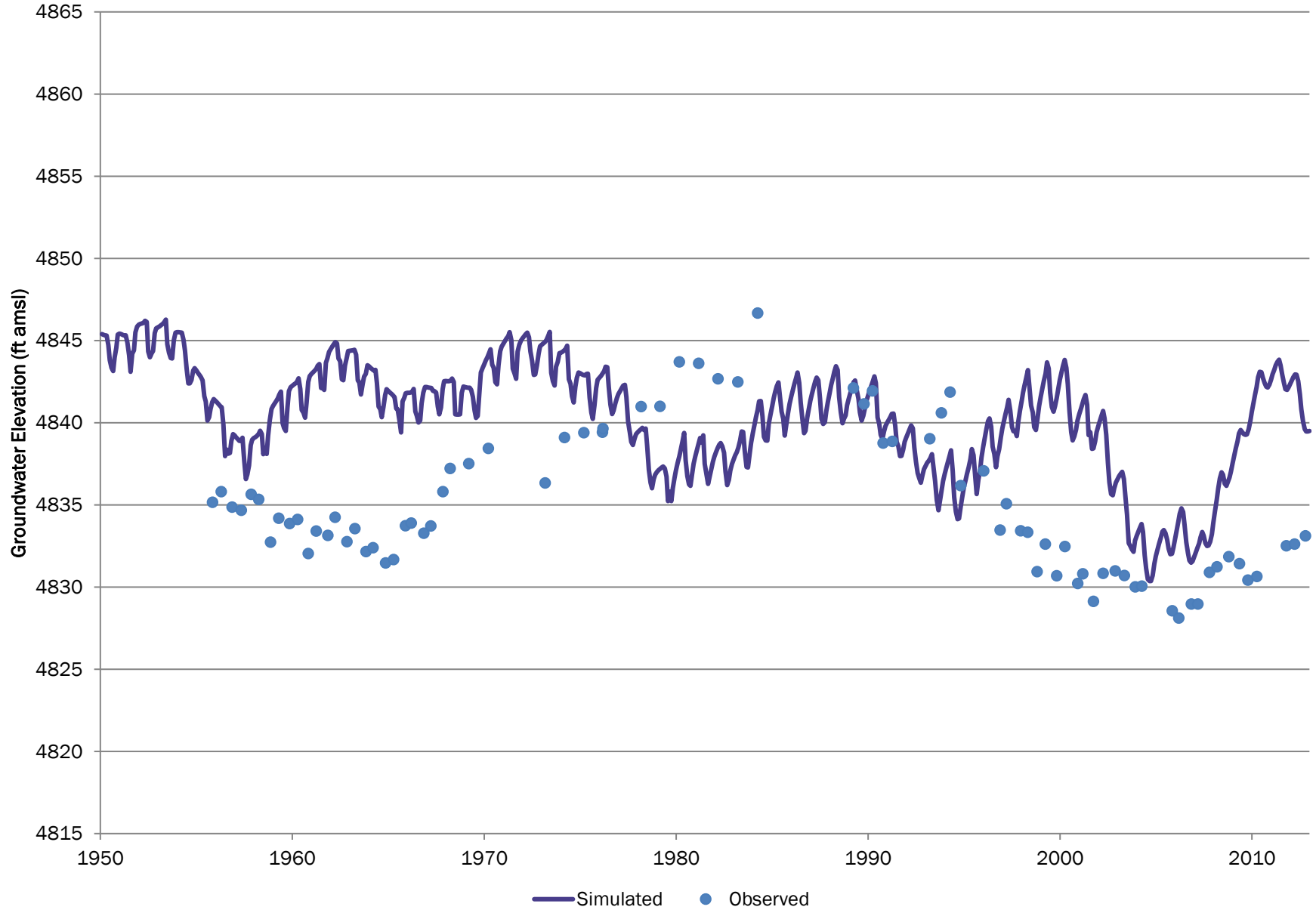
# 400853104483401 USGS



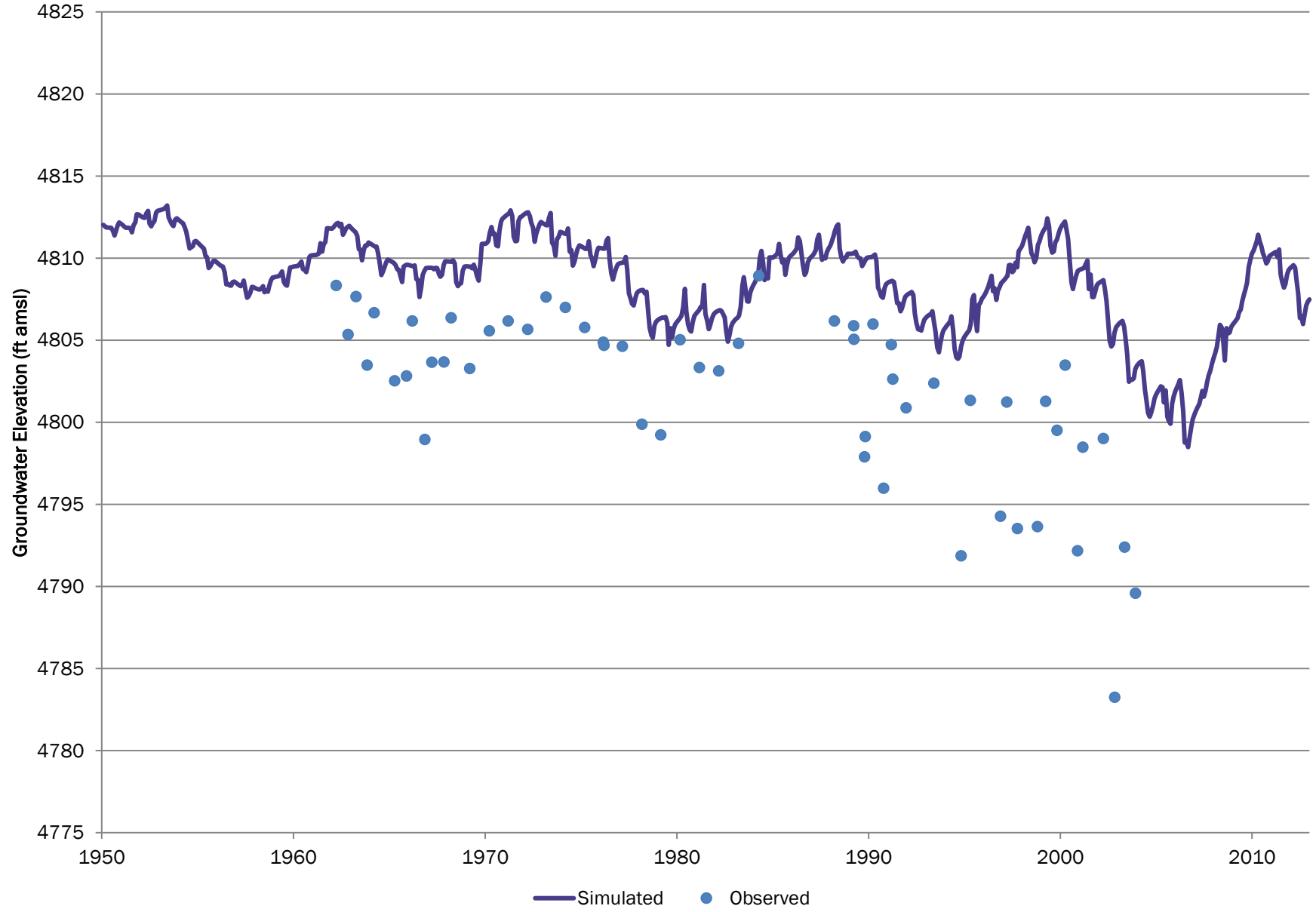
Note elevation axis range of 100 feet.



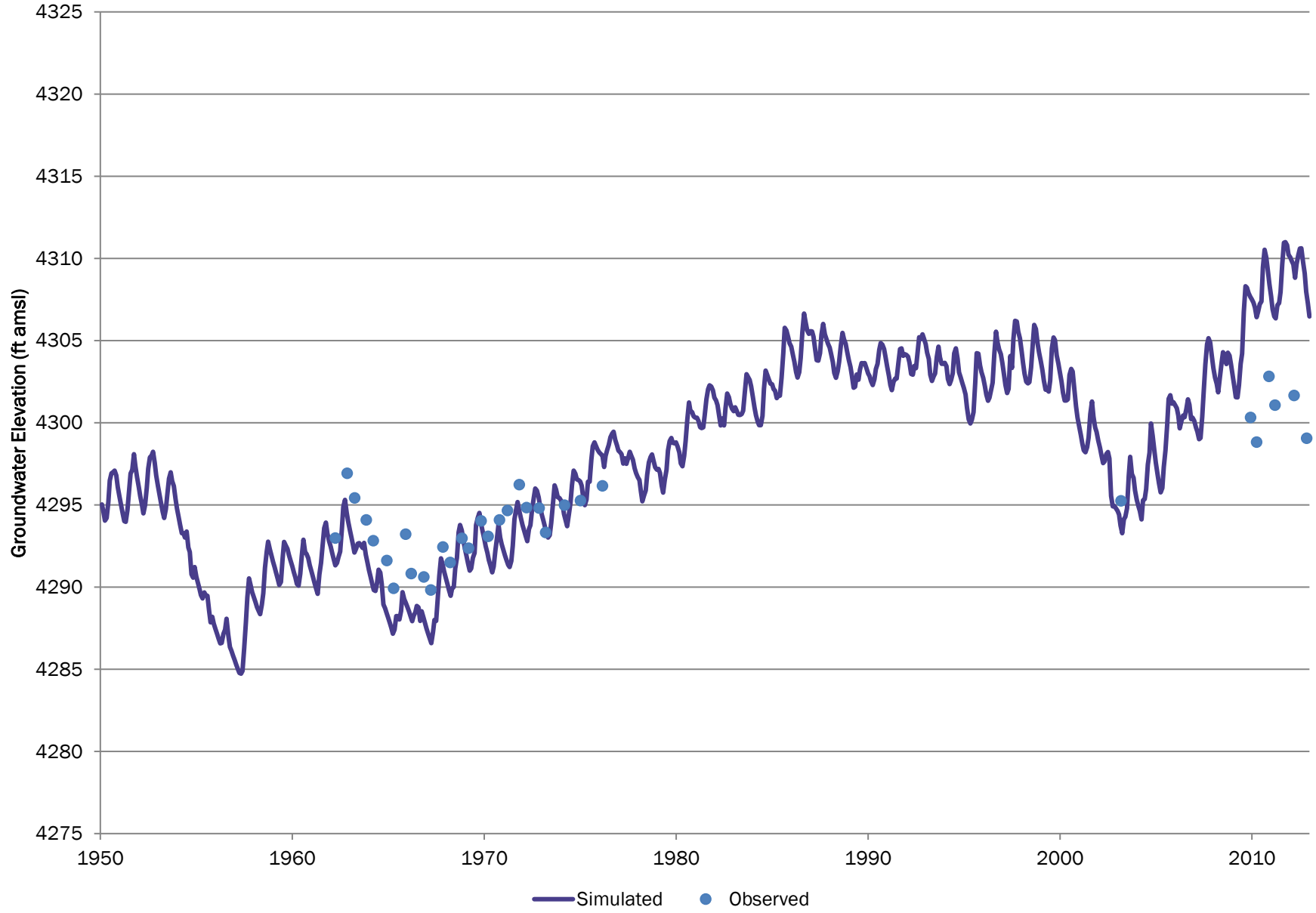
# LSP-06 02N6504CBB



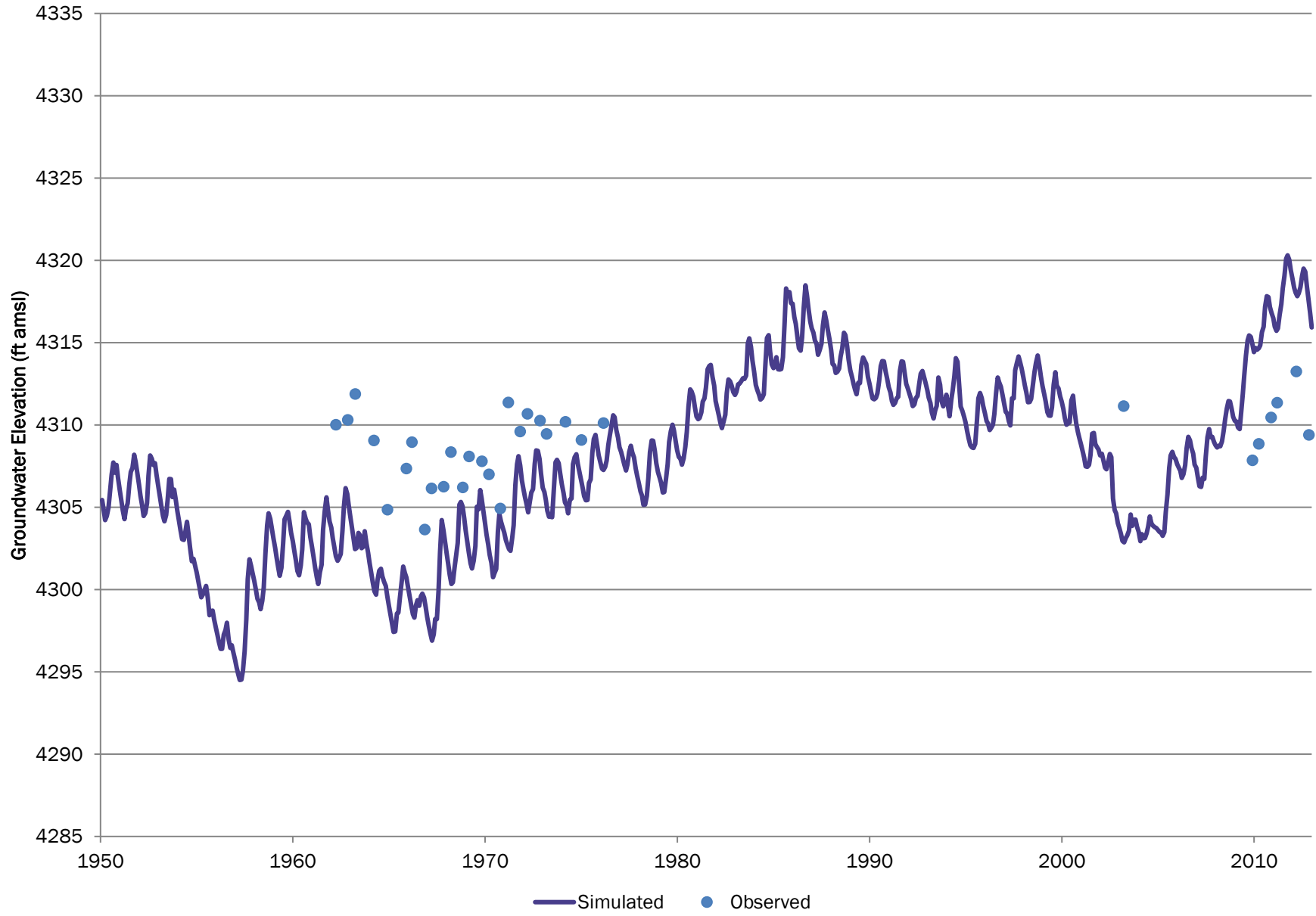
# 401213104392201 USGS



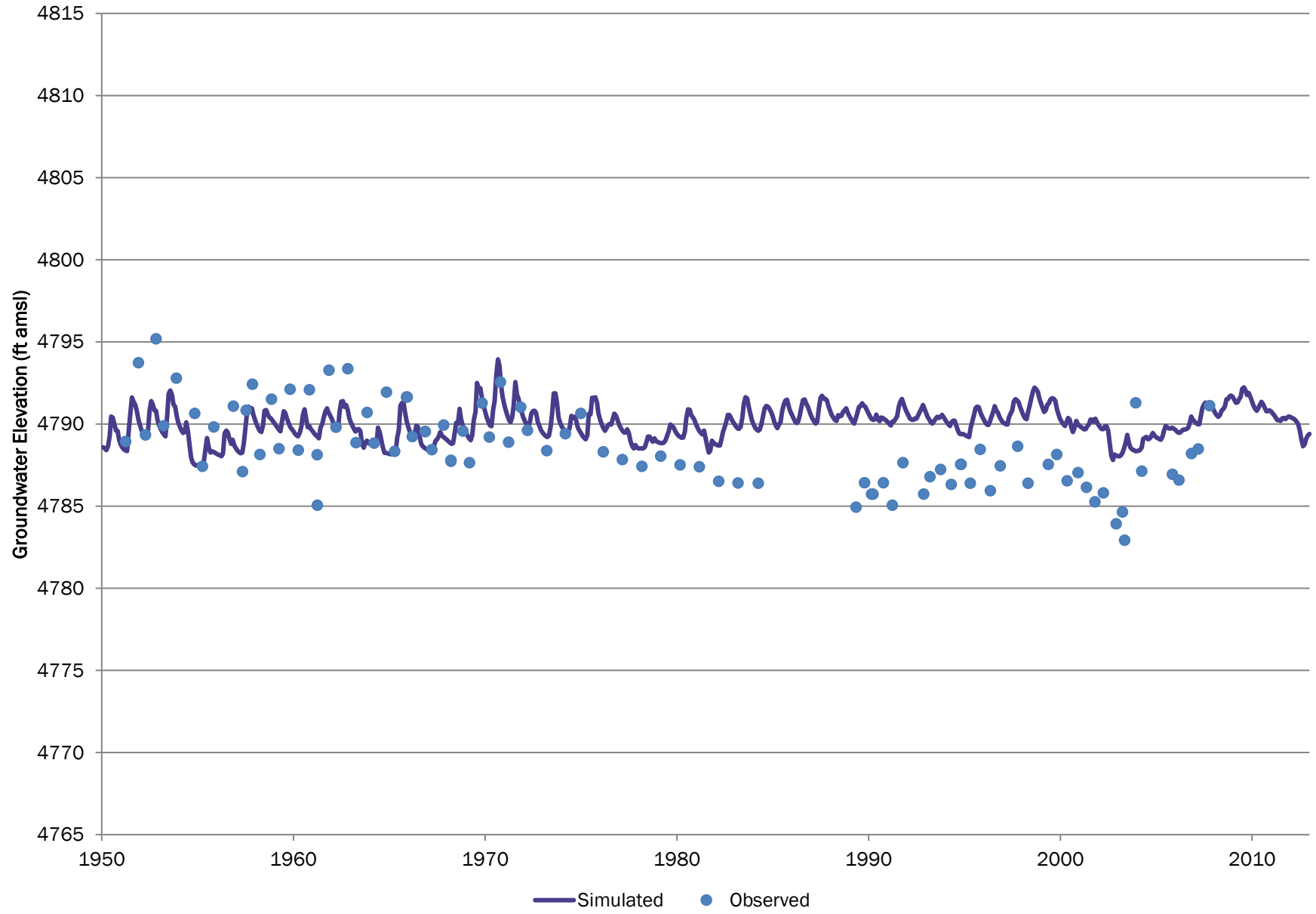
# 401303103472900 USGS



# 401304103495500 USGS

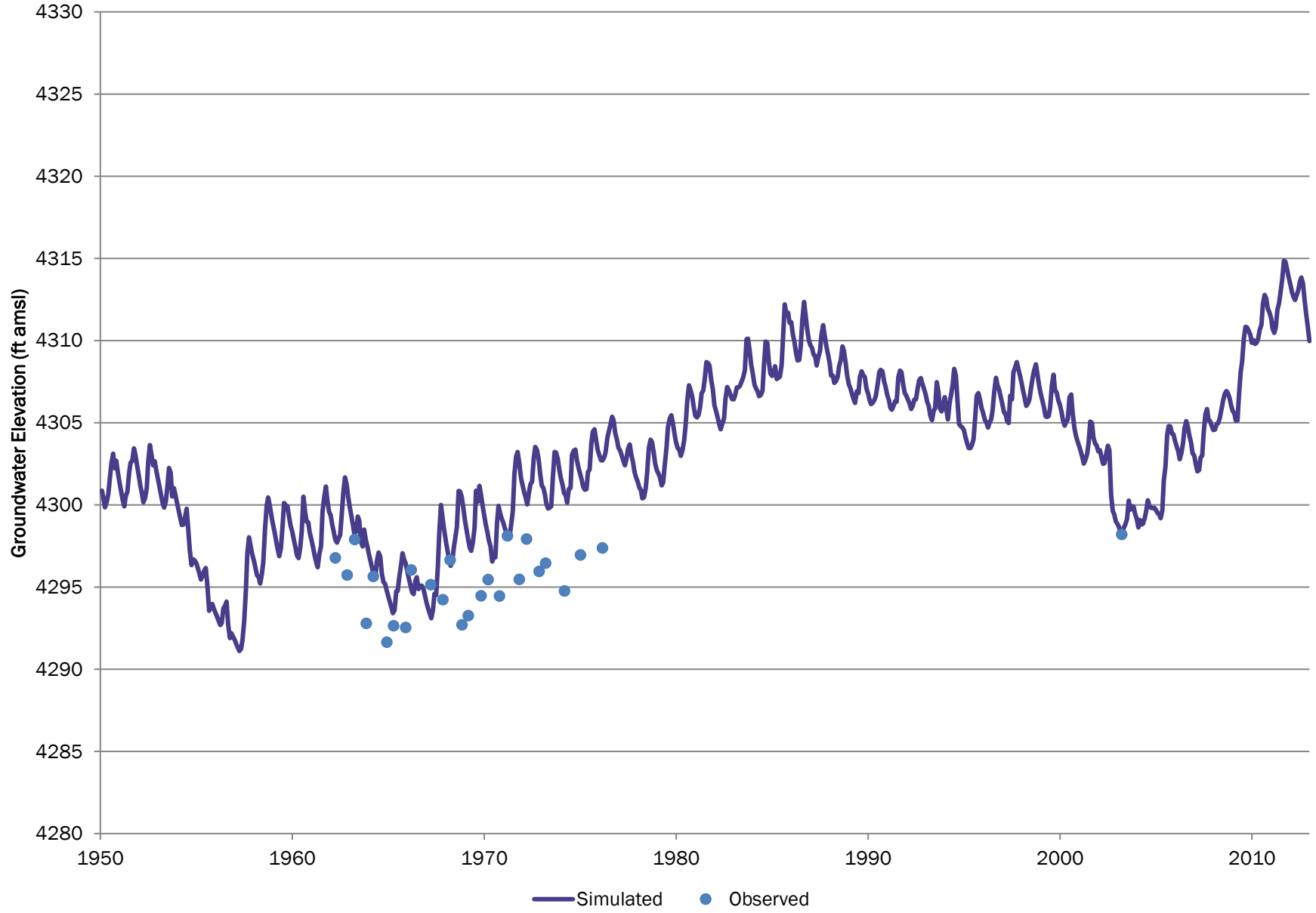


# 401315104490101 DWR

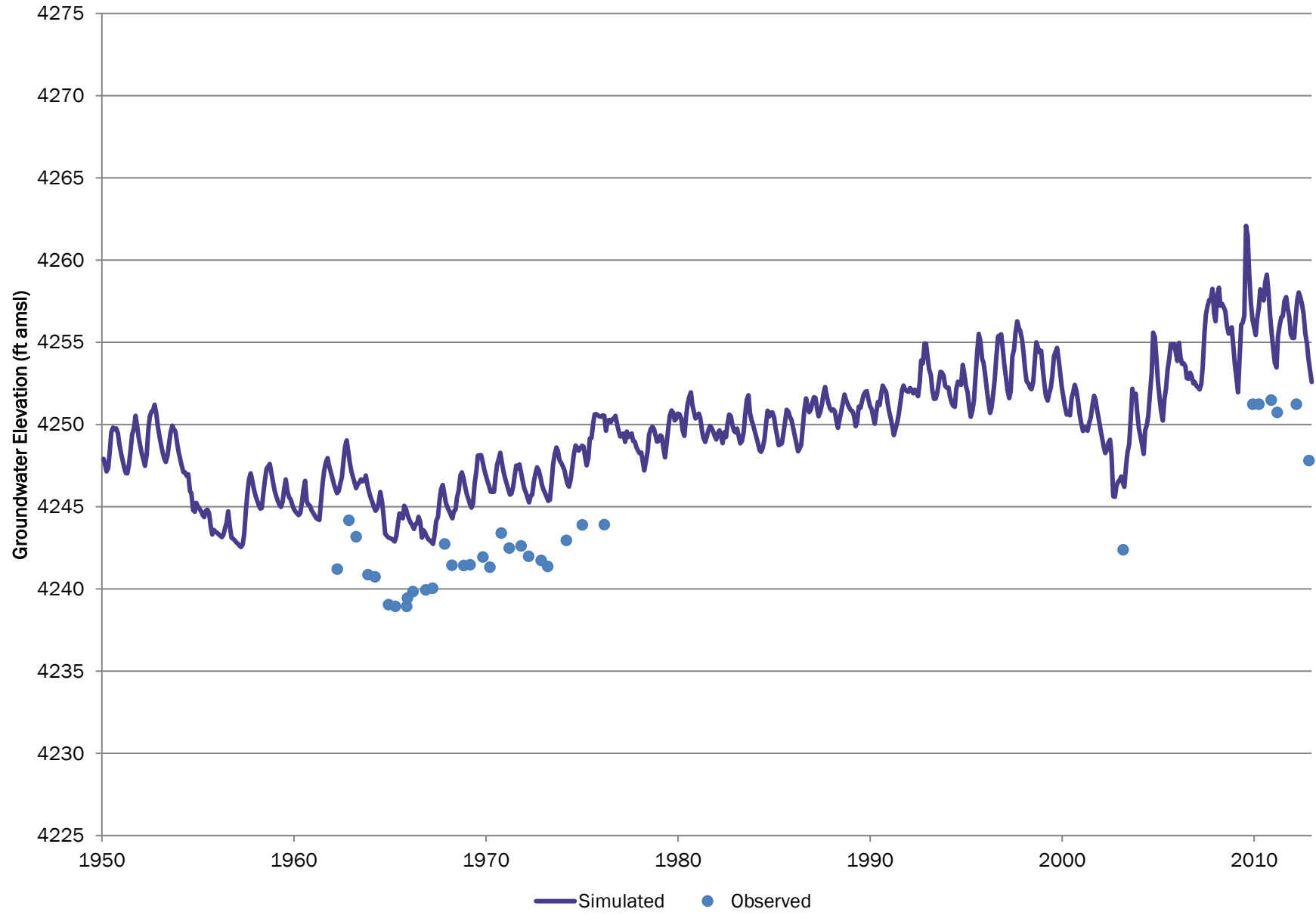




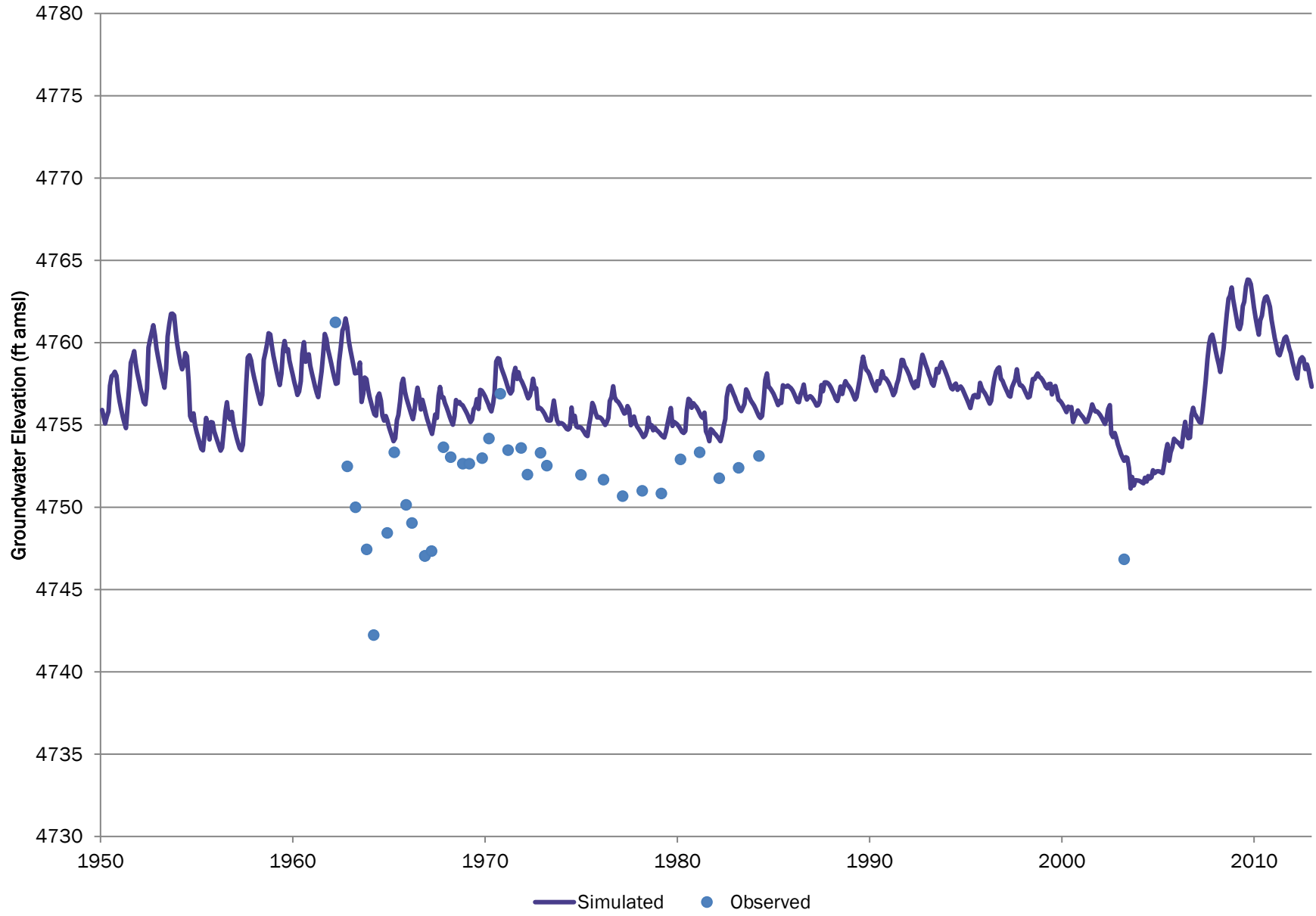
# 401357103494600 USGS



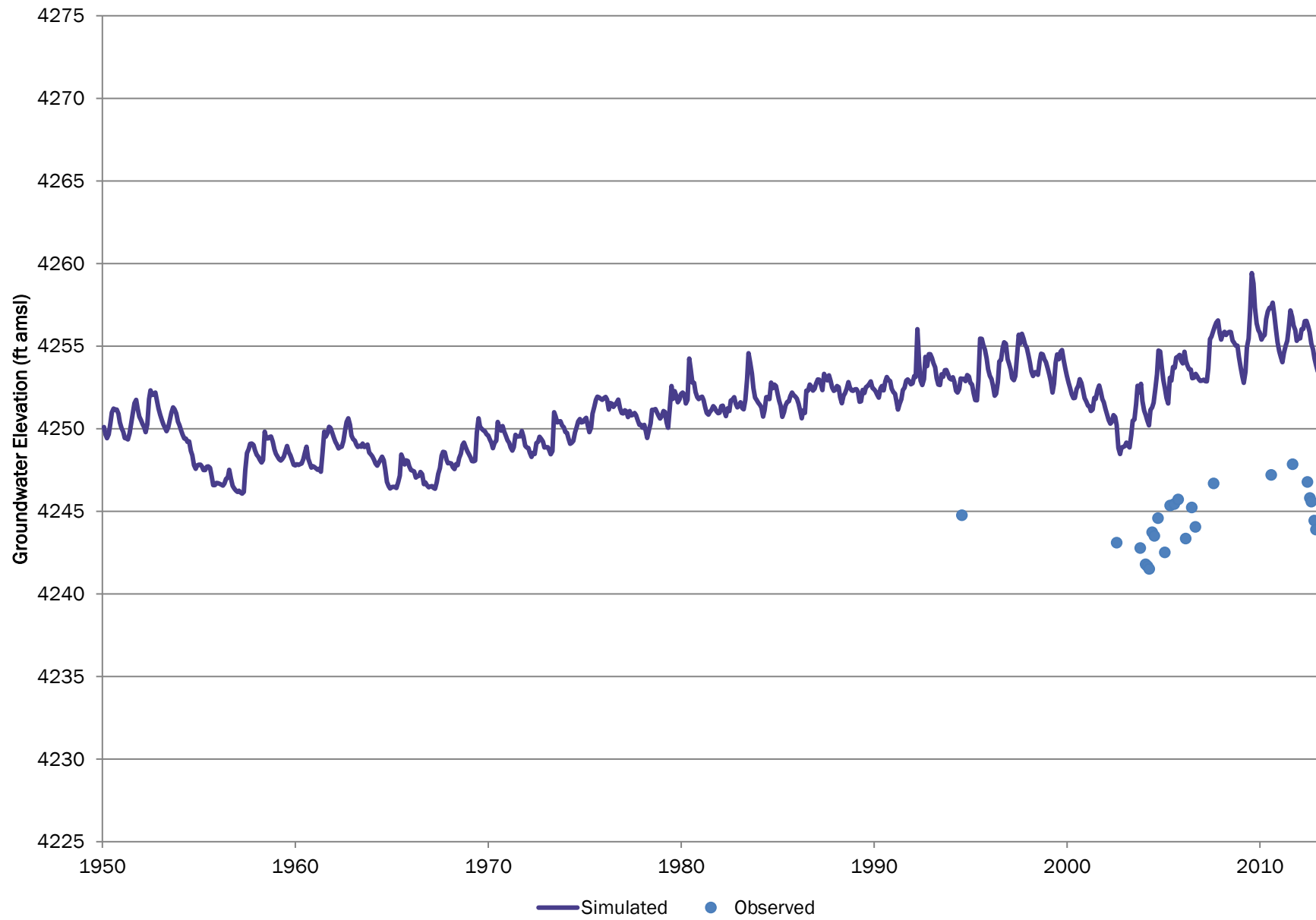
# 401515103432900 USGS



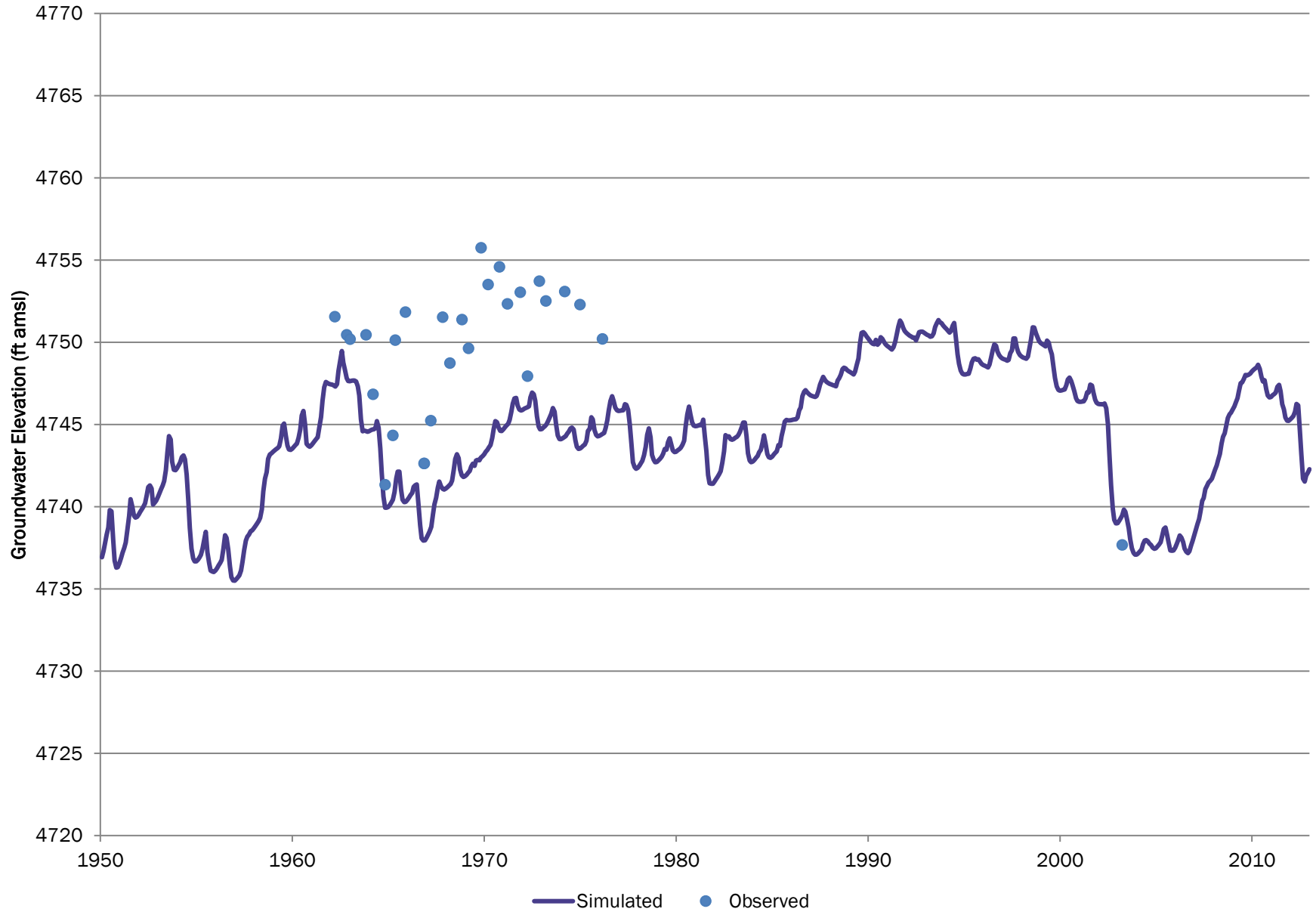
# 401540104491000 USGS



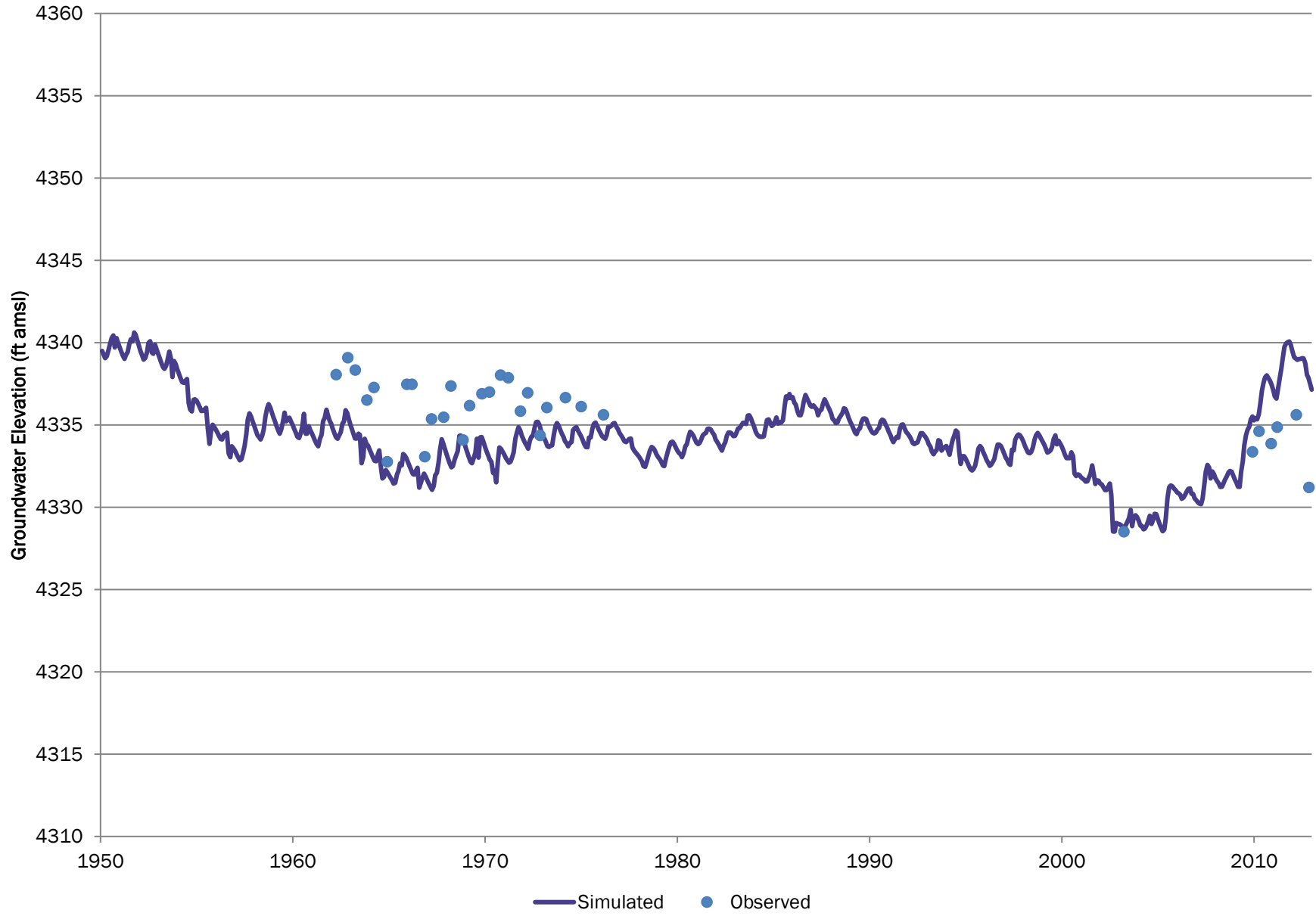
# 401544103443101 USGS NAWQA 05



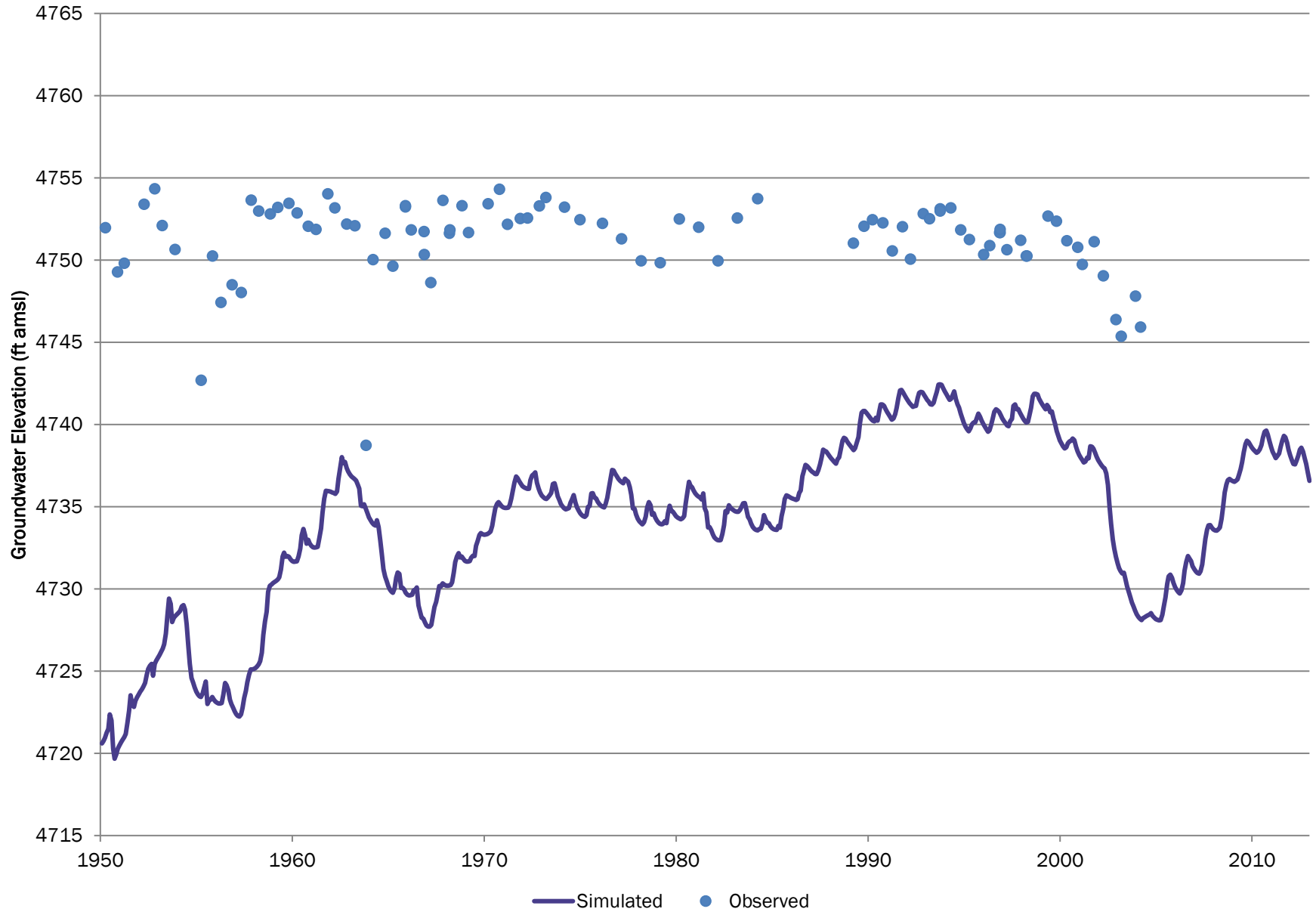
# 401632104462000 USGS



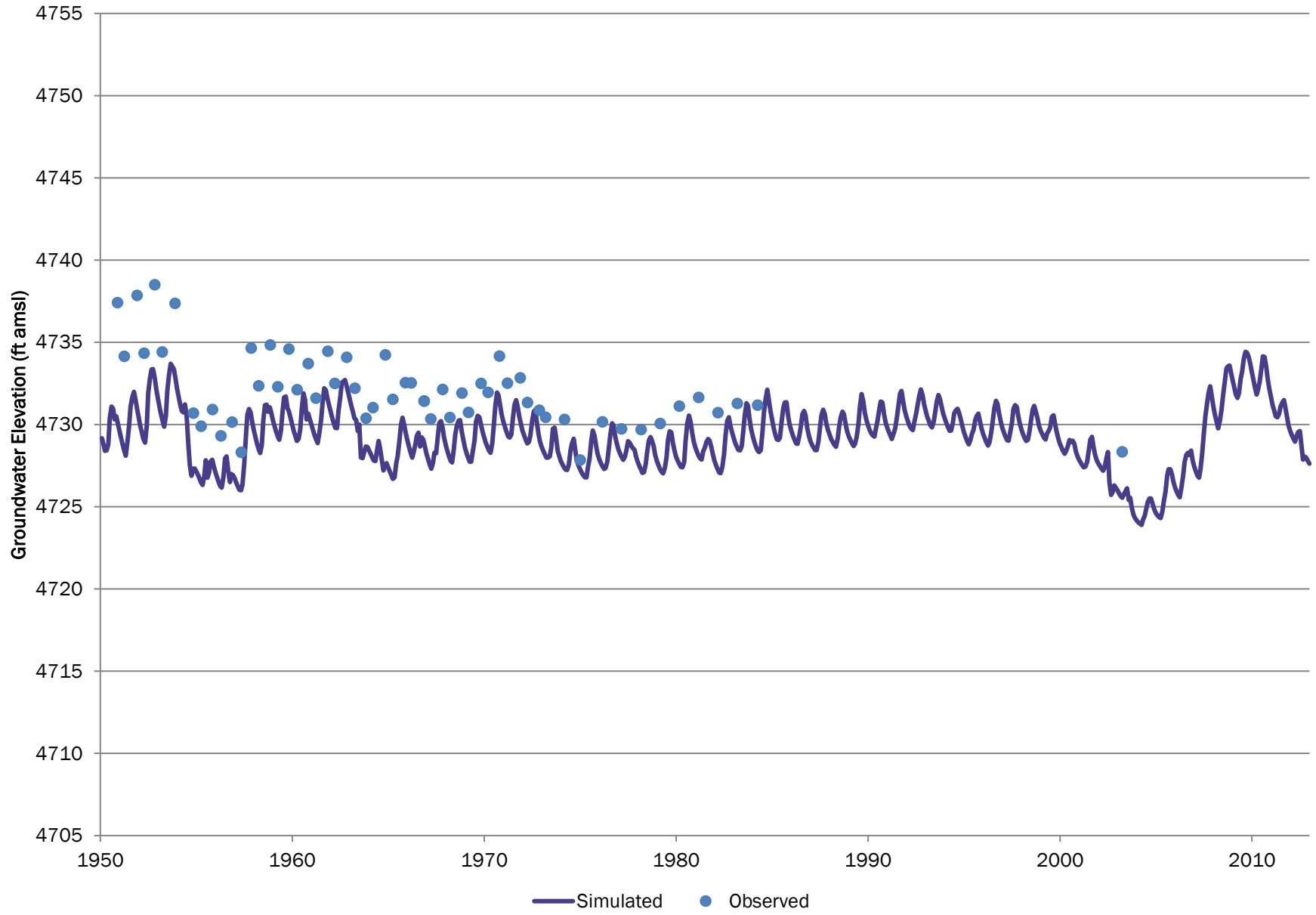
# 401634103541700 USGS



# 401701104451400 DWR

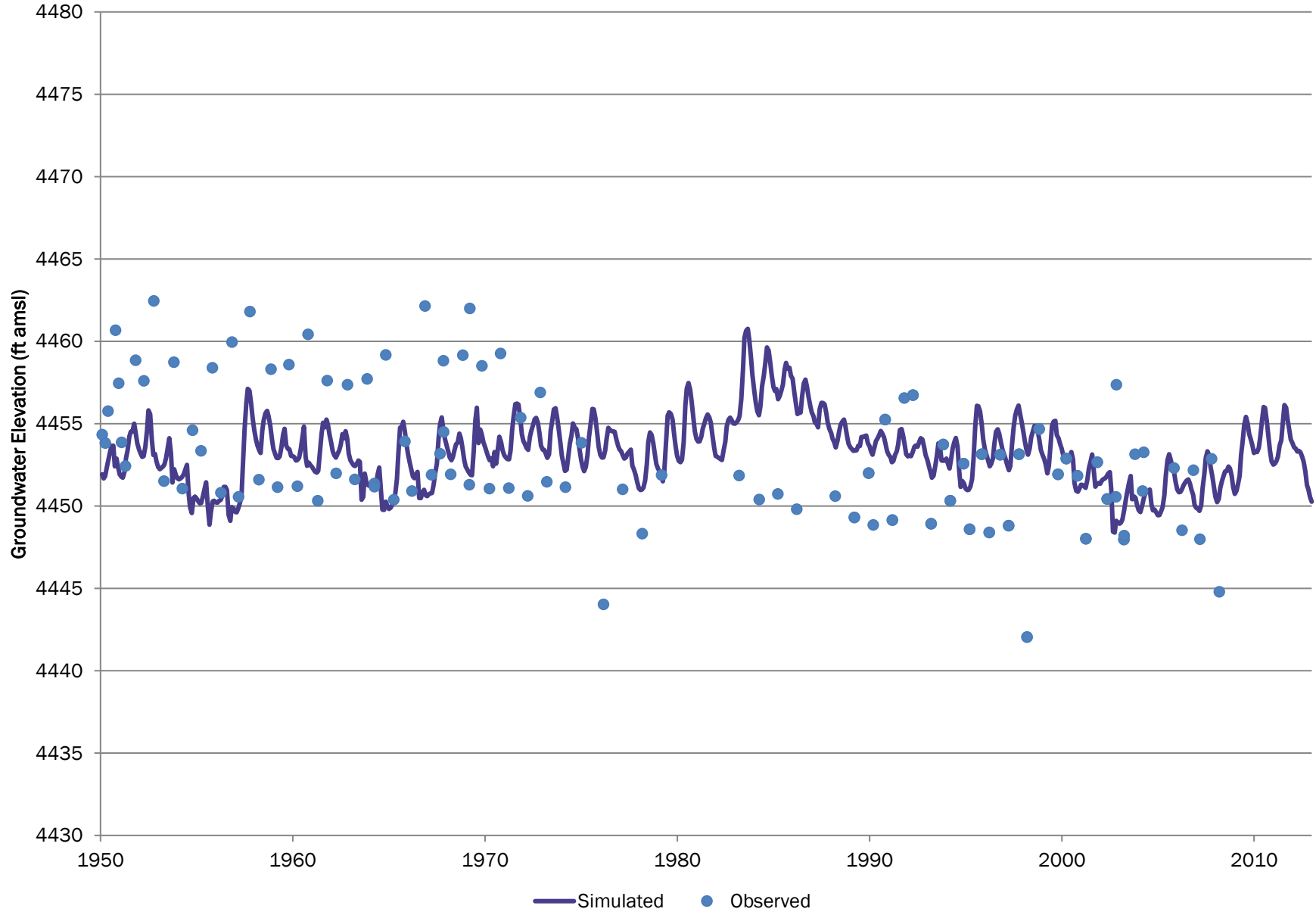


# 401724104484000 USGS

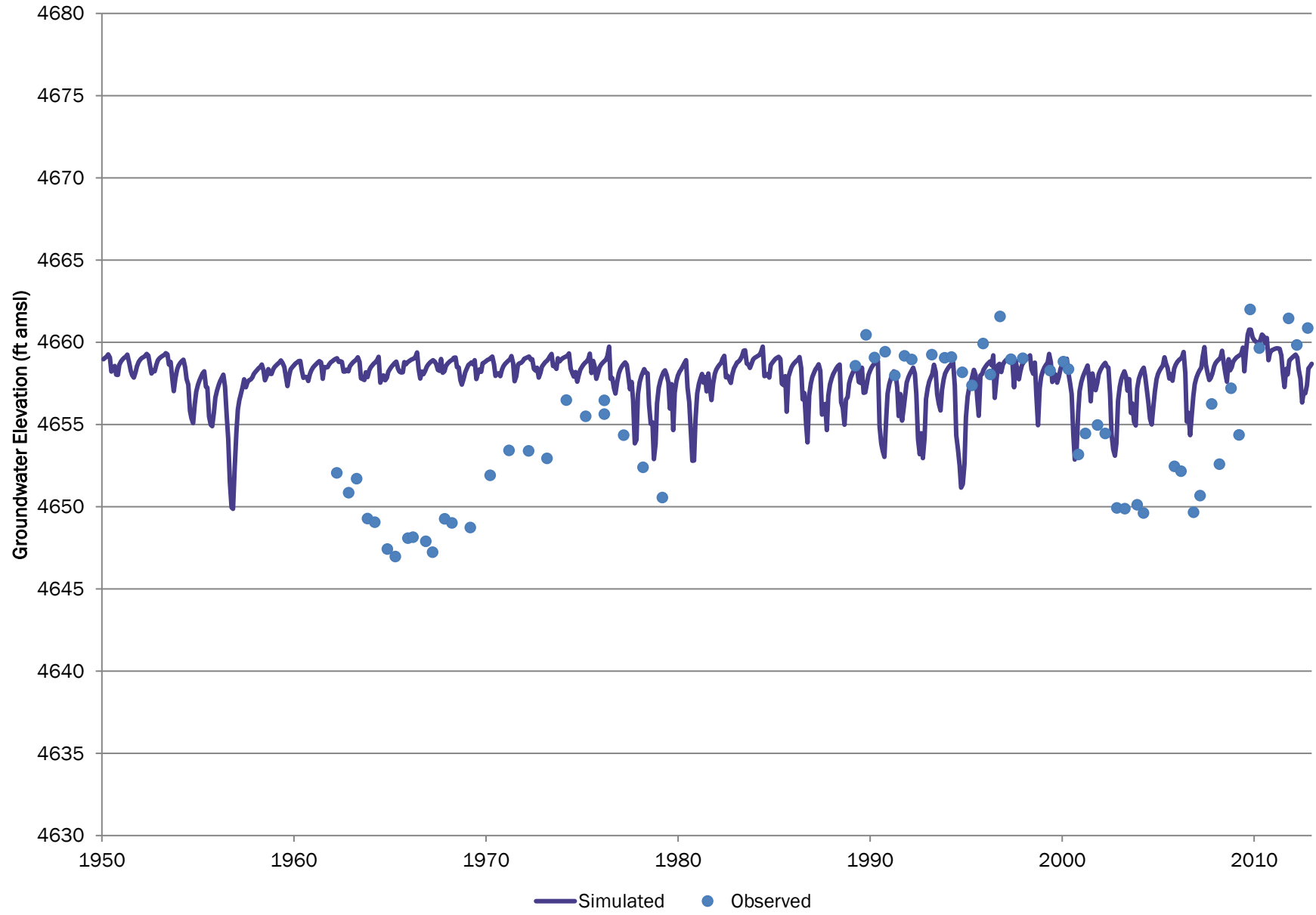




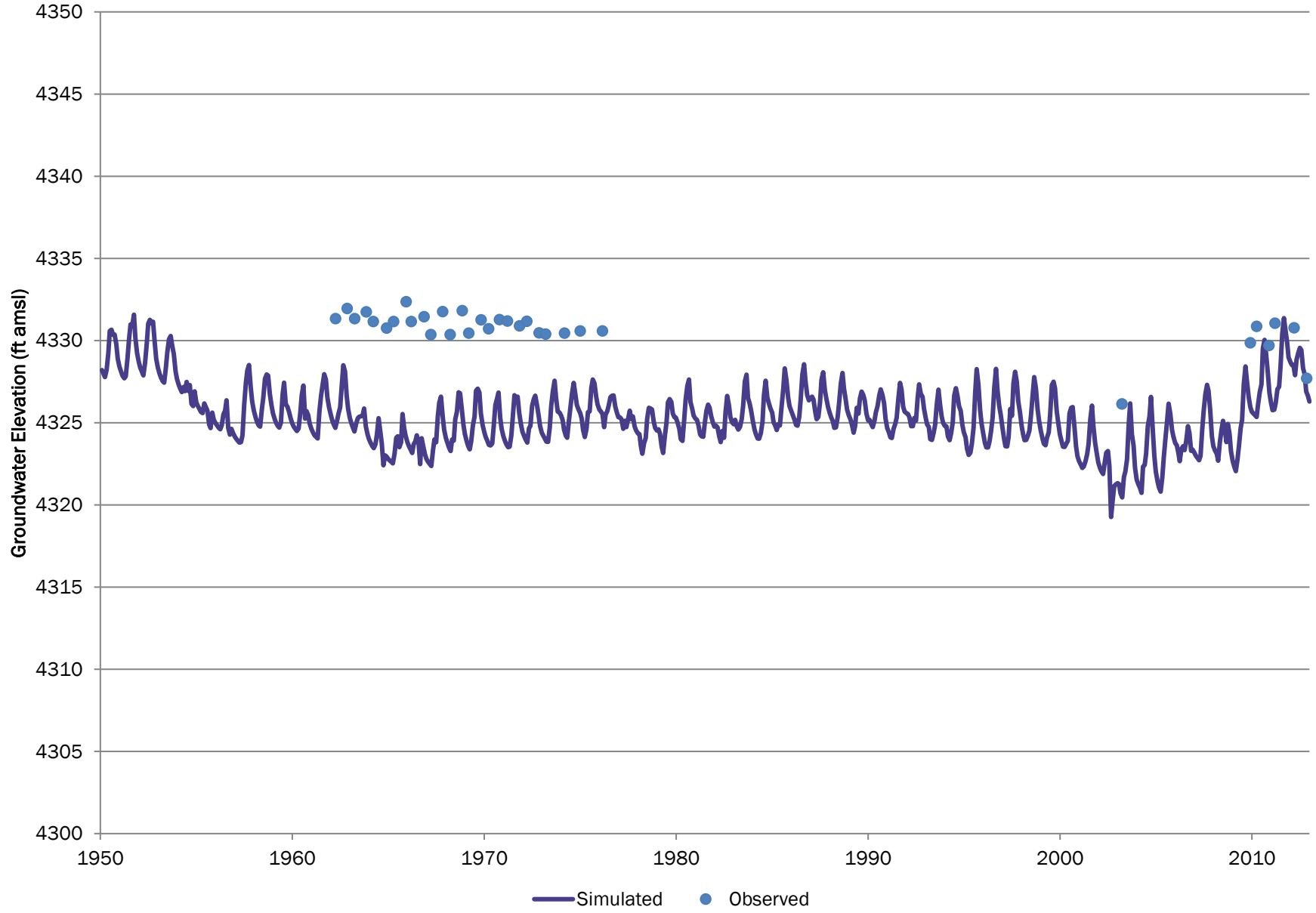
# 401727104133000 USGS



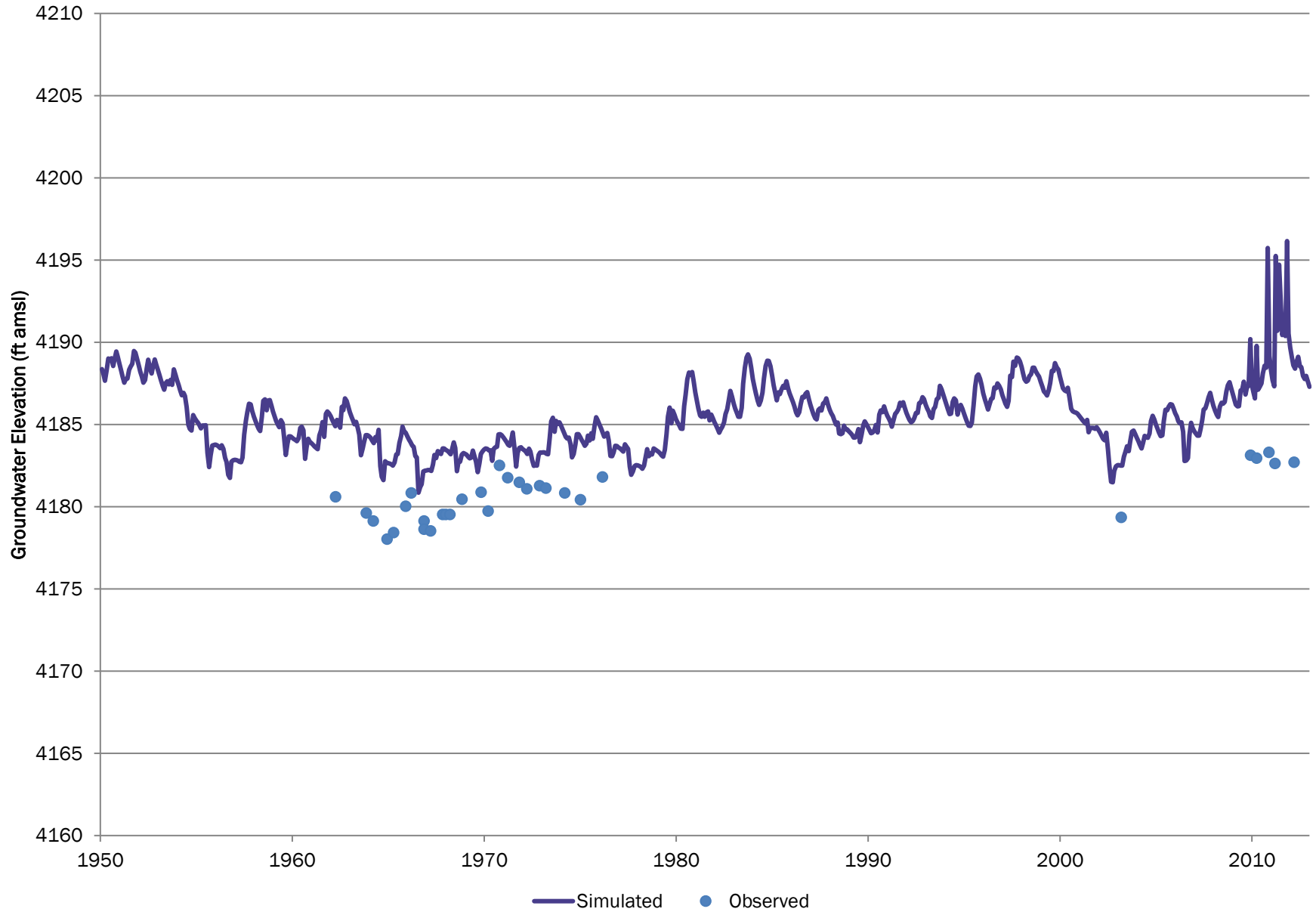
# LSP-33 04N6422DCD



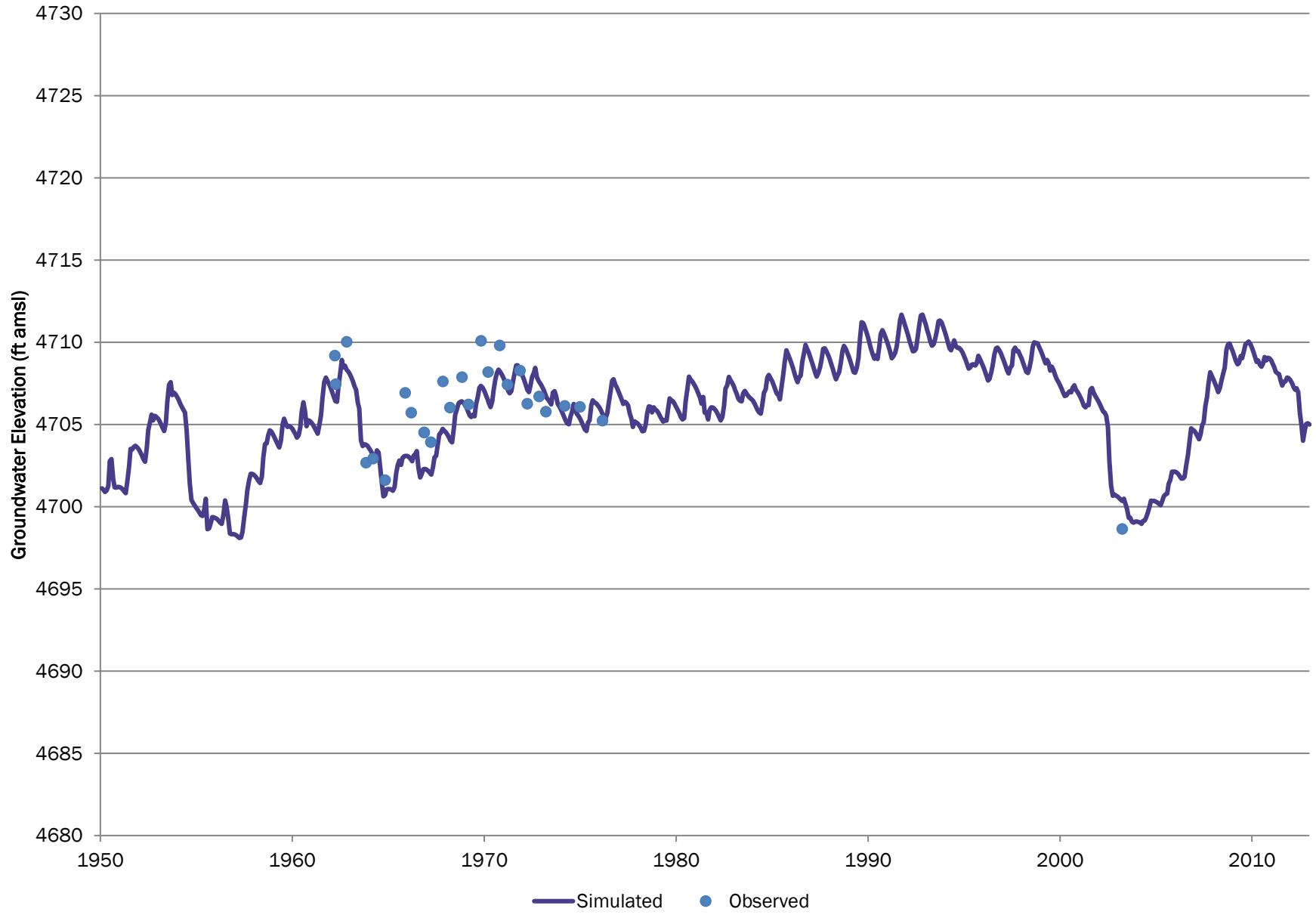
# 401752103541000 USGS



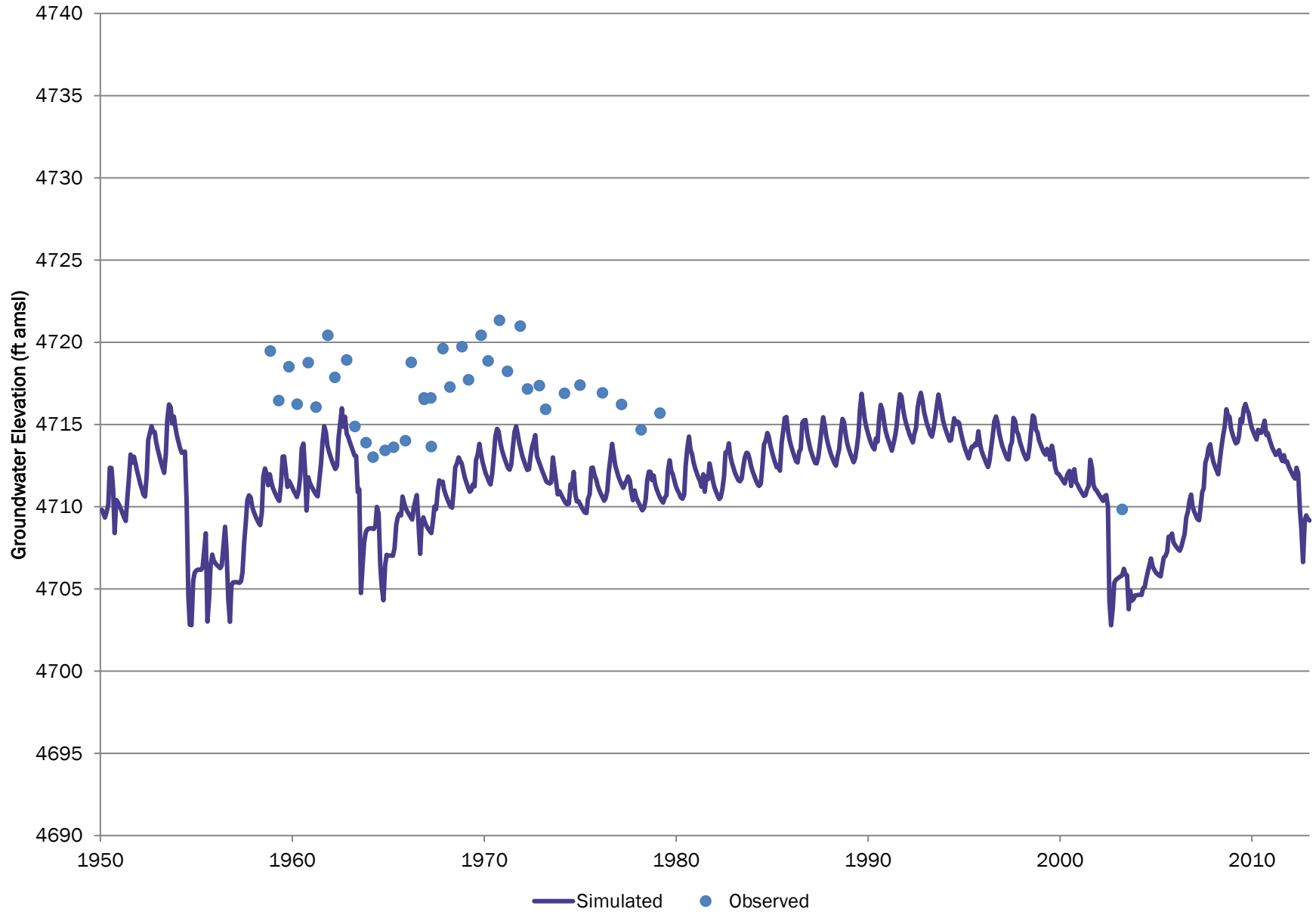
# 401758103353300 USGS



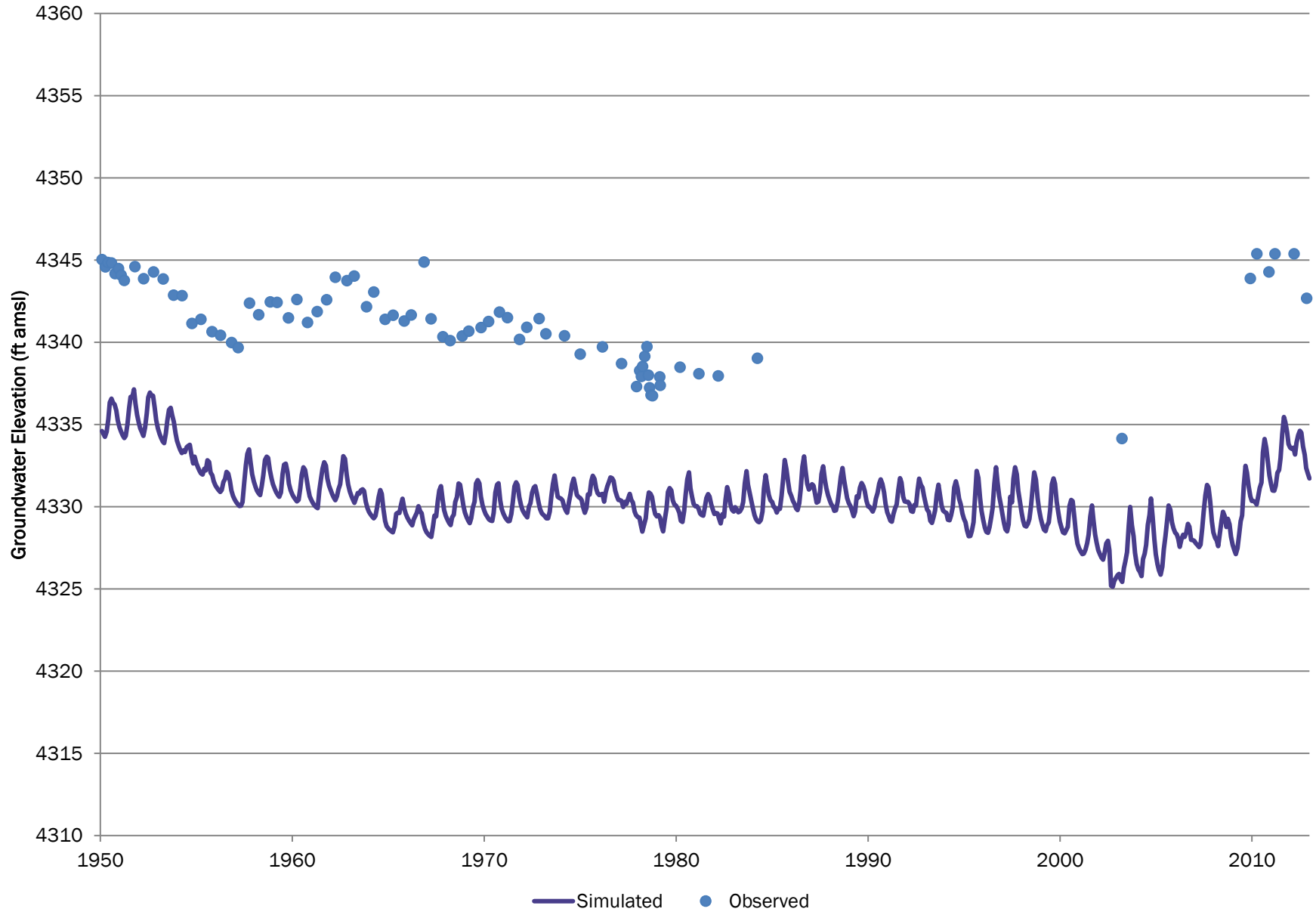
# 401816104440300 USGS



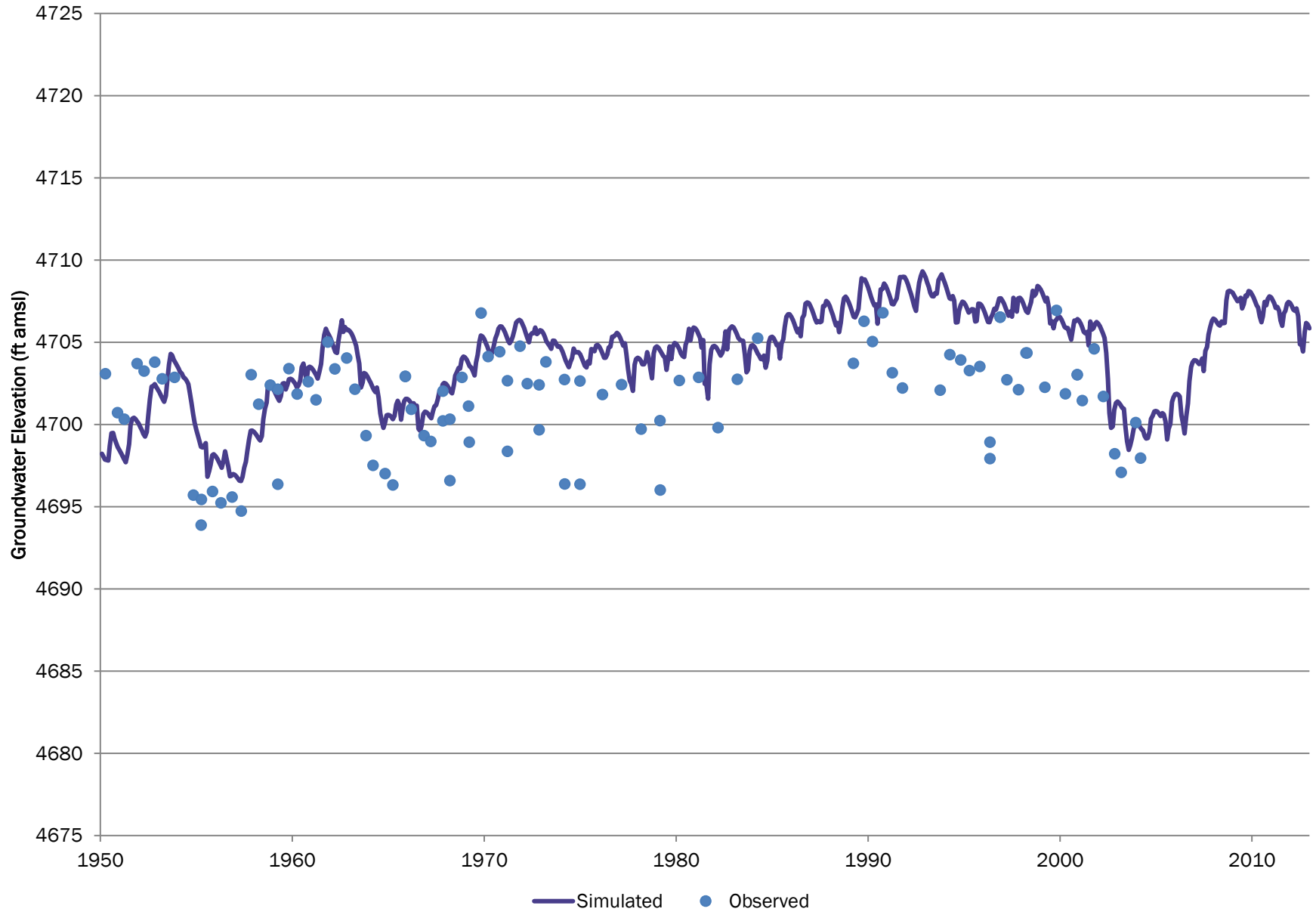
# 401817104462100 USGS



# 401818103545000 USGS

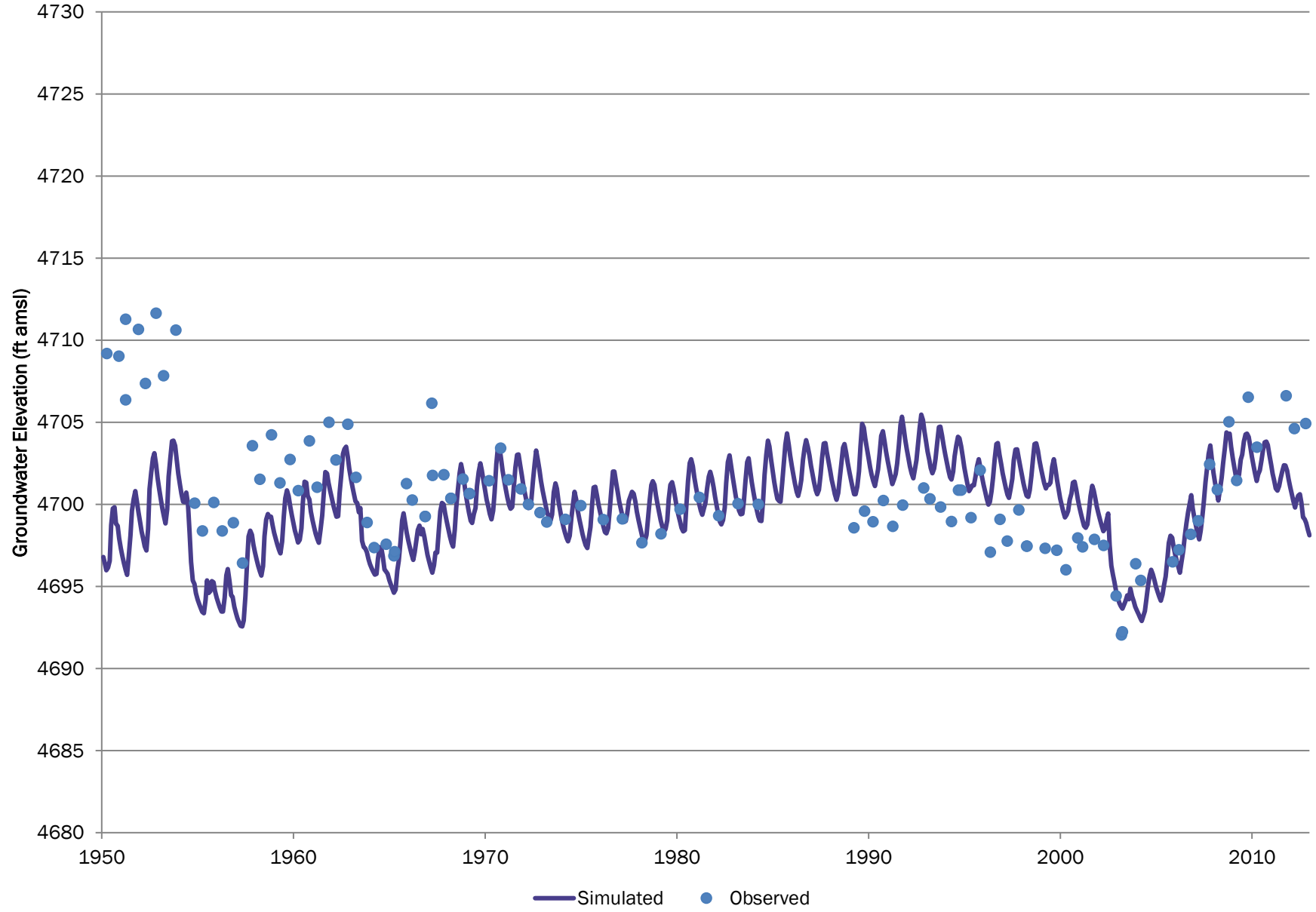


# 401843104414900 DWR

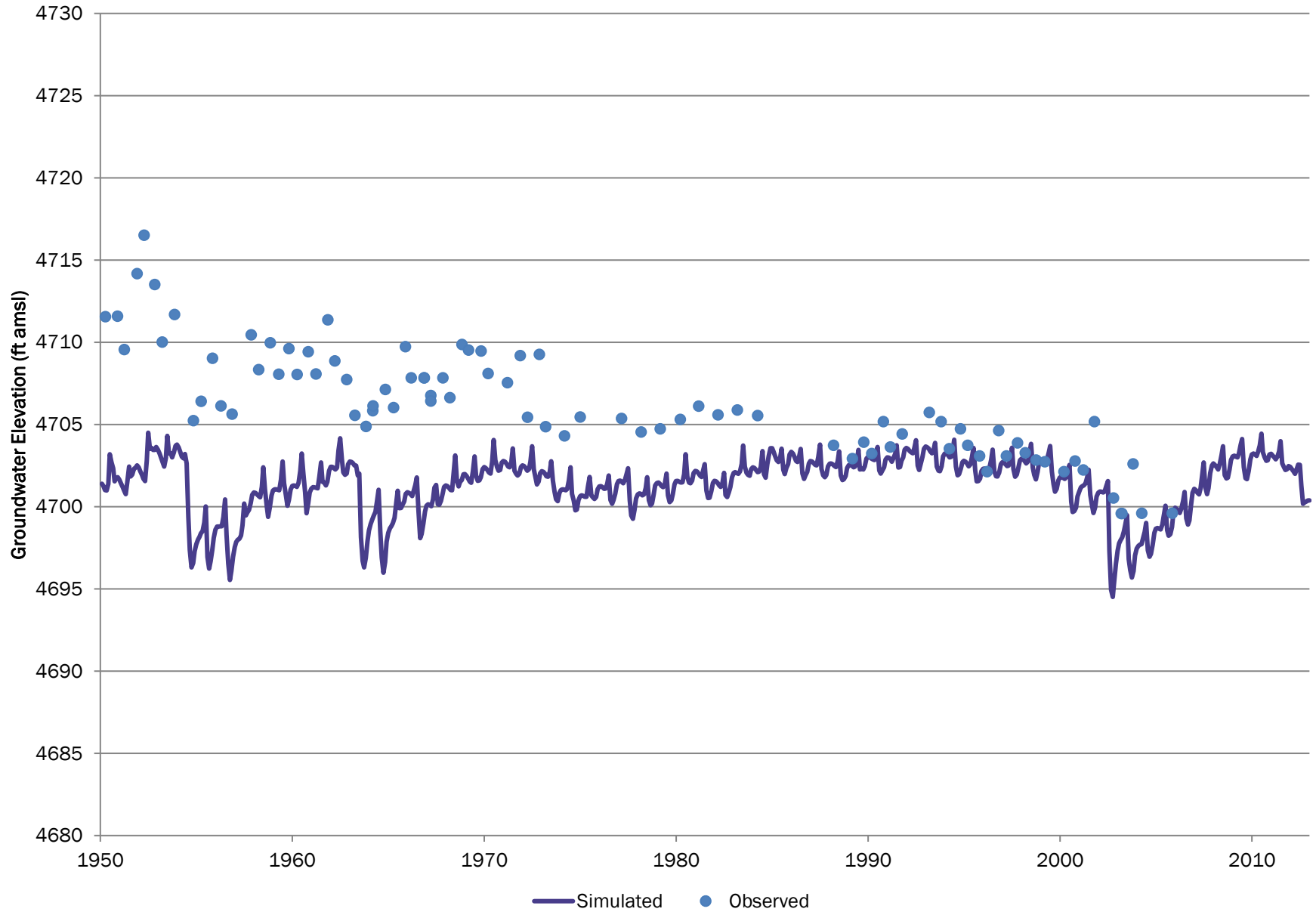




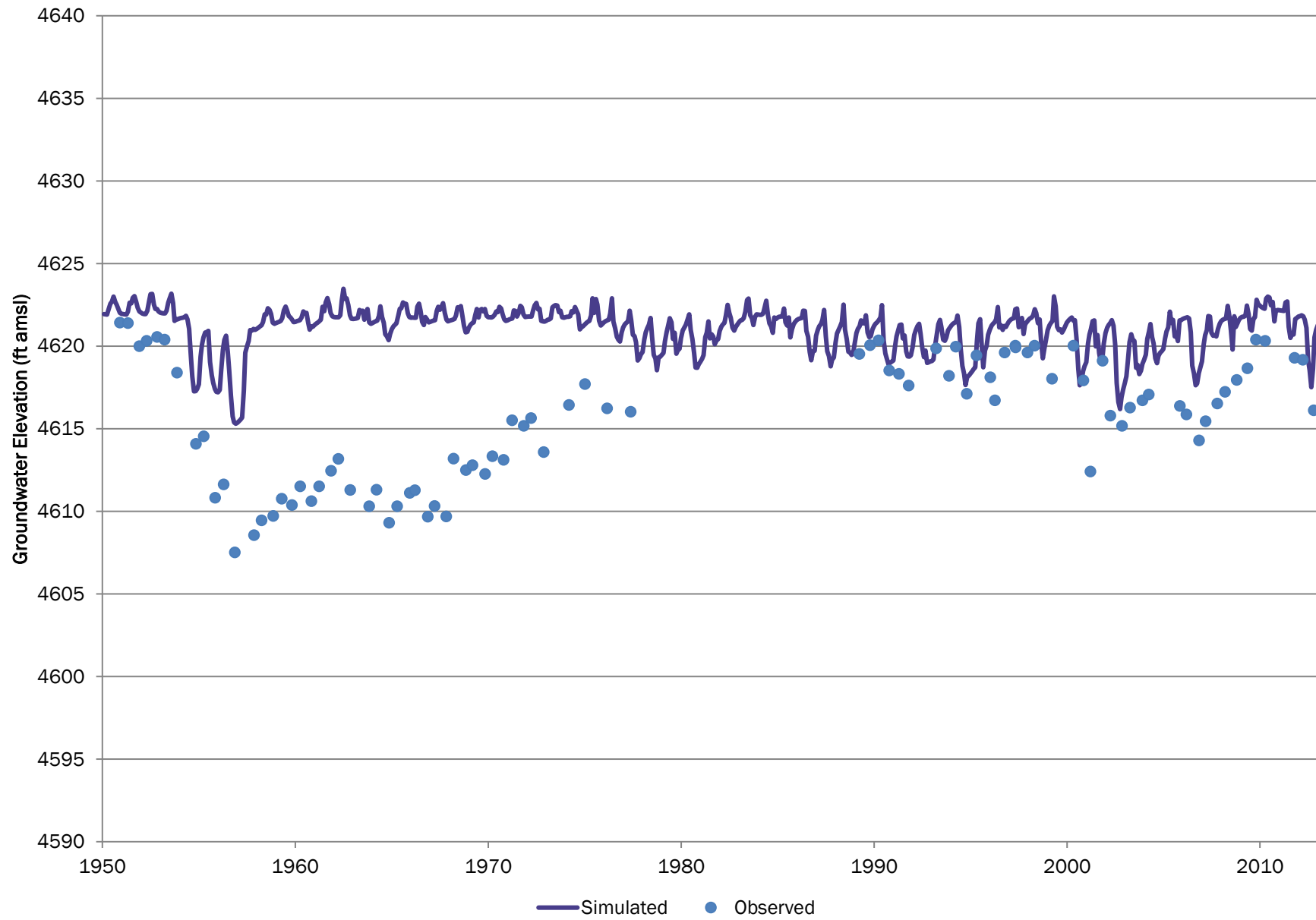
# LSP-41 04N6614BAA



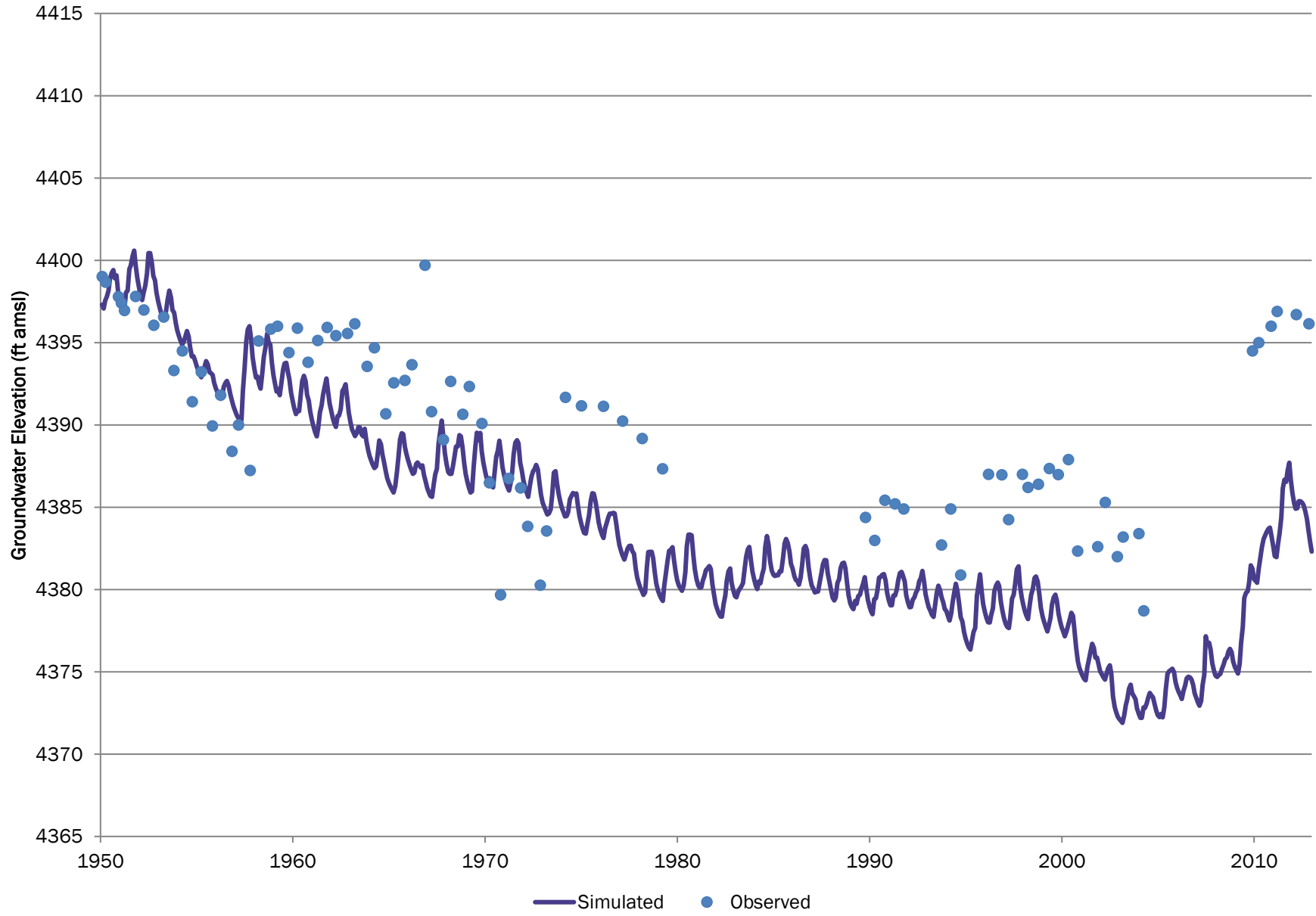
# 401908104471200 USGS



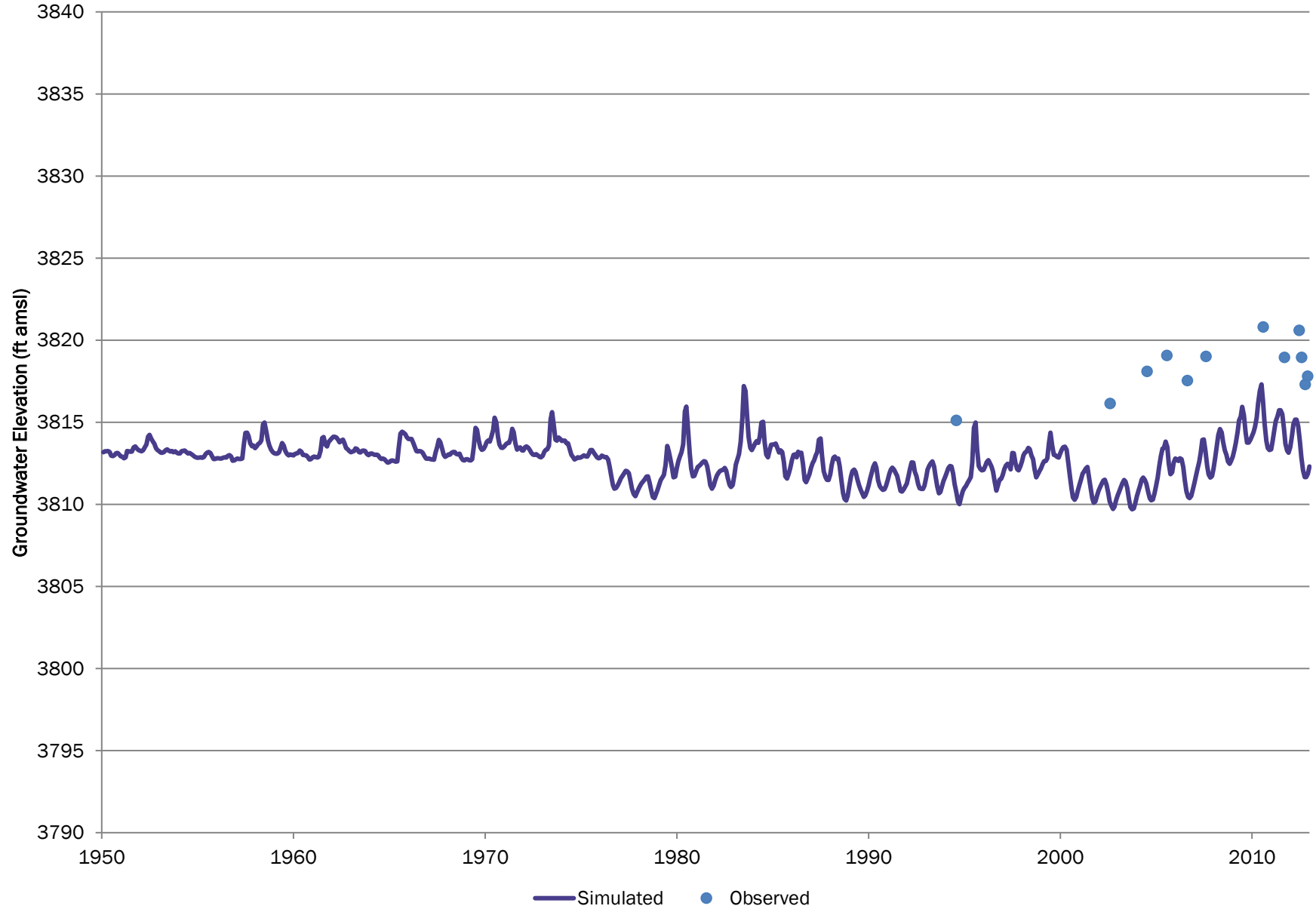
# LSP-32 04N6412CCC



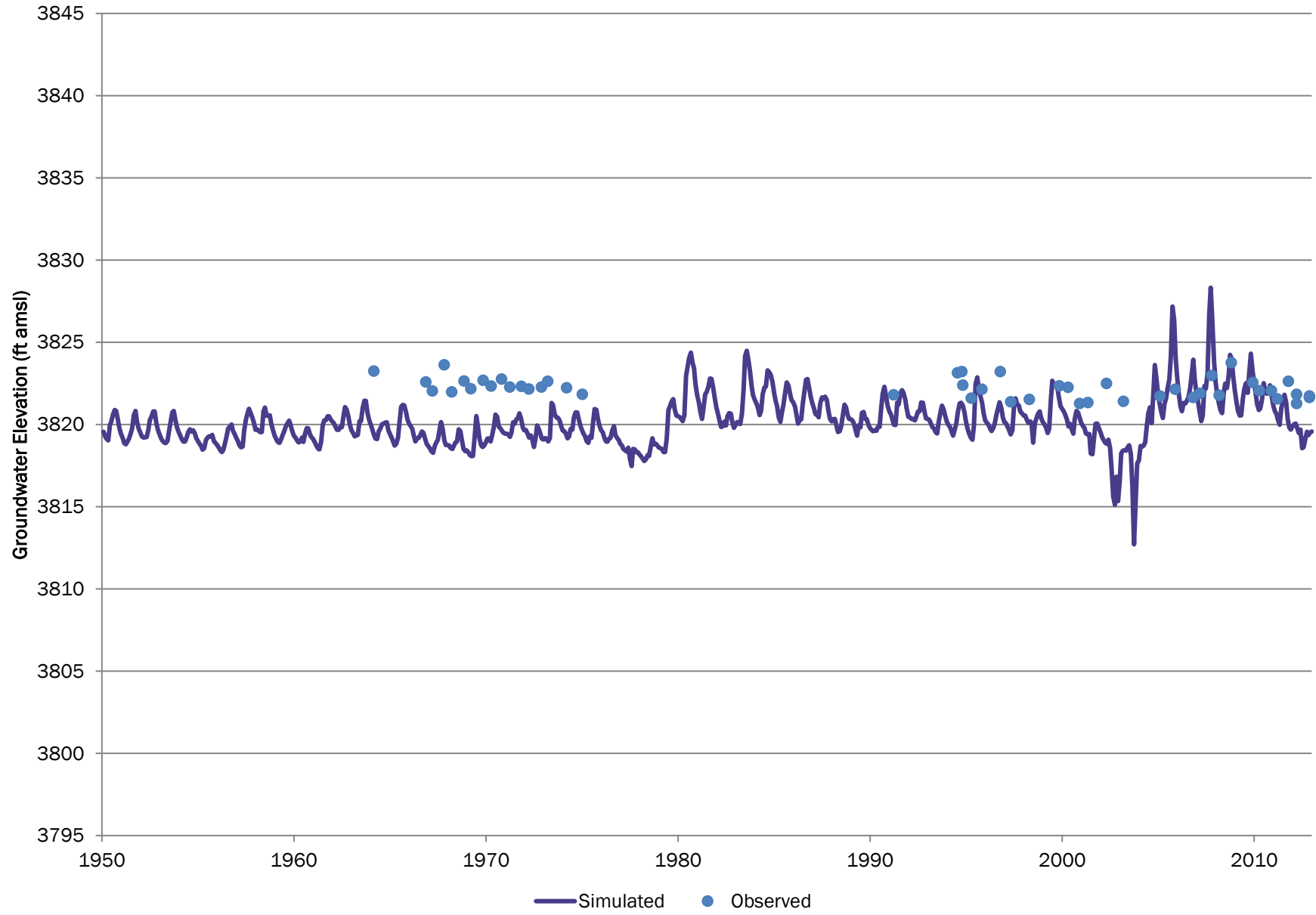
# 401913104030600 USGS



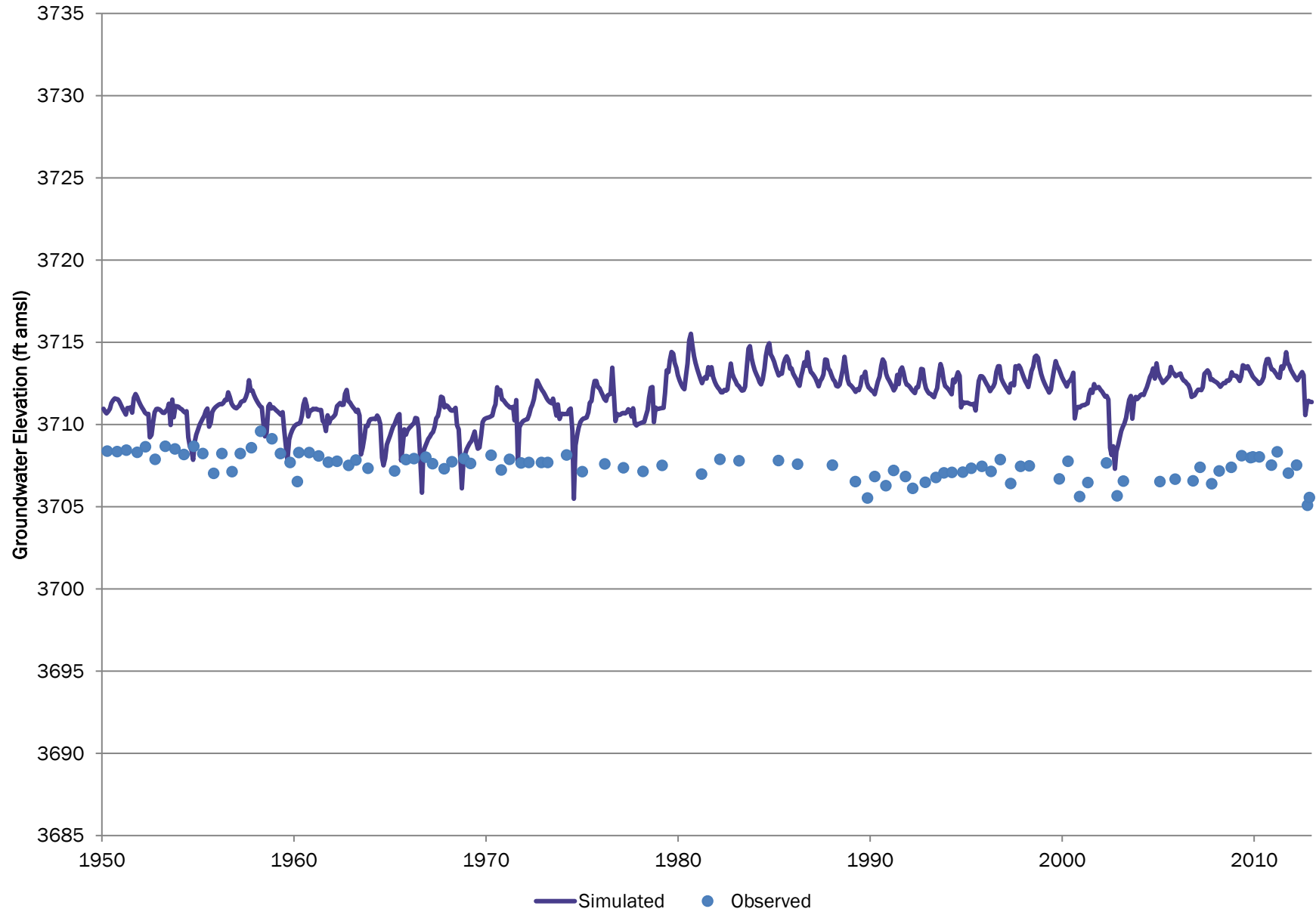
# 404450103013501 USGS NAWQA 20



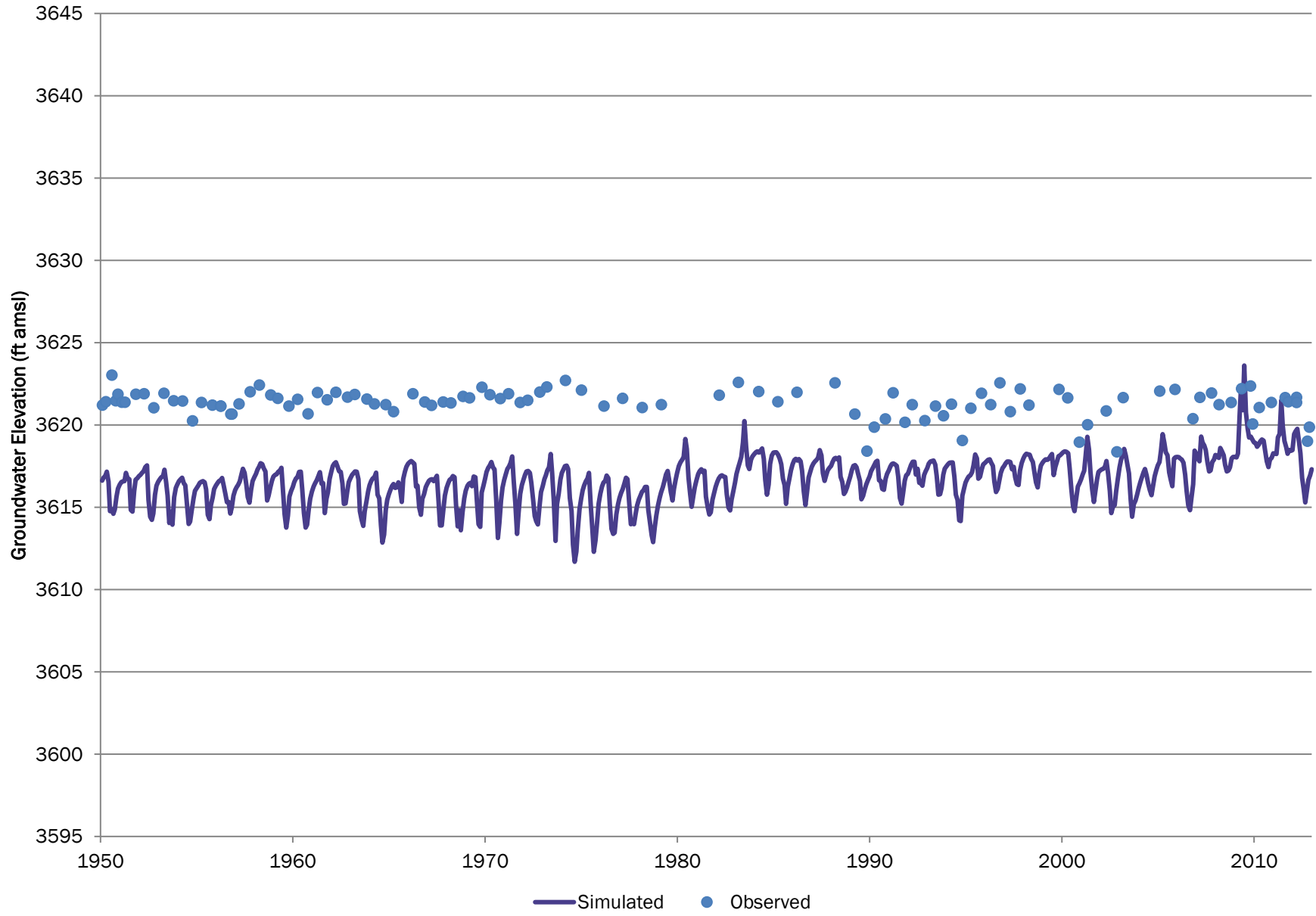
# LSP-66 09N5110CCC



# LSP-68 CSU WP 77

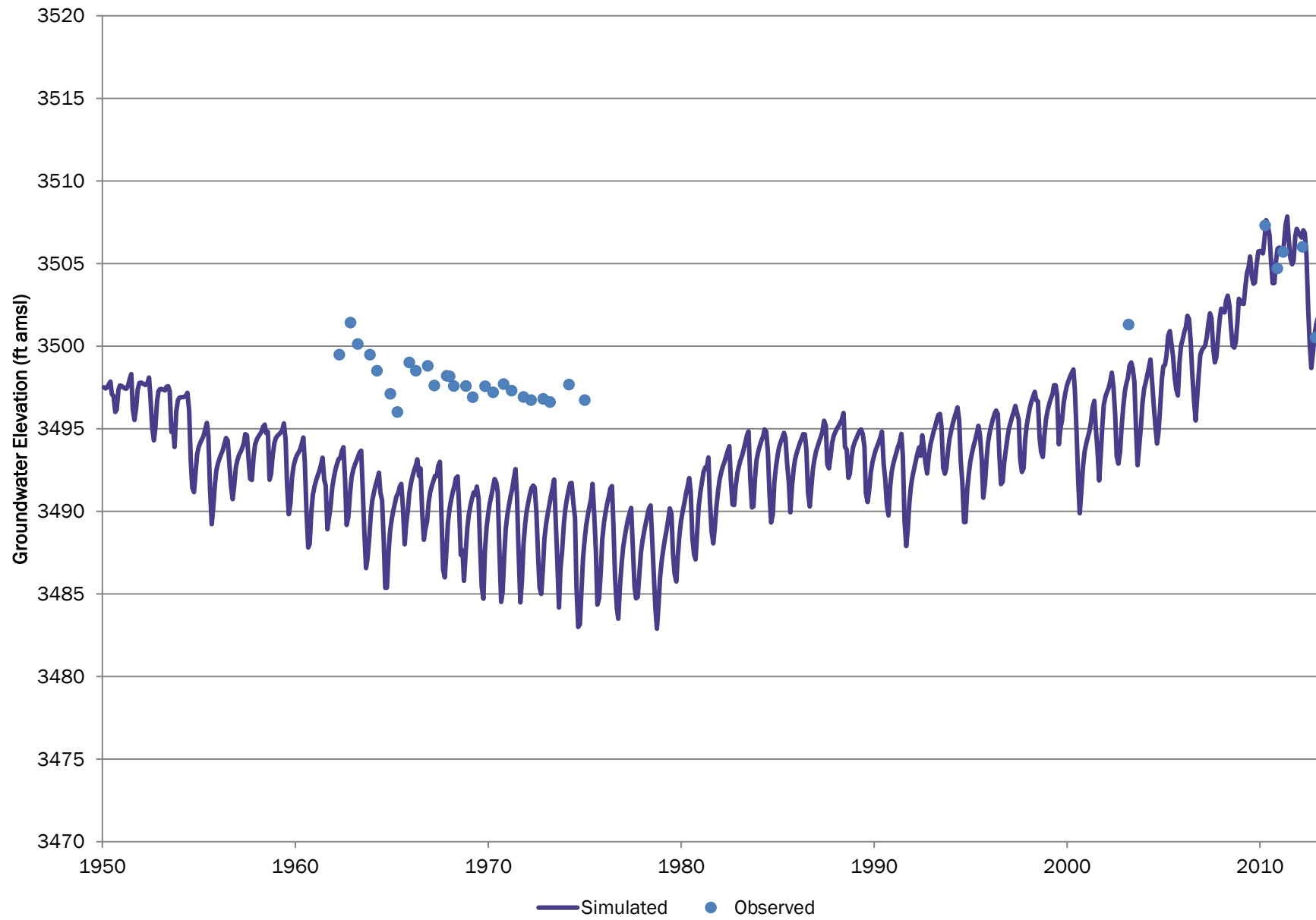


# LSP-73 11N4728BBB

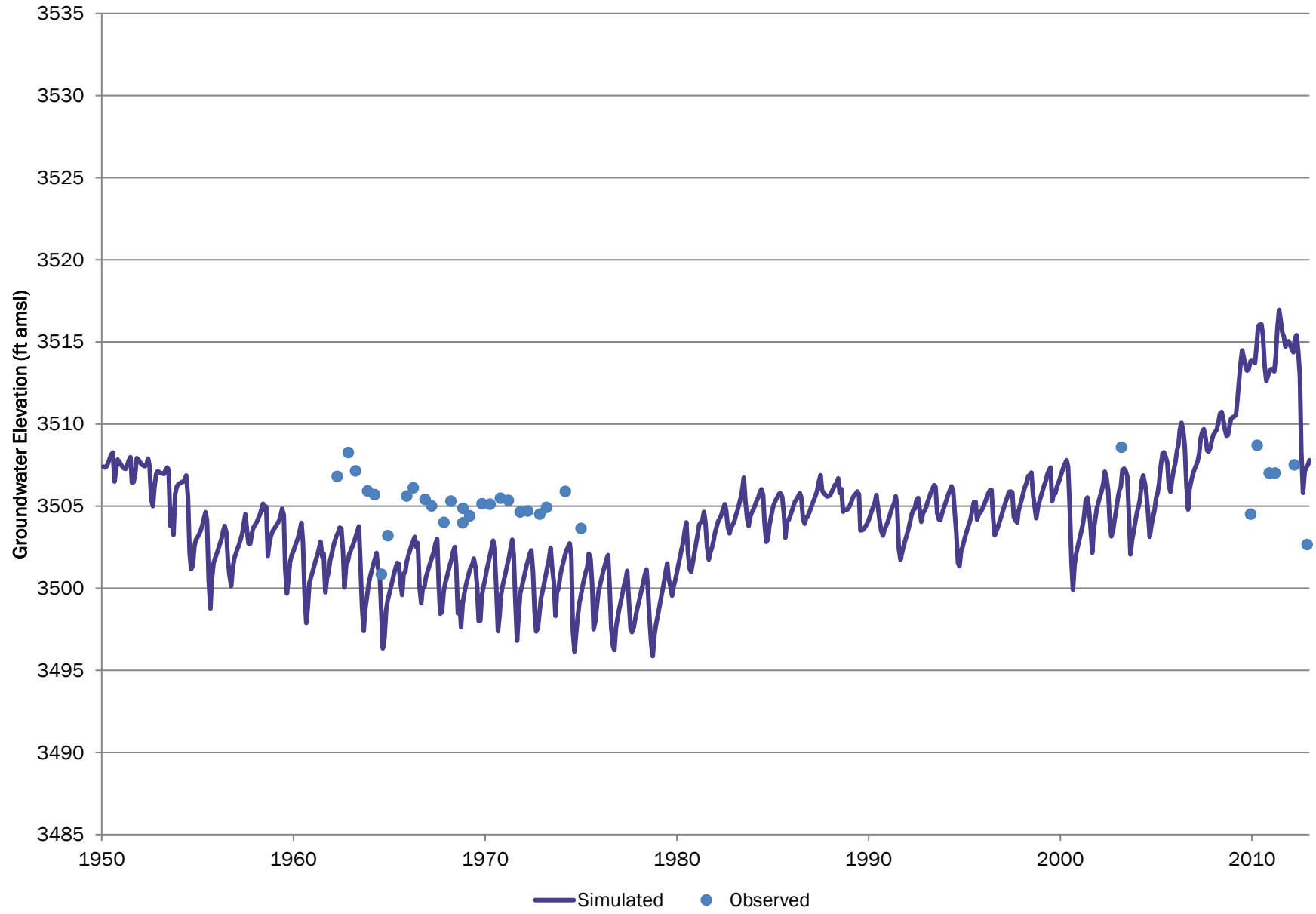




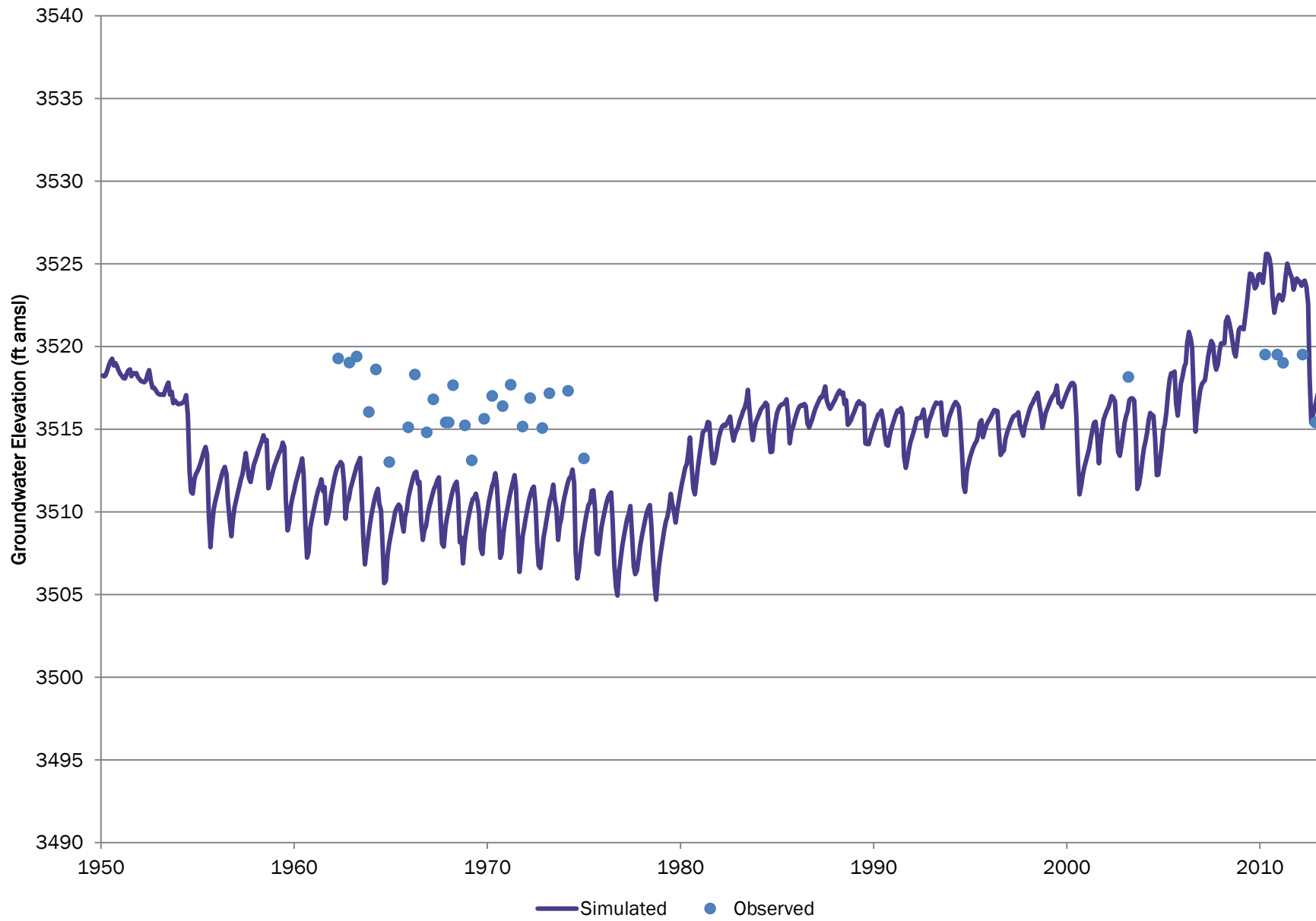
# 405804102200400 USGS



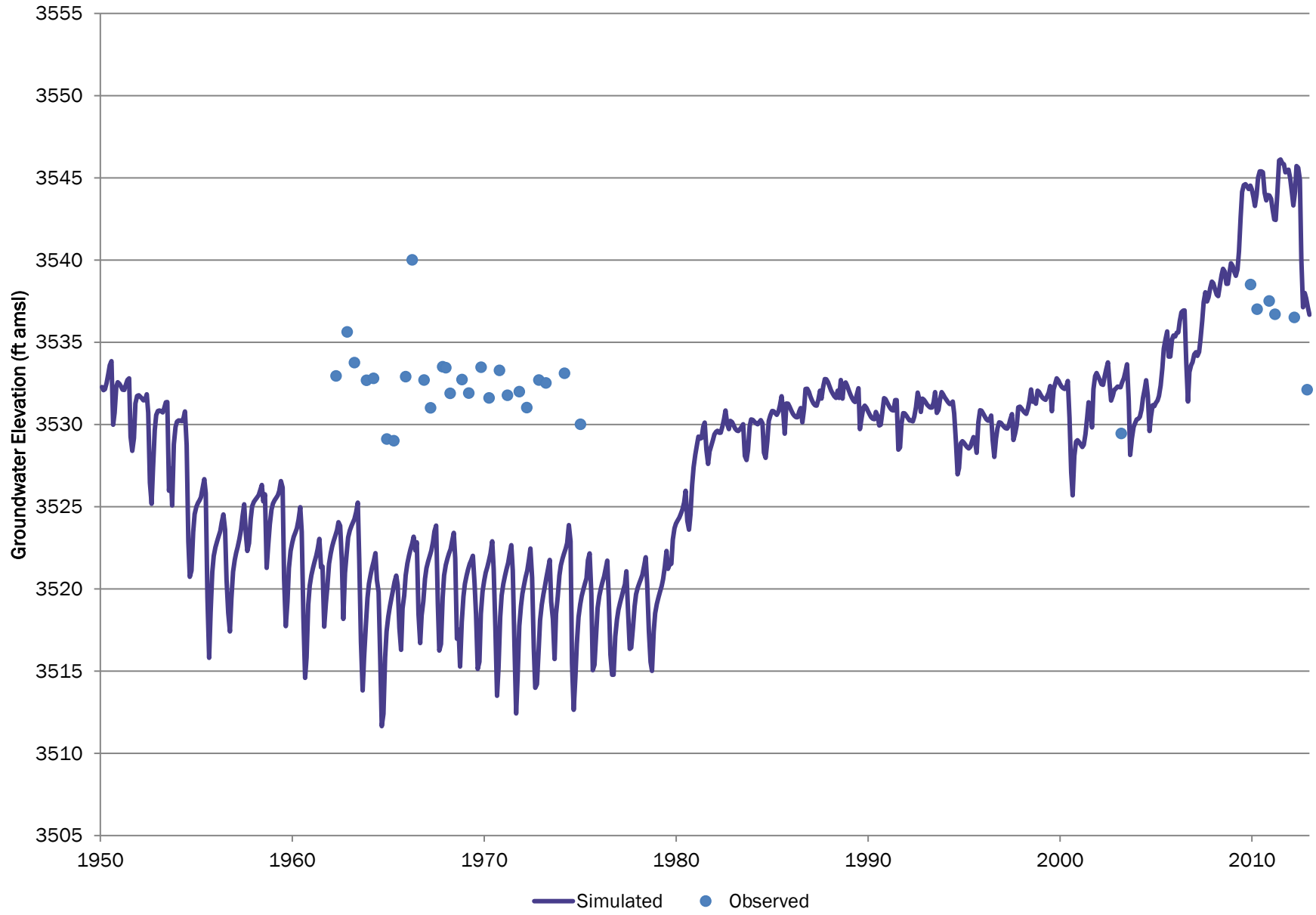
# 405804102212100 USGS



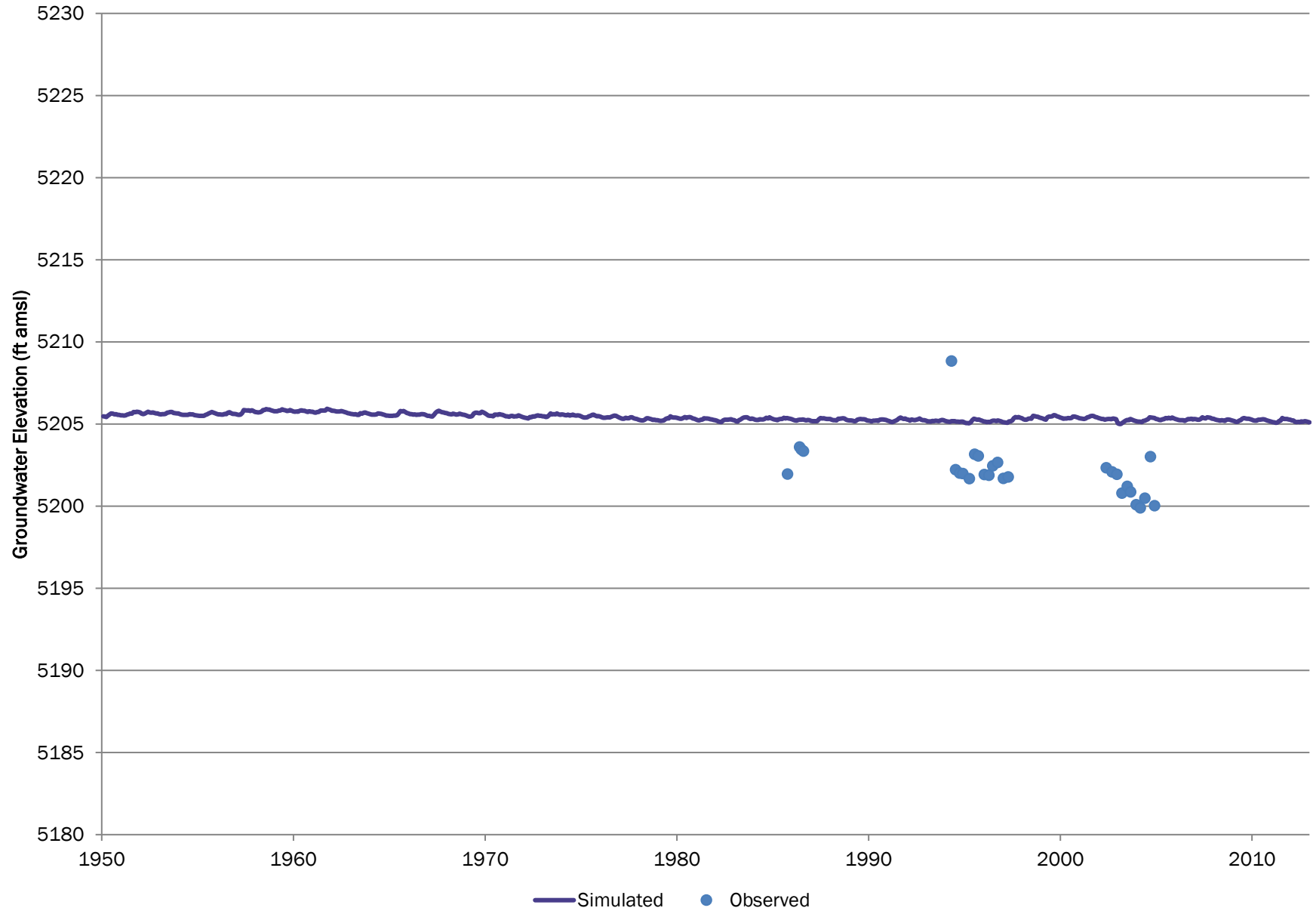
# 405805102223300 USGS



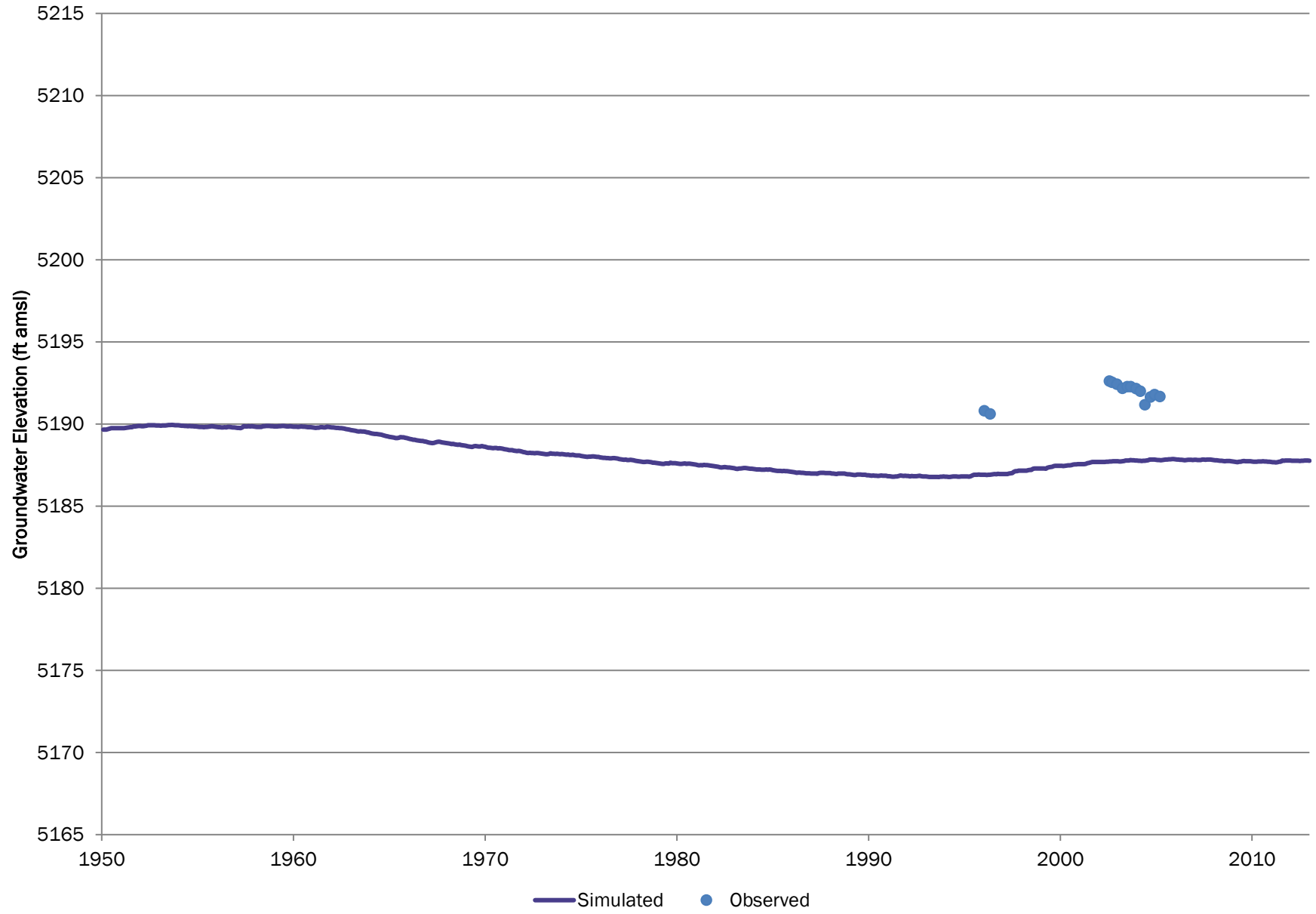
# 405831102240600 USGS



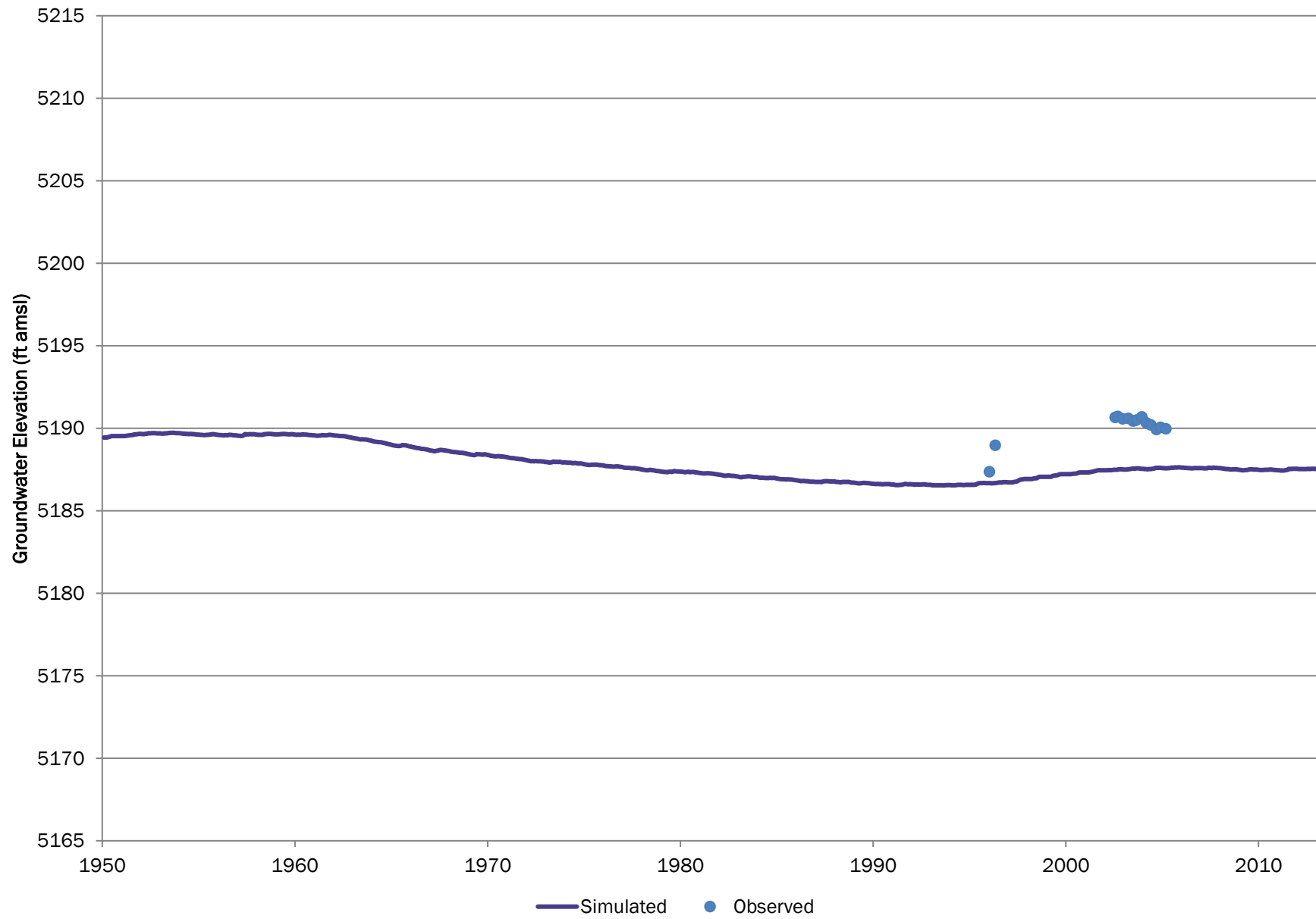
# South Adams SAC-MW-09 SAC



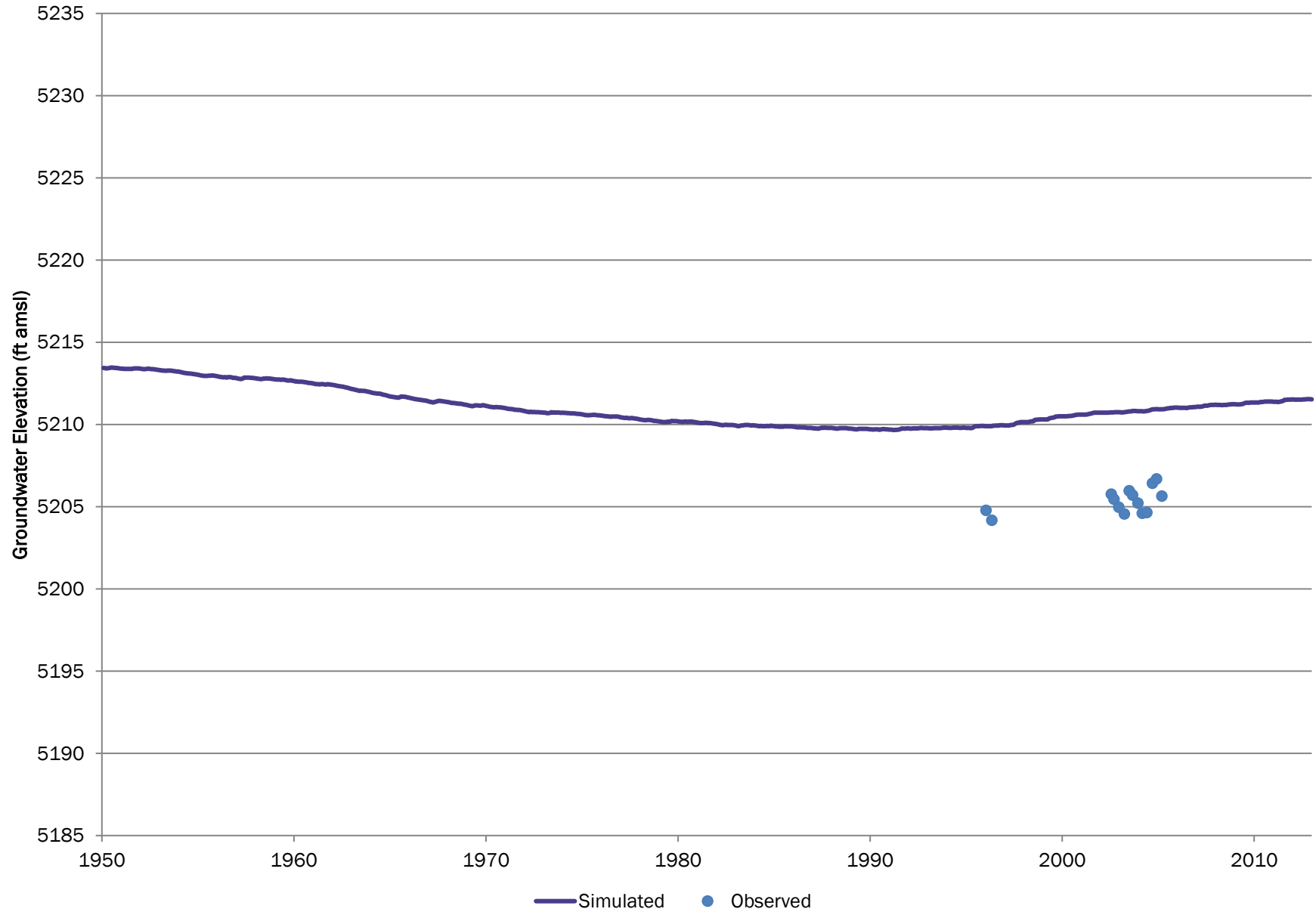
# South Adams SIA-MW3A SAC



# South Adams SIA-MW3B SAC

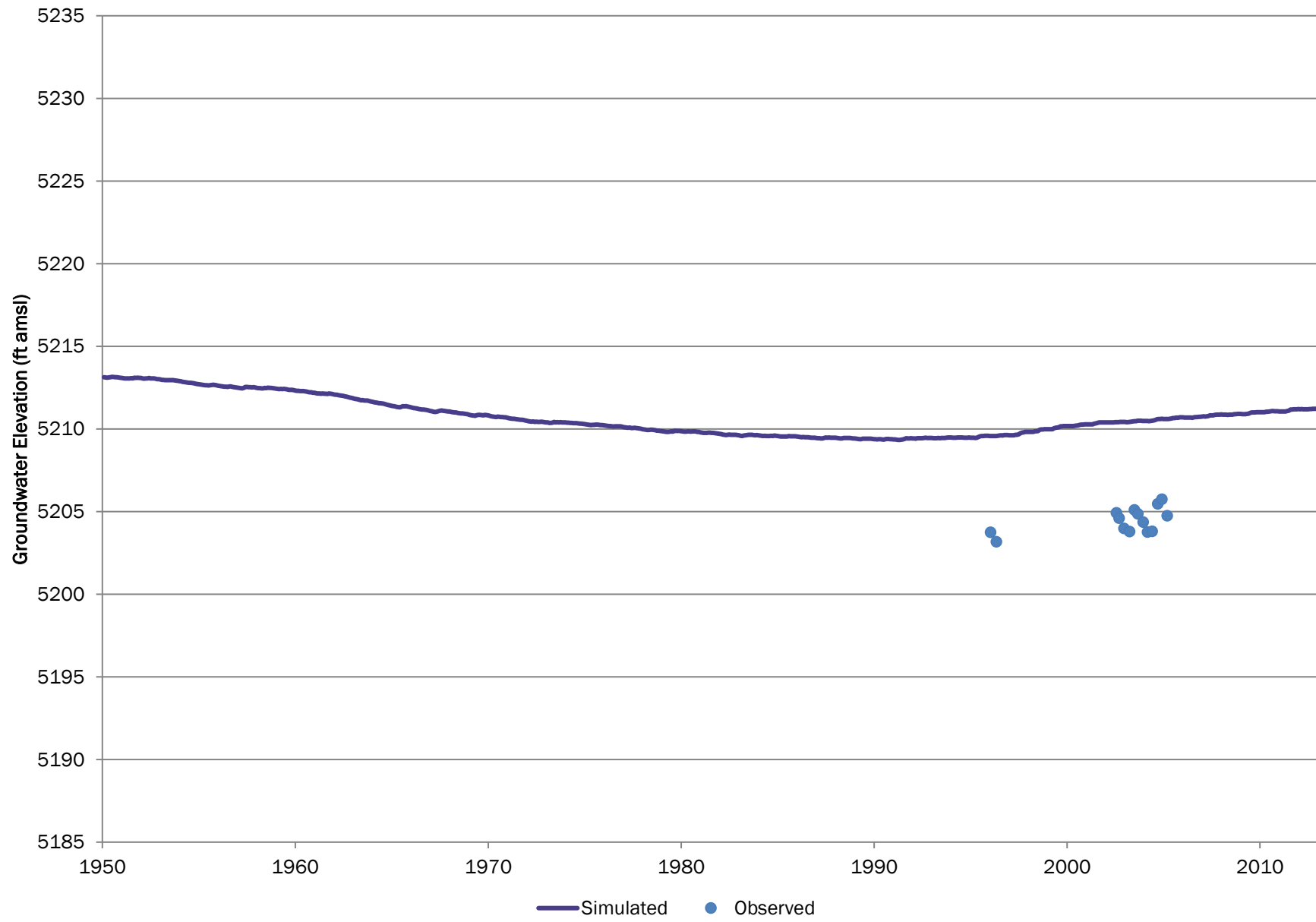


# South Adams SIA-MW1A SAC

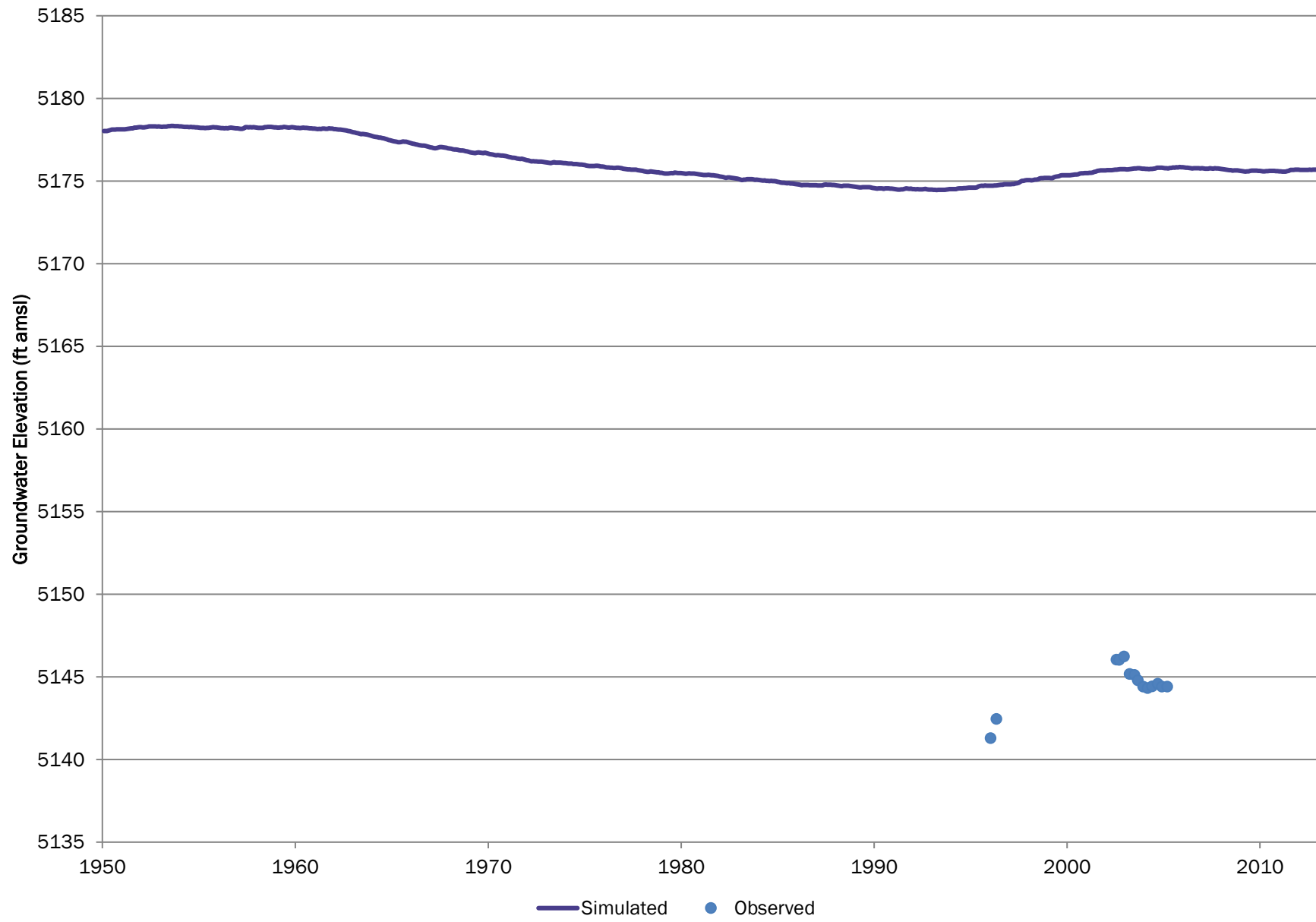




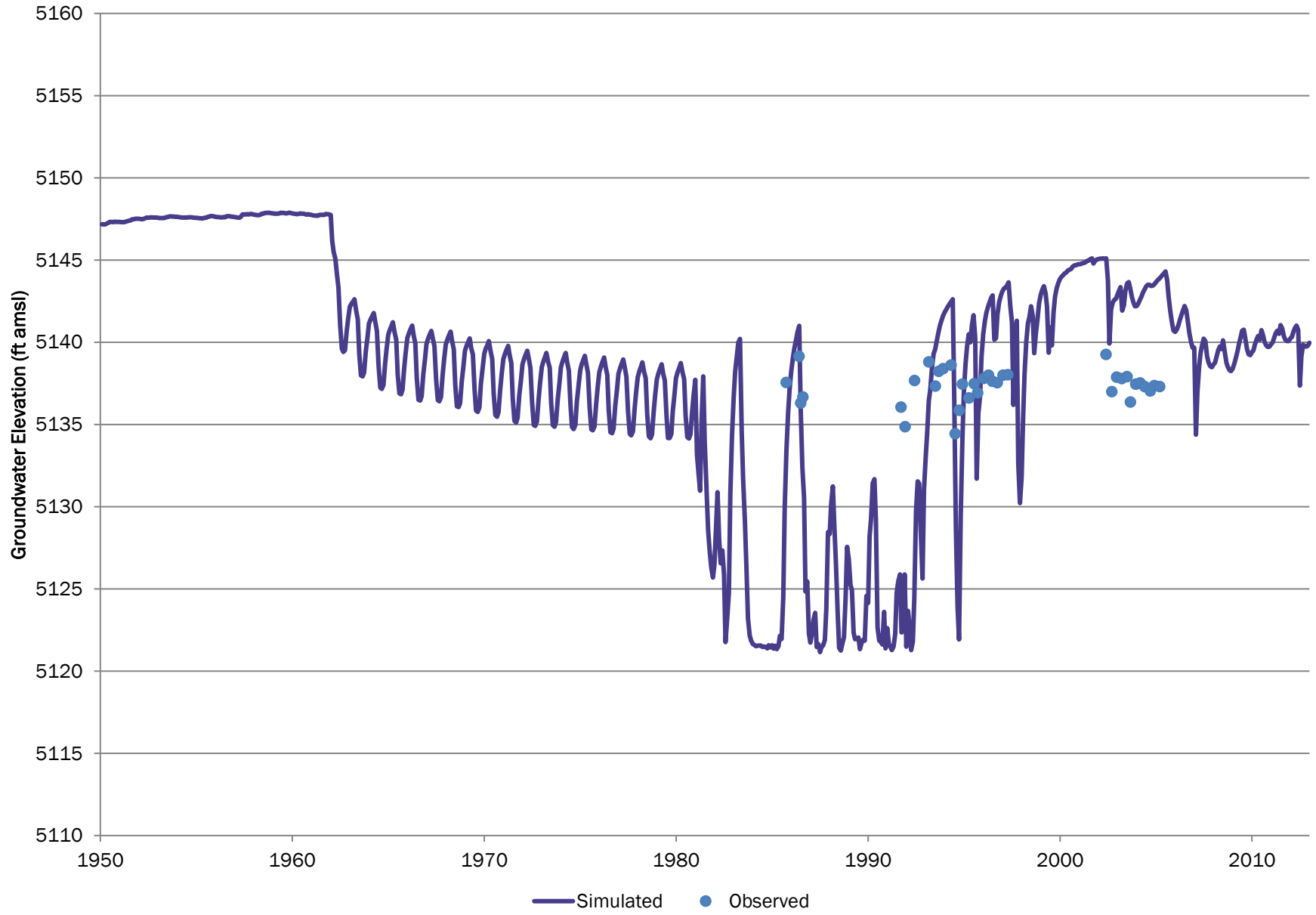
# South Adams SIA-MW1B SAC



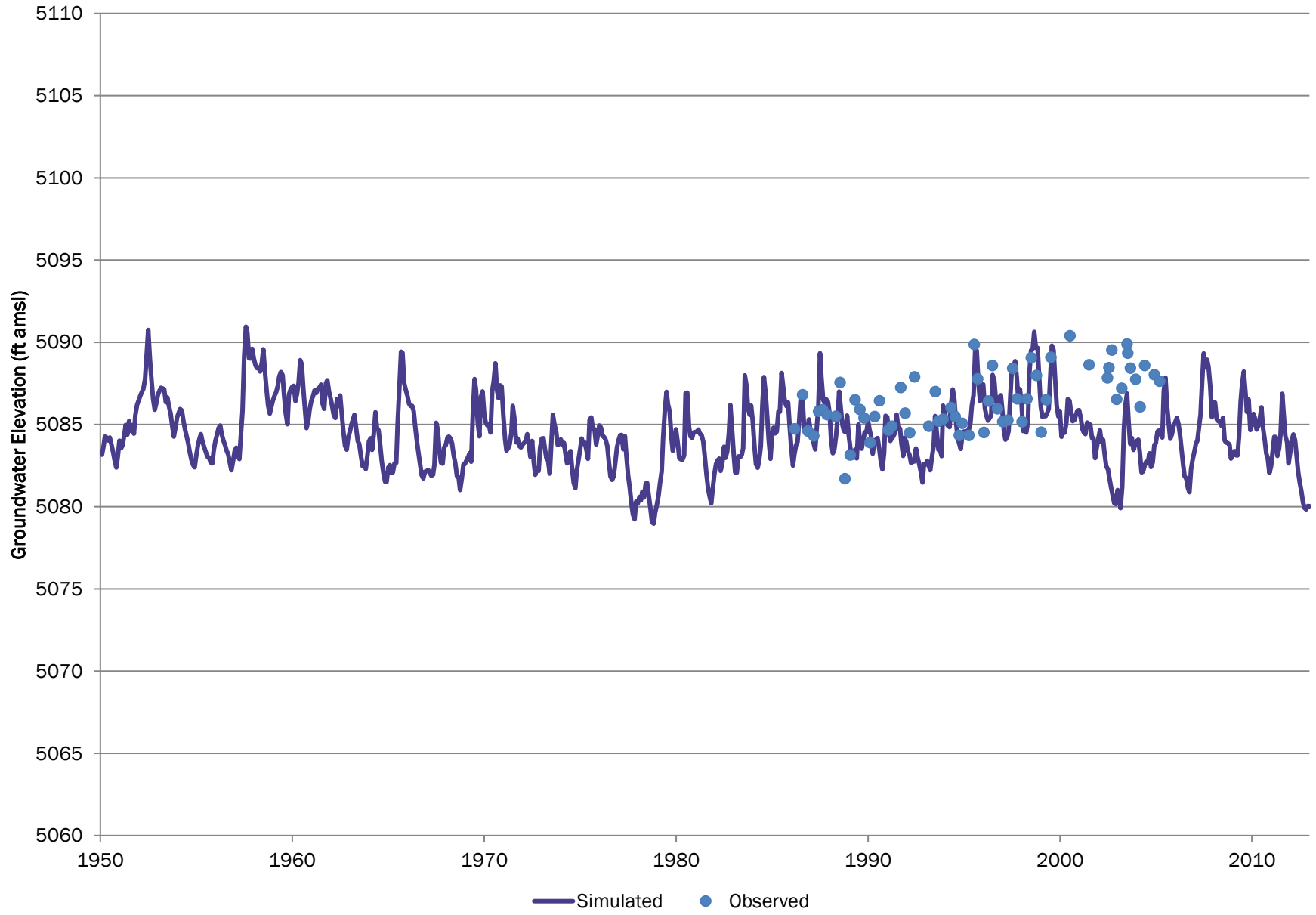
# South Adams SIA-MW2B SAC



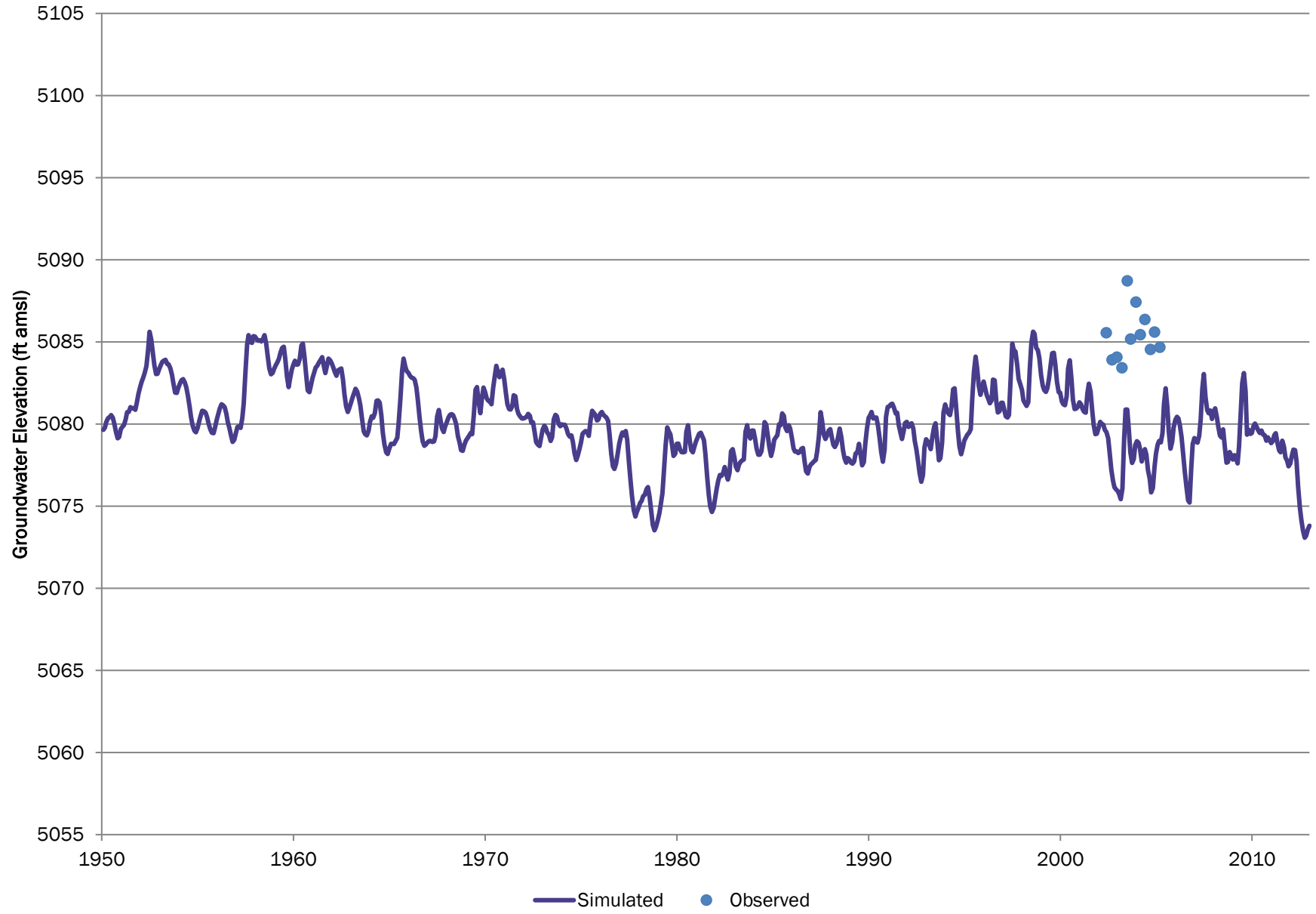
# South Adams SAC-MW-11 SAC



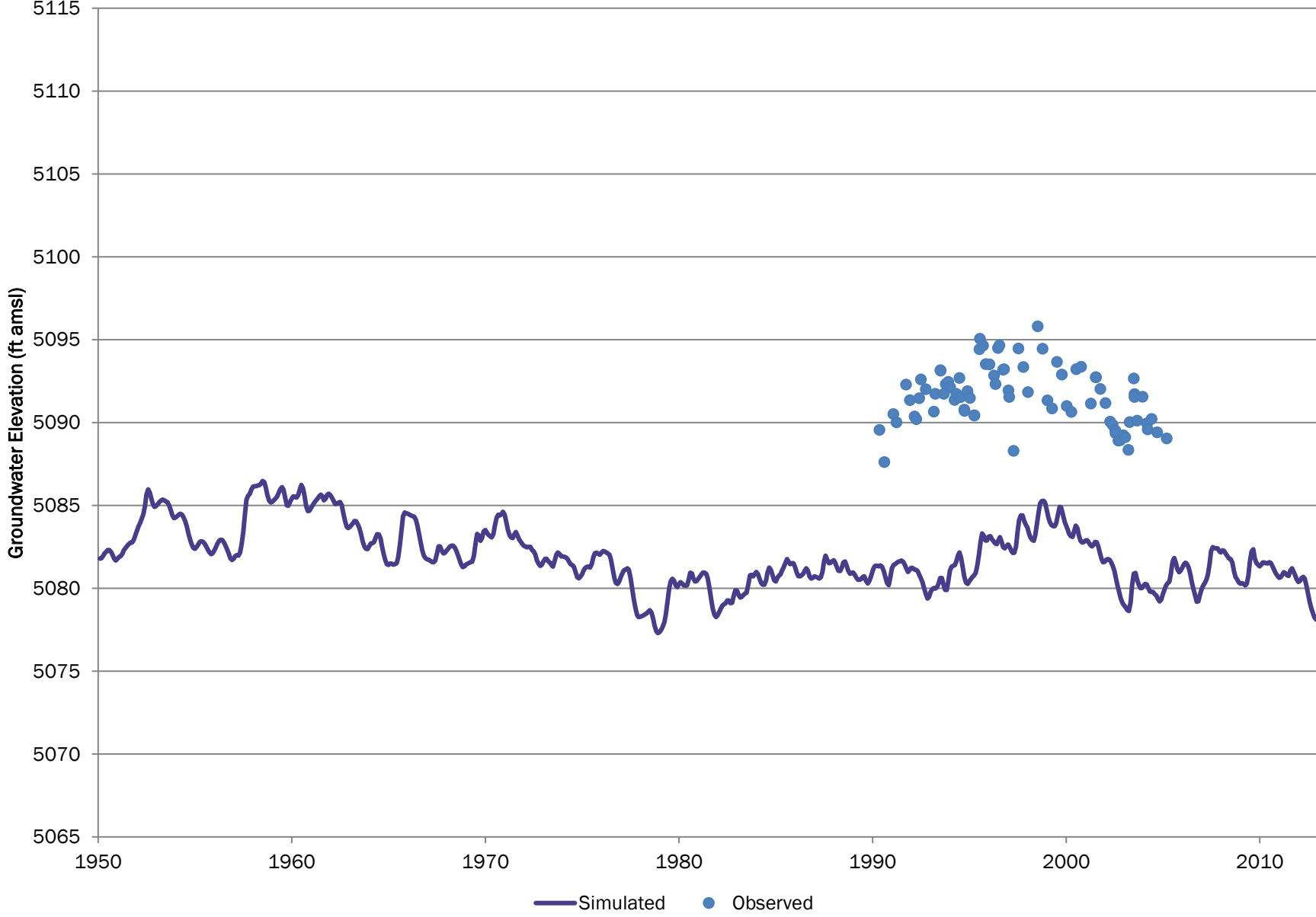
# South Adams 37359 SAC



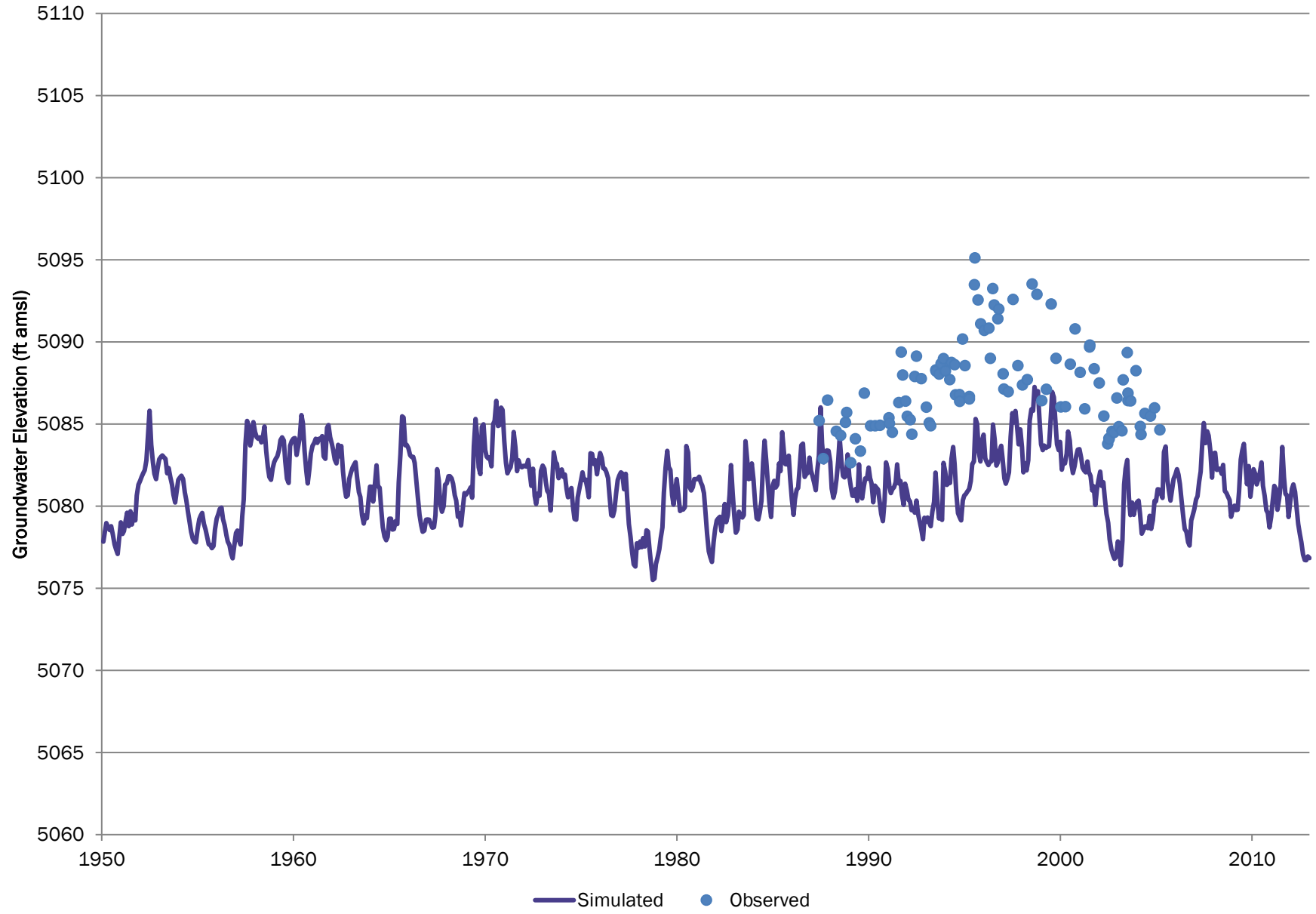
# South Adams SAC-MW-14 SAC



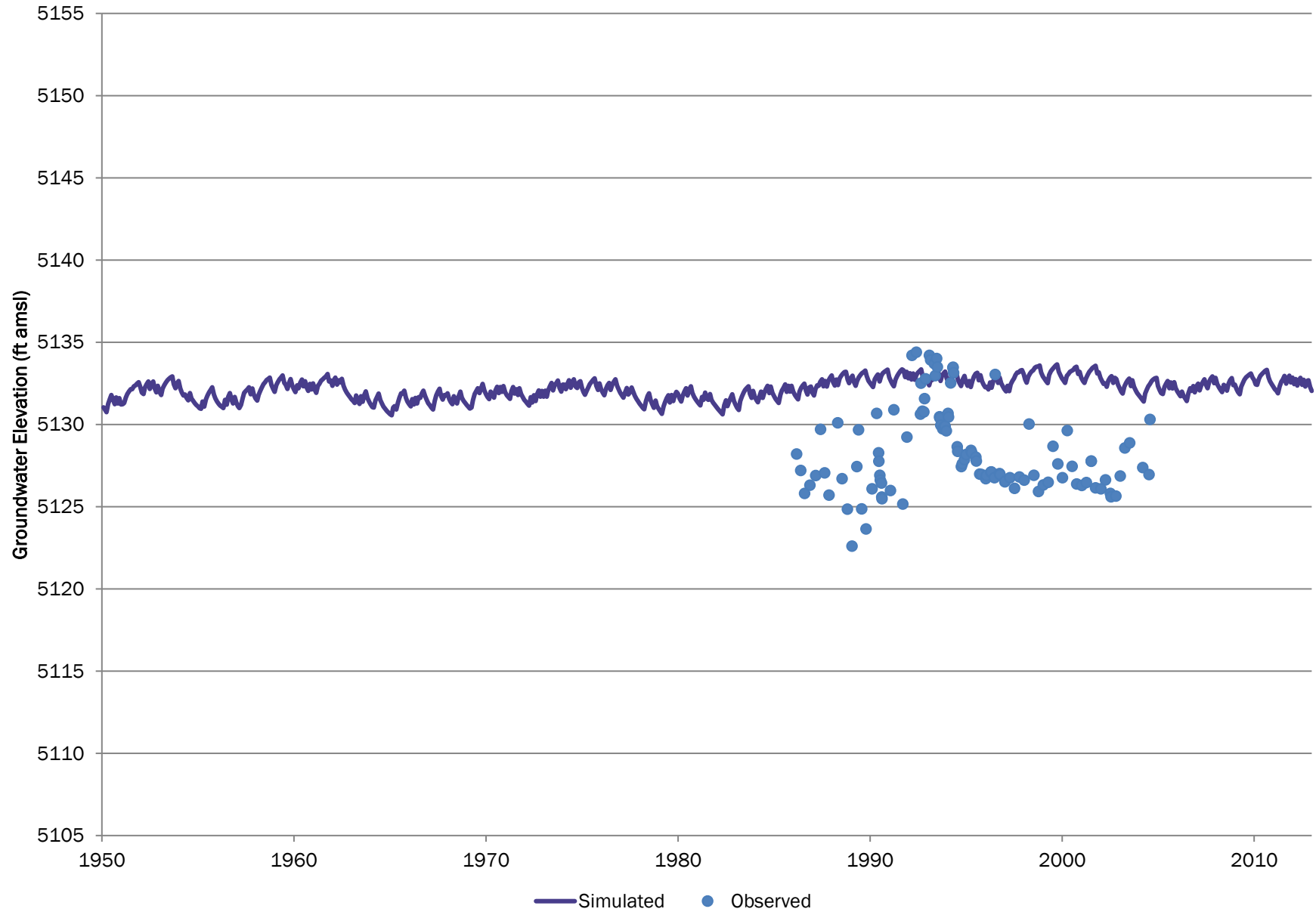
# South Adams 37441 SAC



# South Adams 37385 SAC

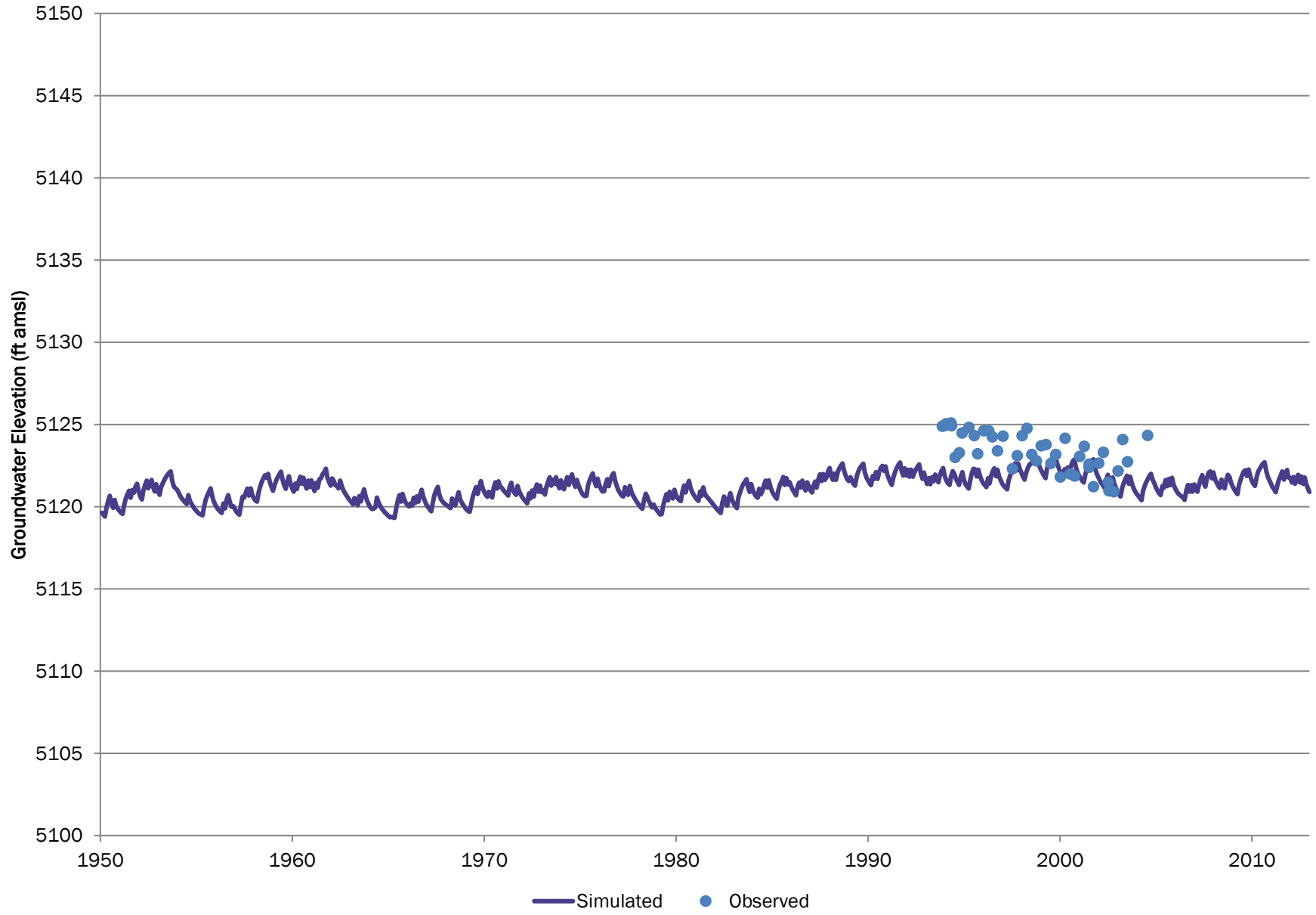


# 37338 ARSENAL

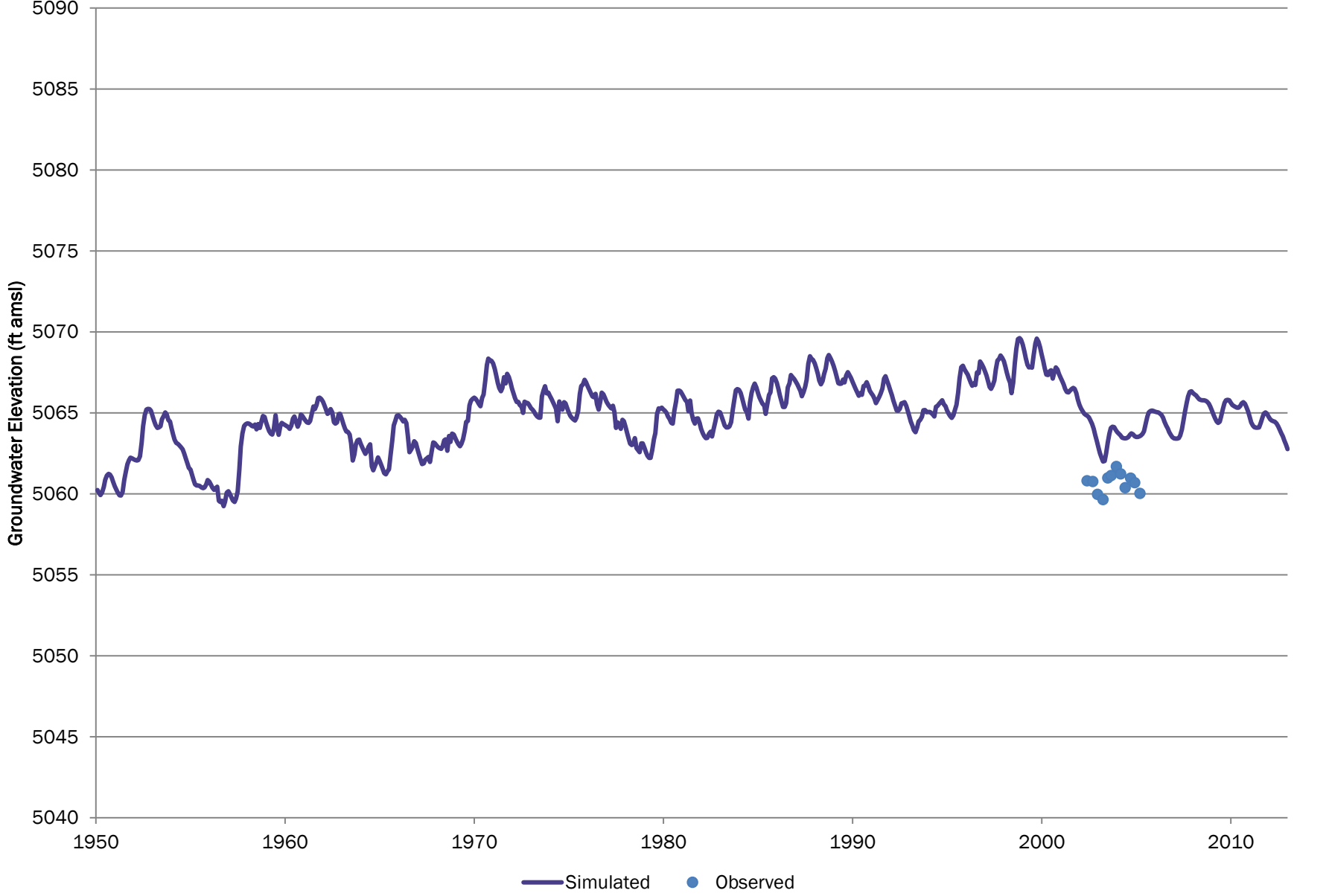




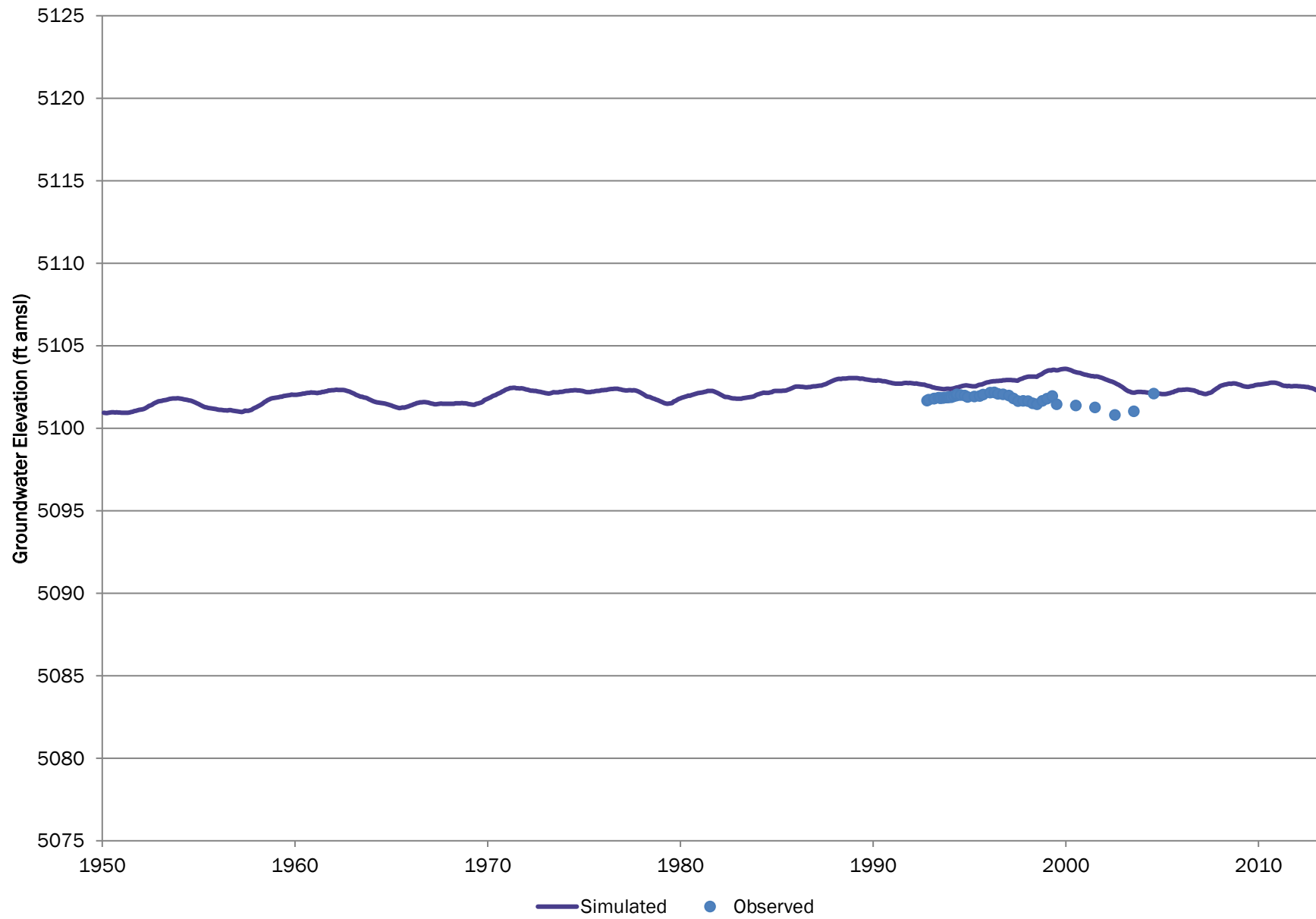
# 37081 ARSENAL



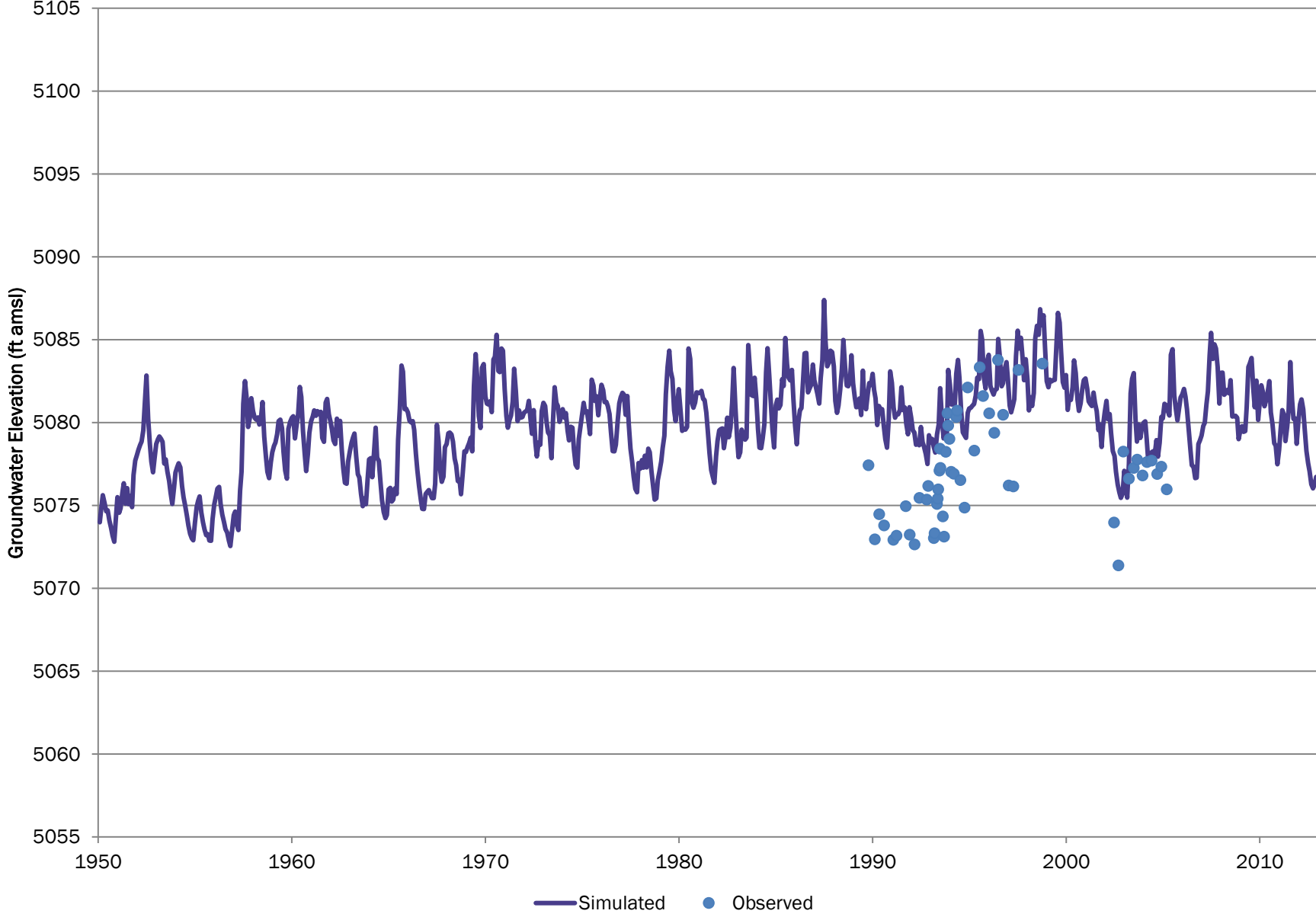
# South Adams SAC-MW SECT15 SAC



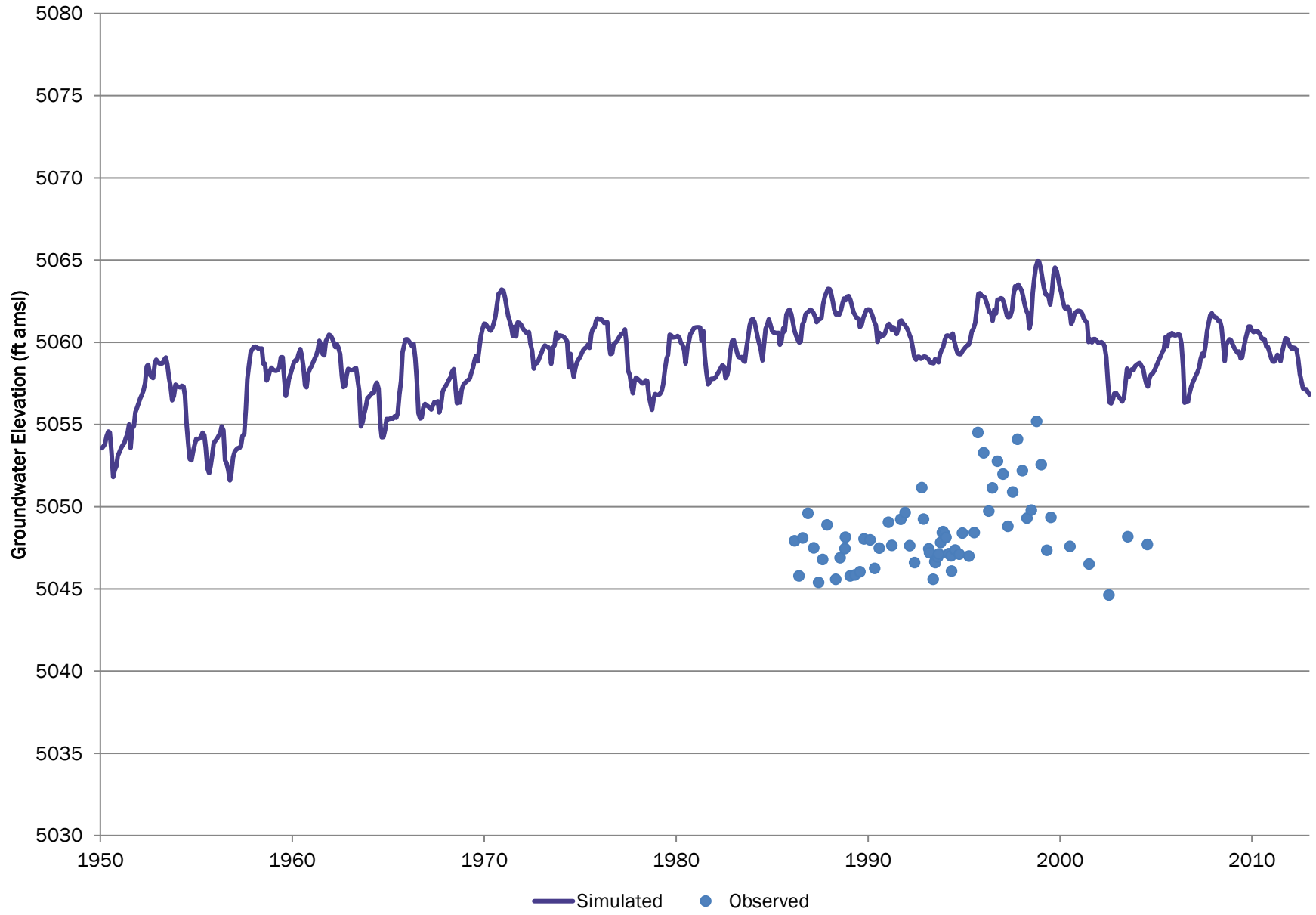
# 37040 ARSENAL



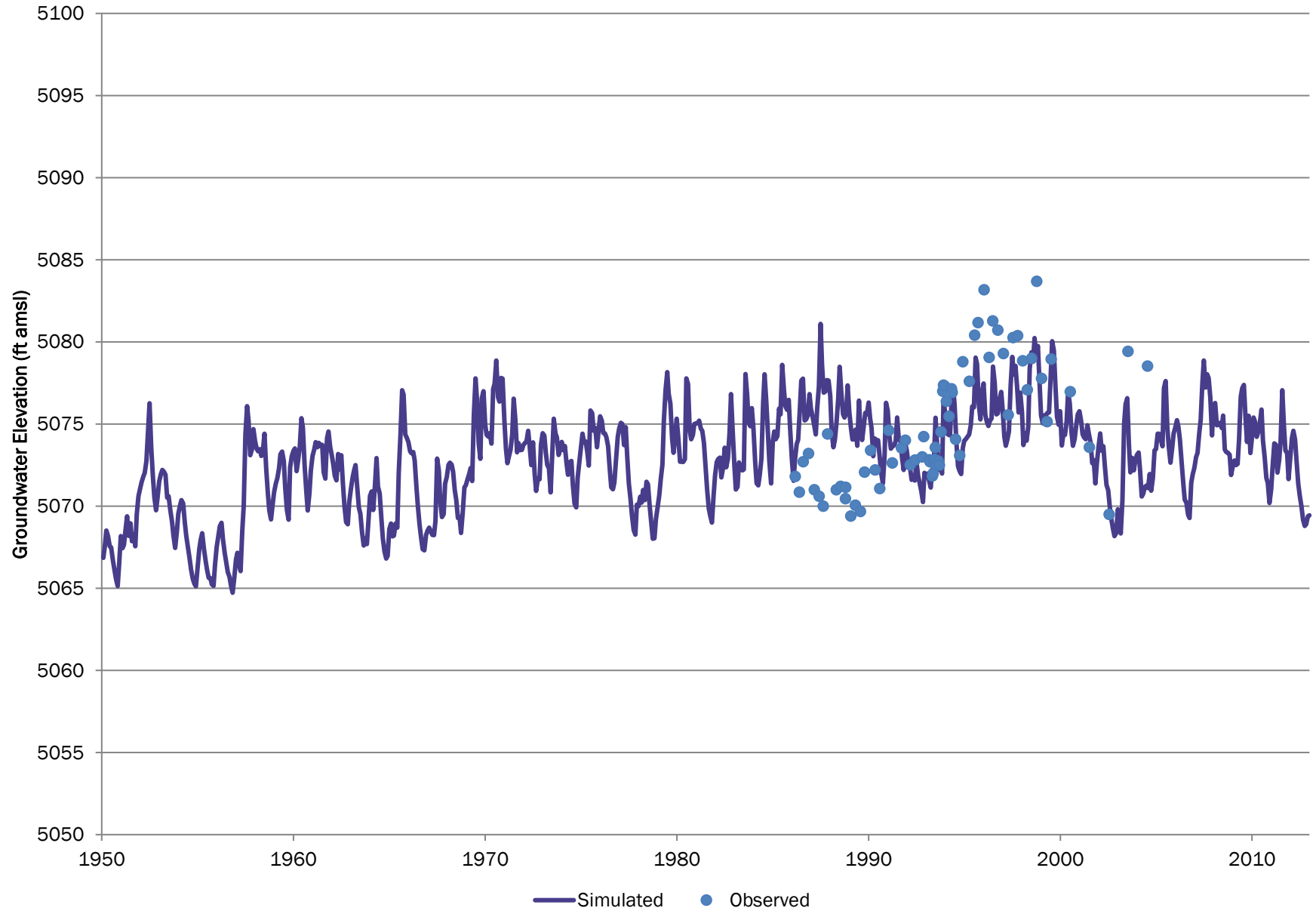
# South Adams 37405 SAC



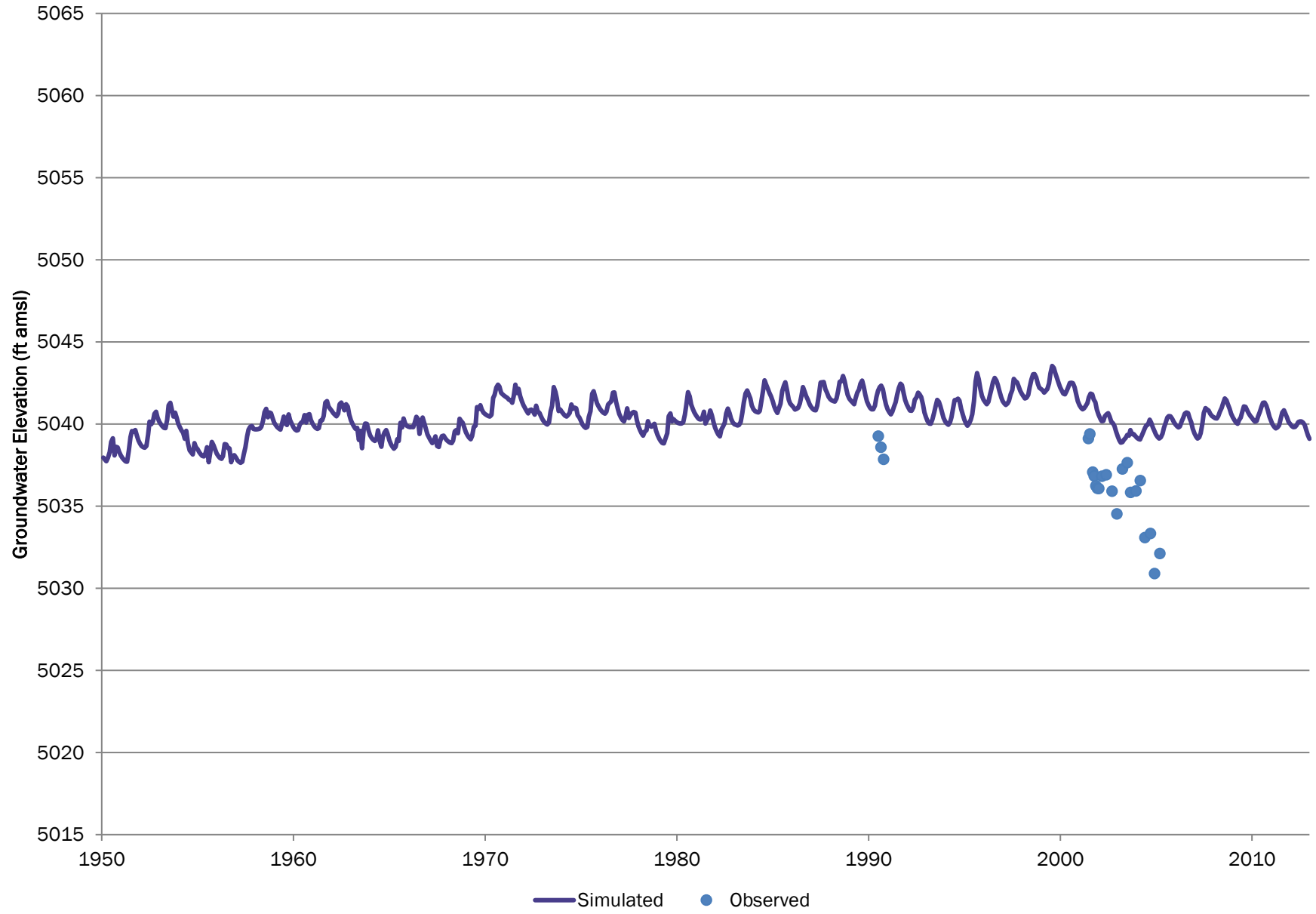
# 37349 ARSENAL



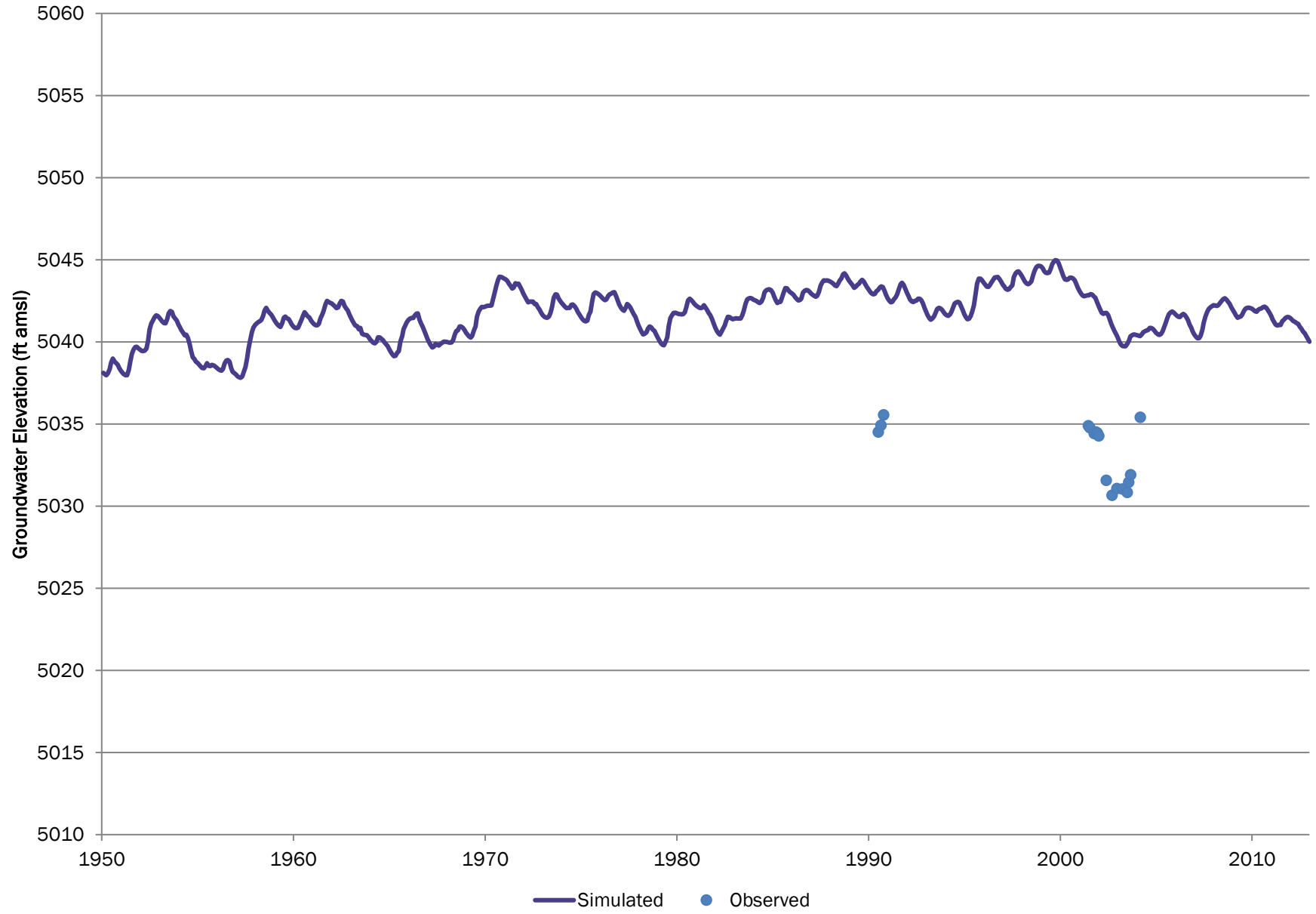
# 37341 ARSENAL



# South Adams Area B MW2 SAC

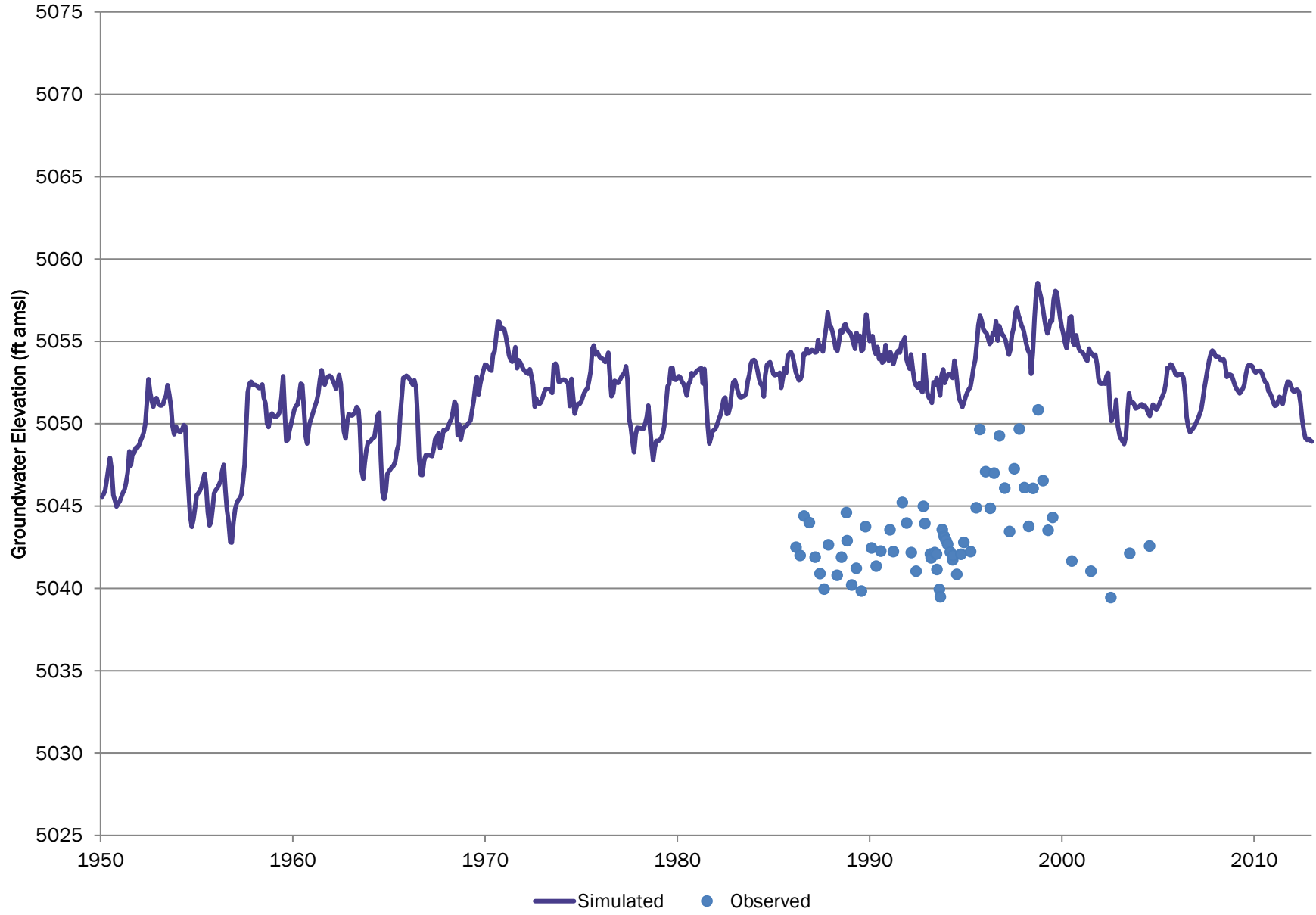


# South Adams Area B MW11 SAC

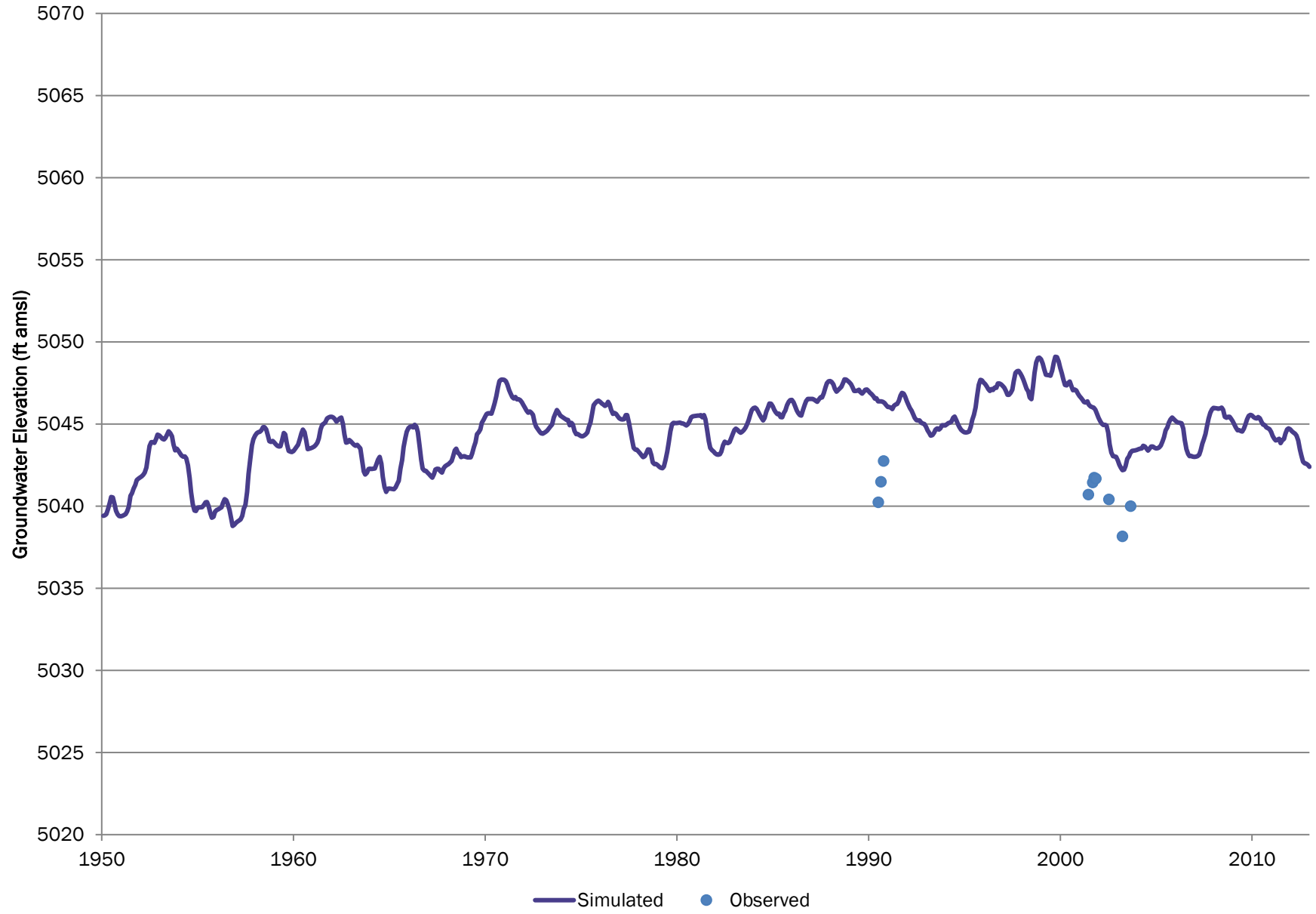




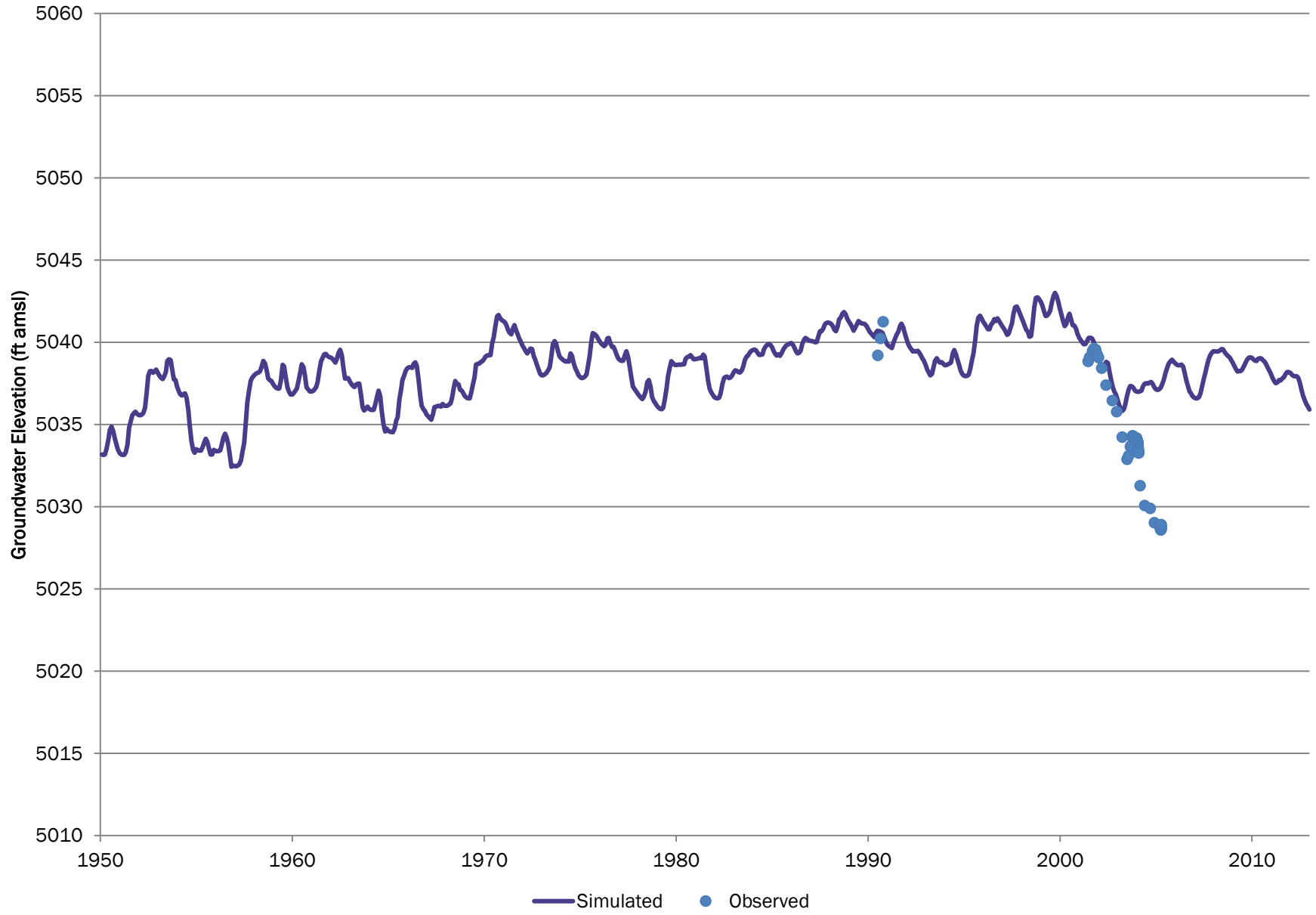
# 37350 ARSENAL



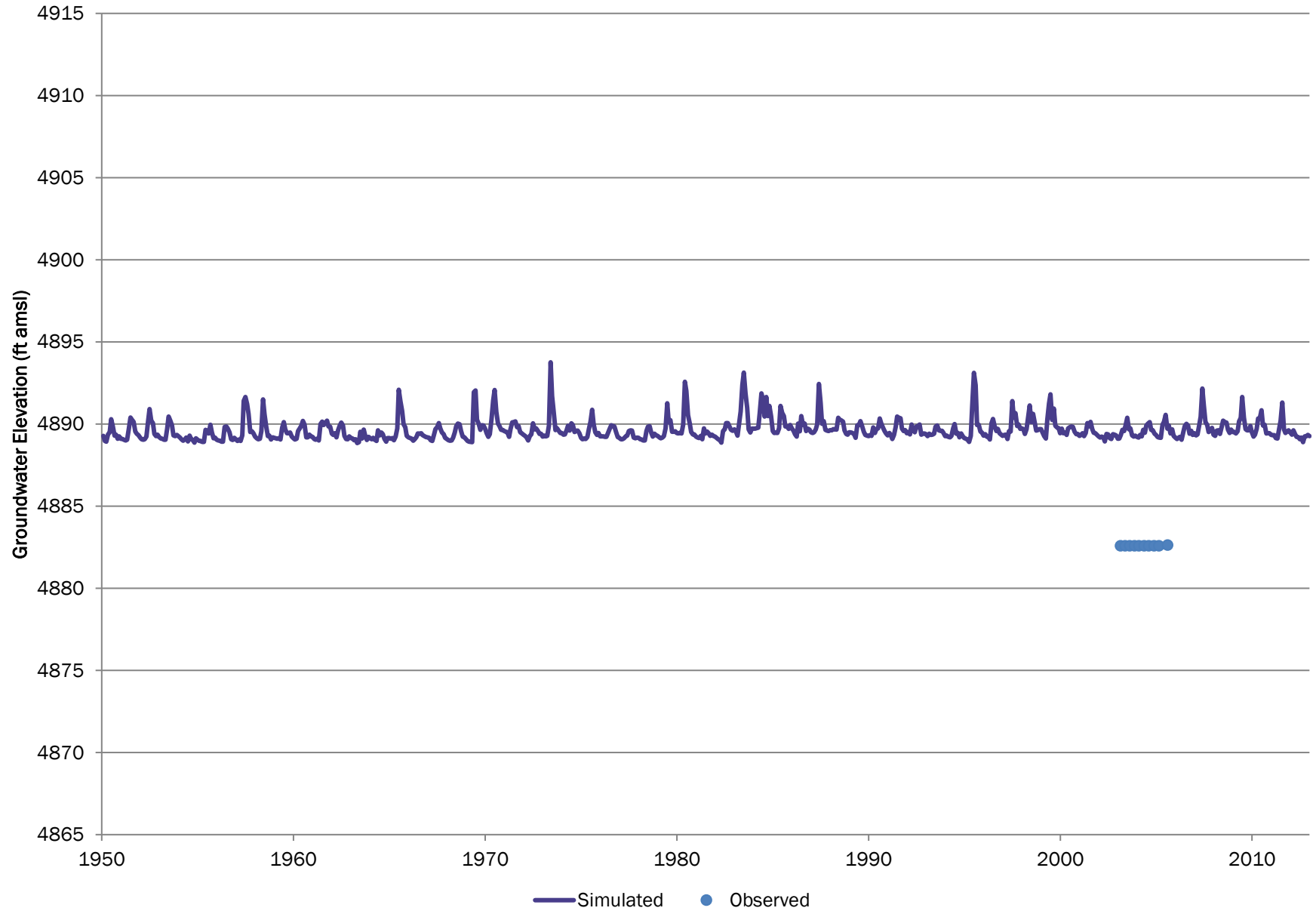
# South Adams Area B MW17 SAC



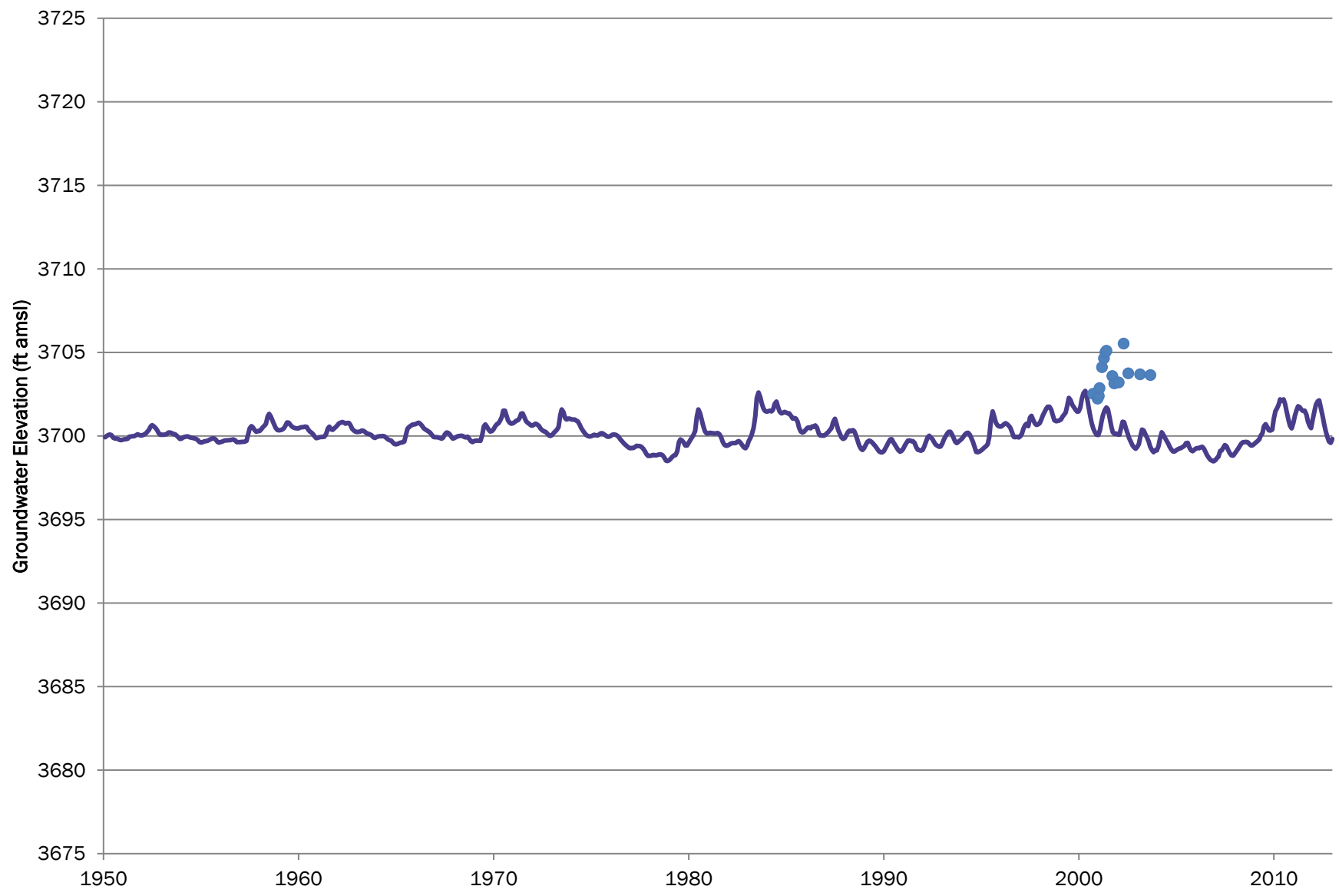
# South Adams Area B MW10 SAC



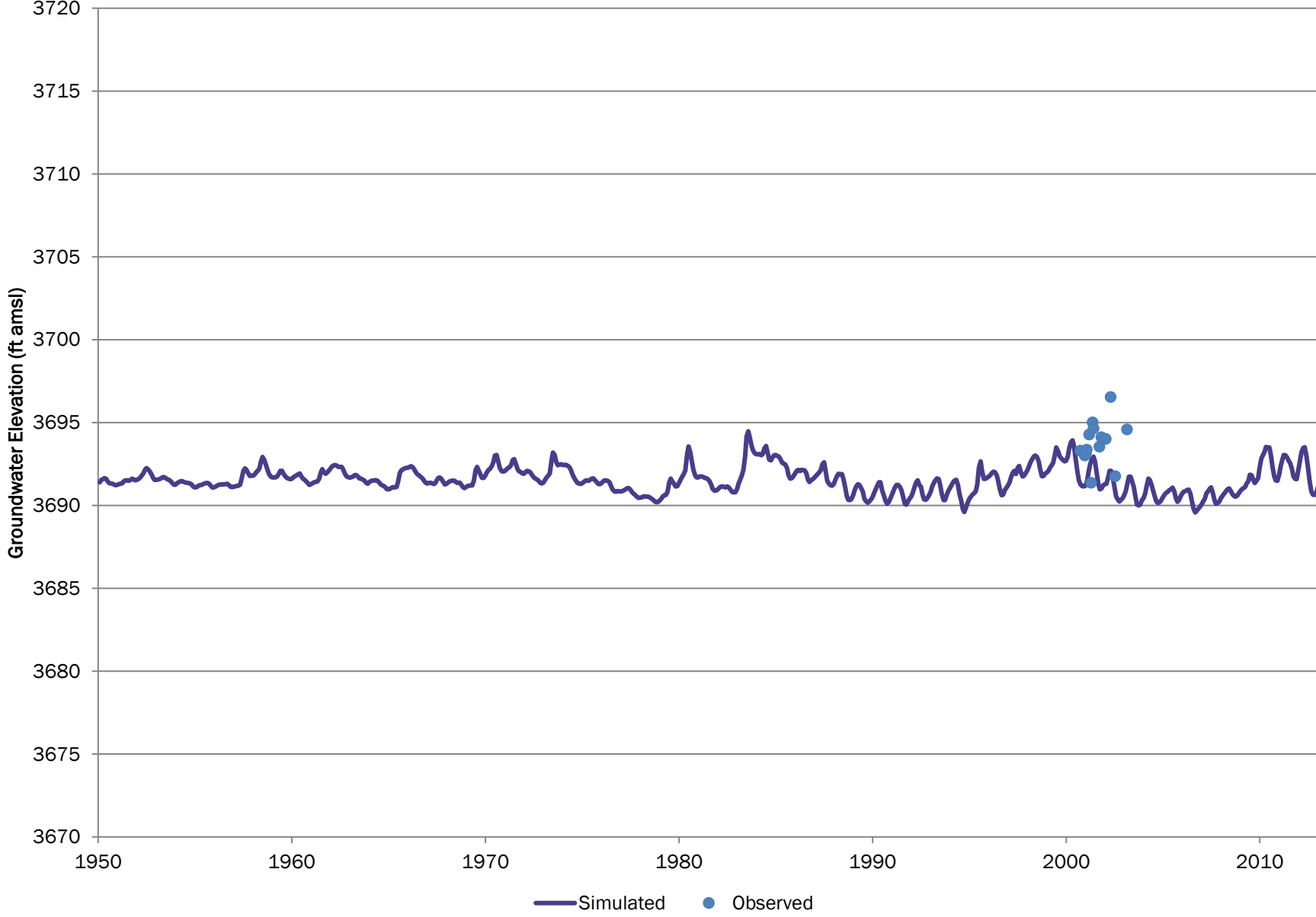
# 52W METRO



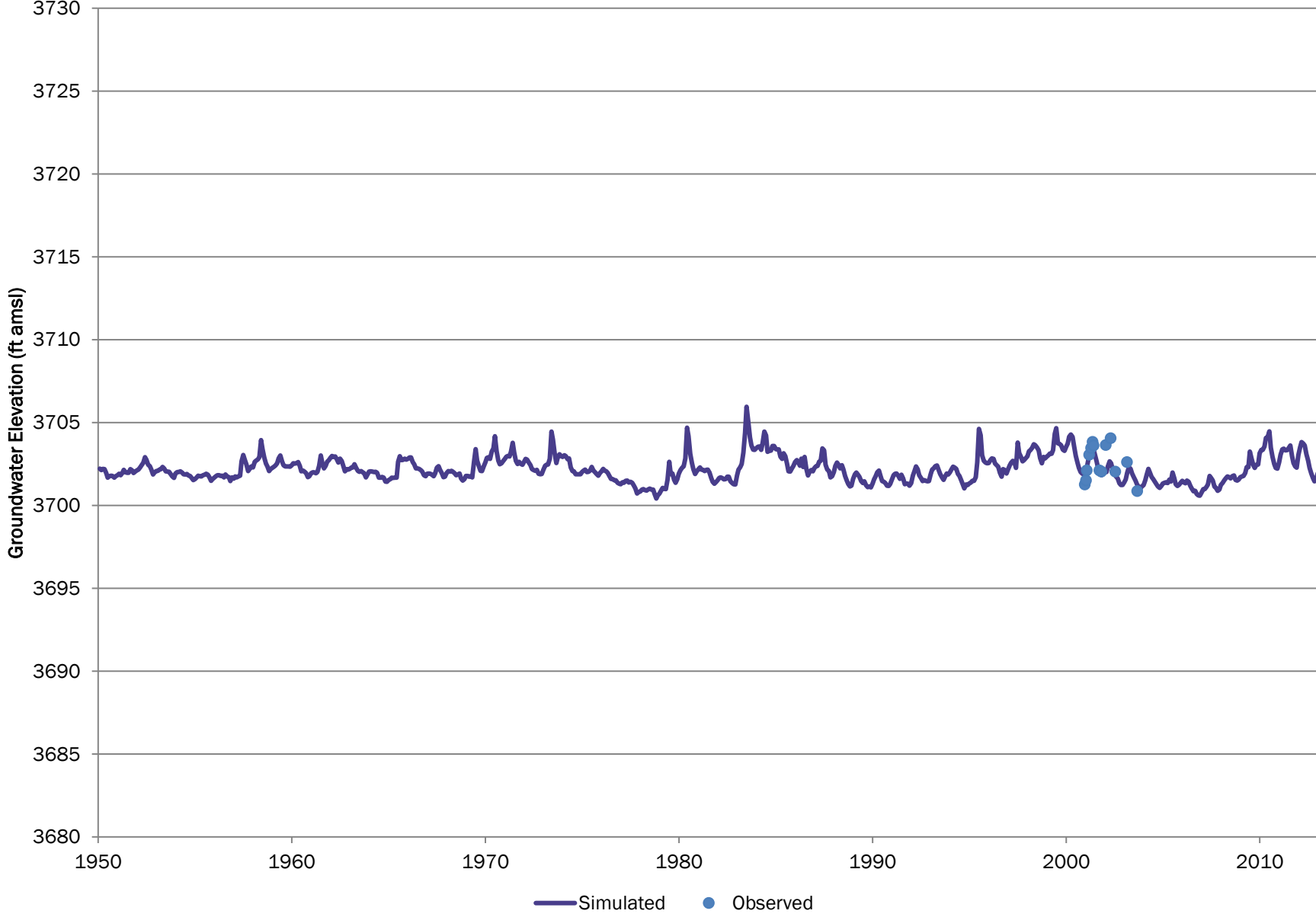
# W-01 CDOW 2006



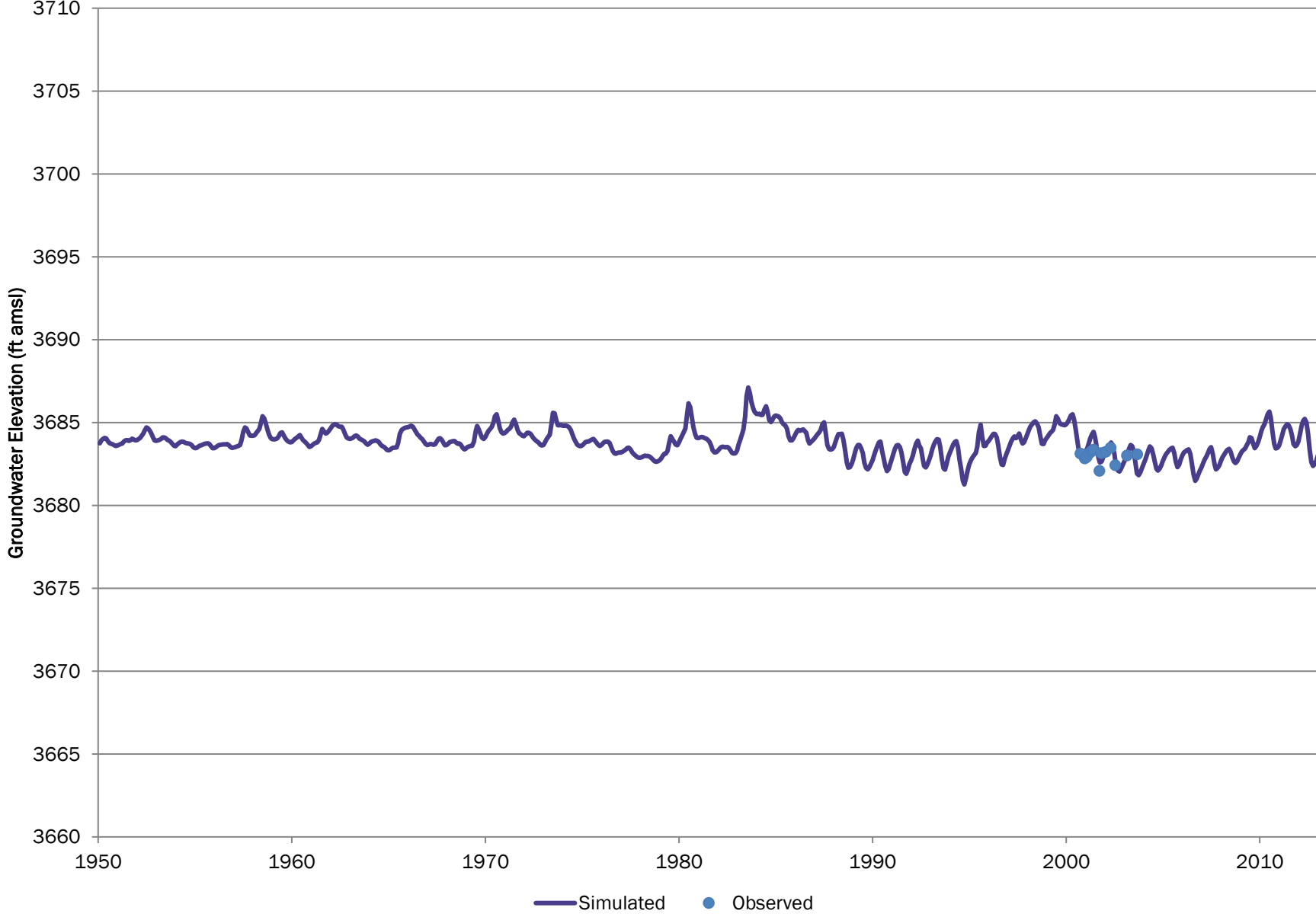
# W-02 CDOW 2006



# W-09 CDOW 2006

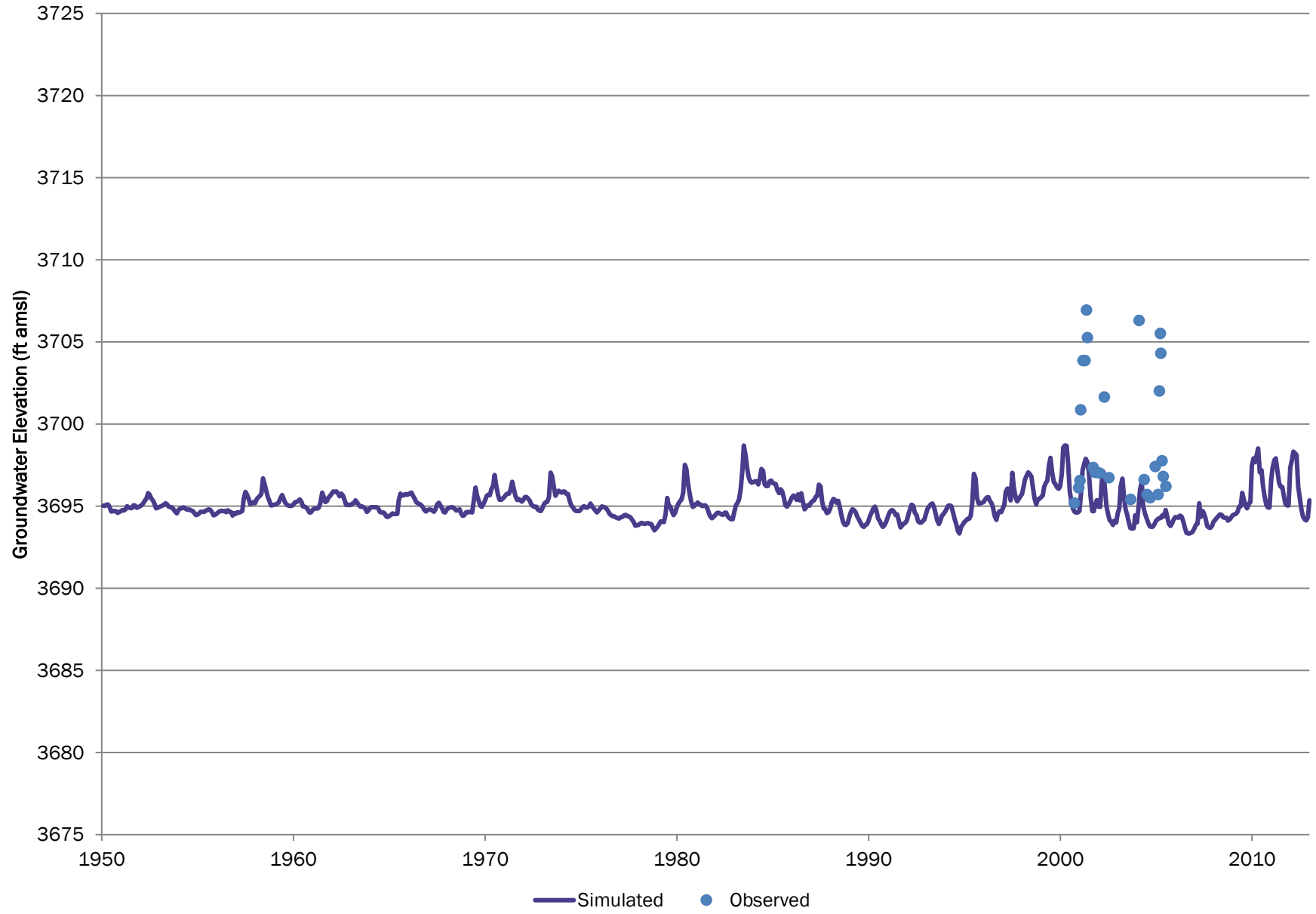


# W-03 CDOW 2006

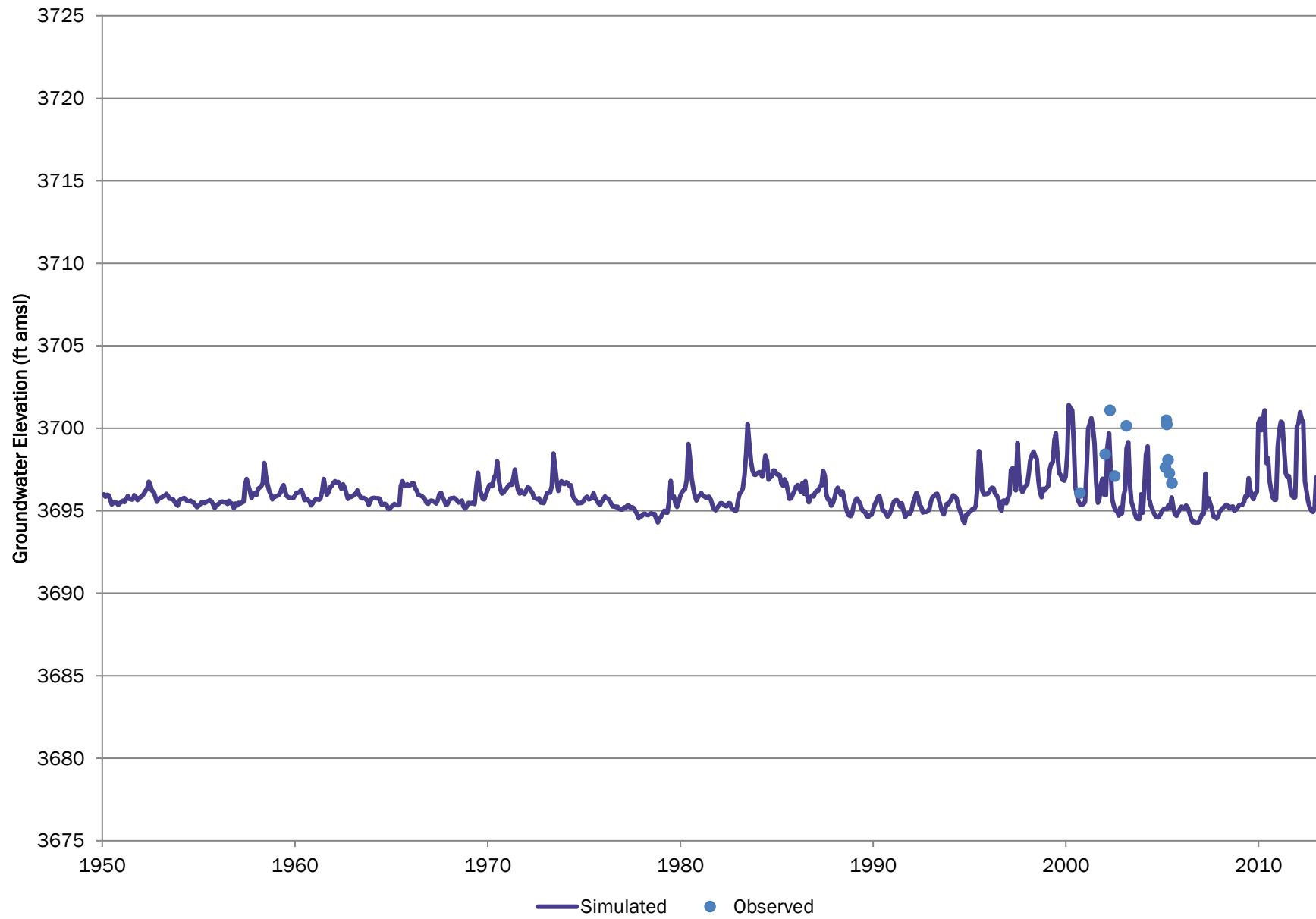




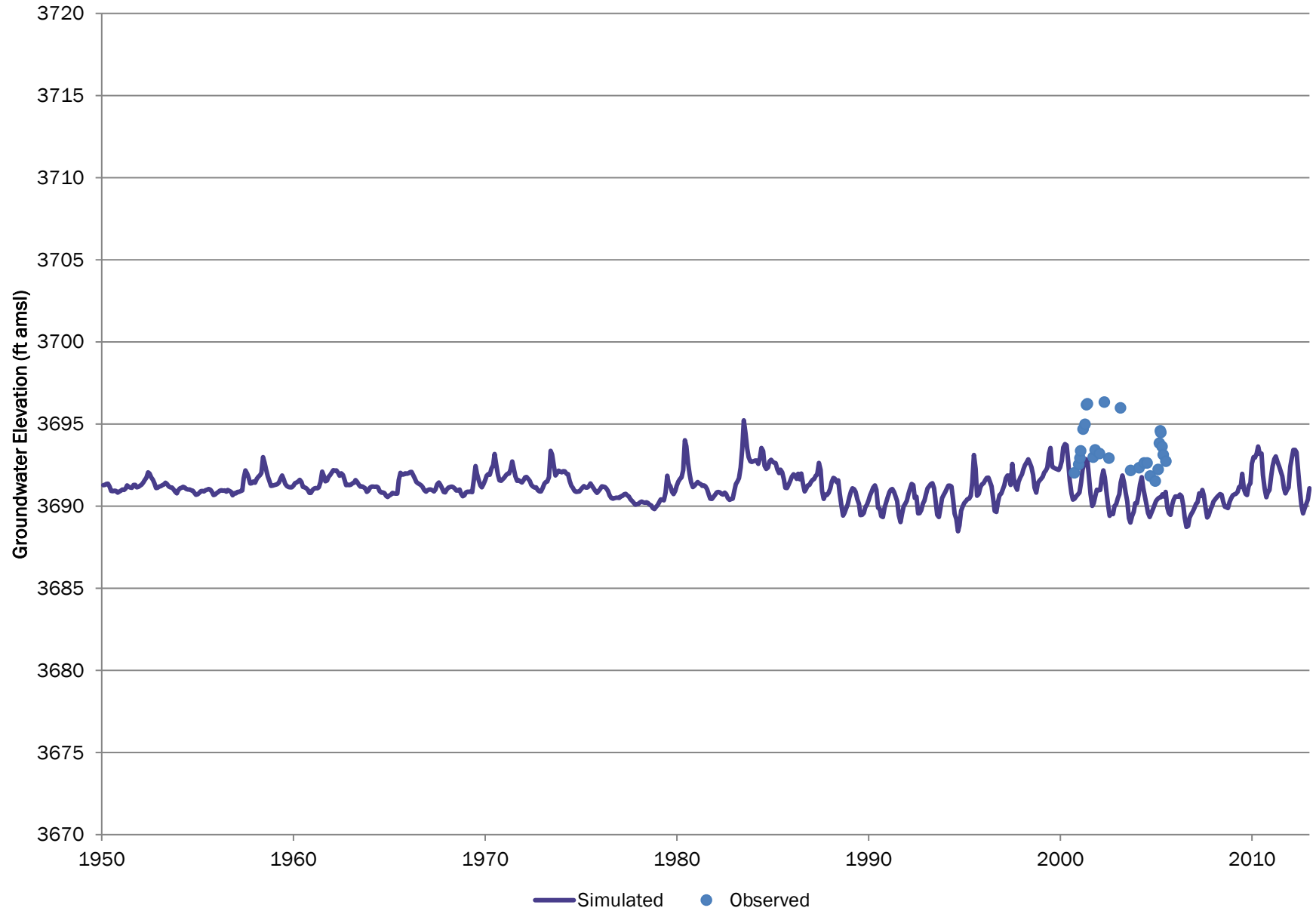
# WT-13 CDOW 2006



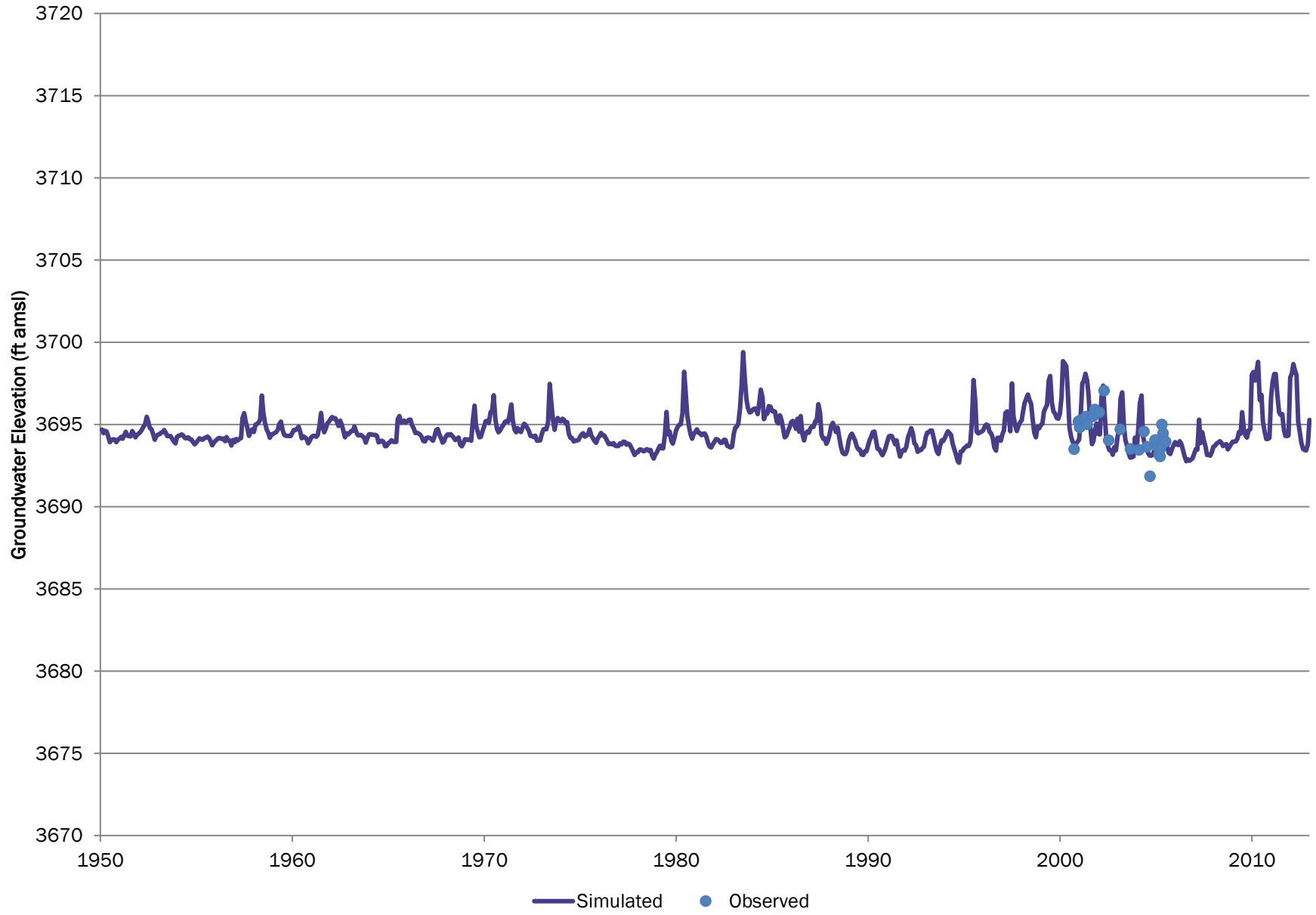
# WT-03 CDOW 2006



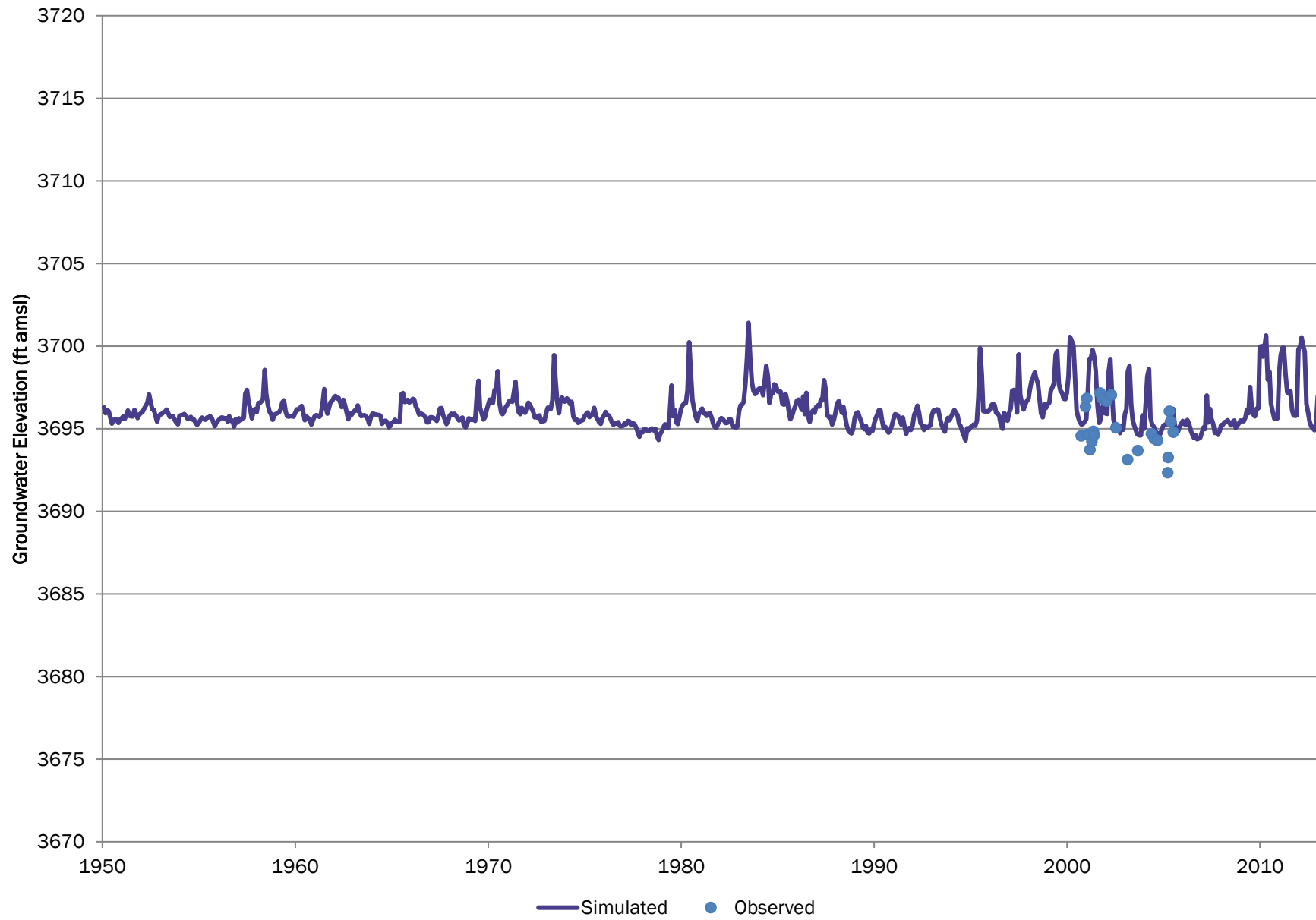
# WH-04 CDOW 2006



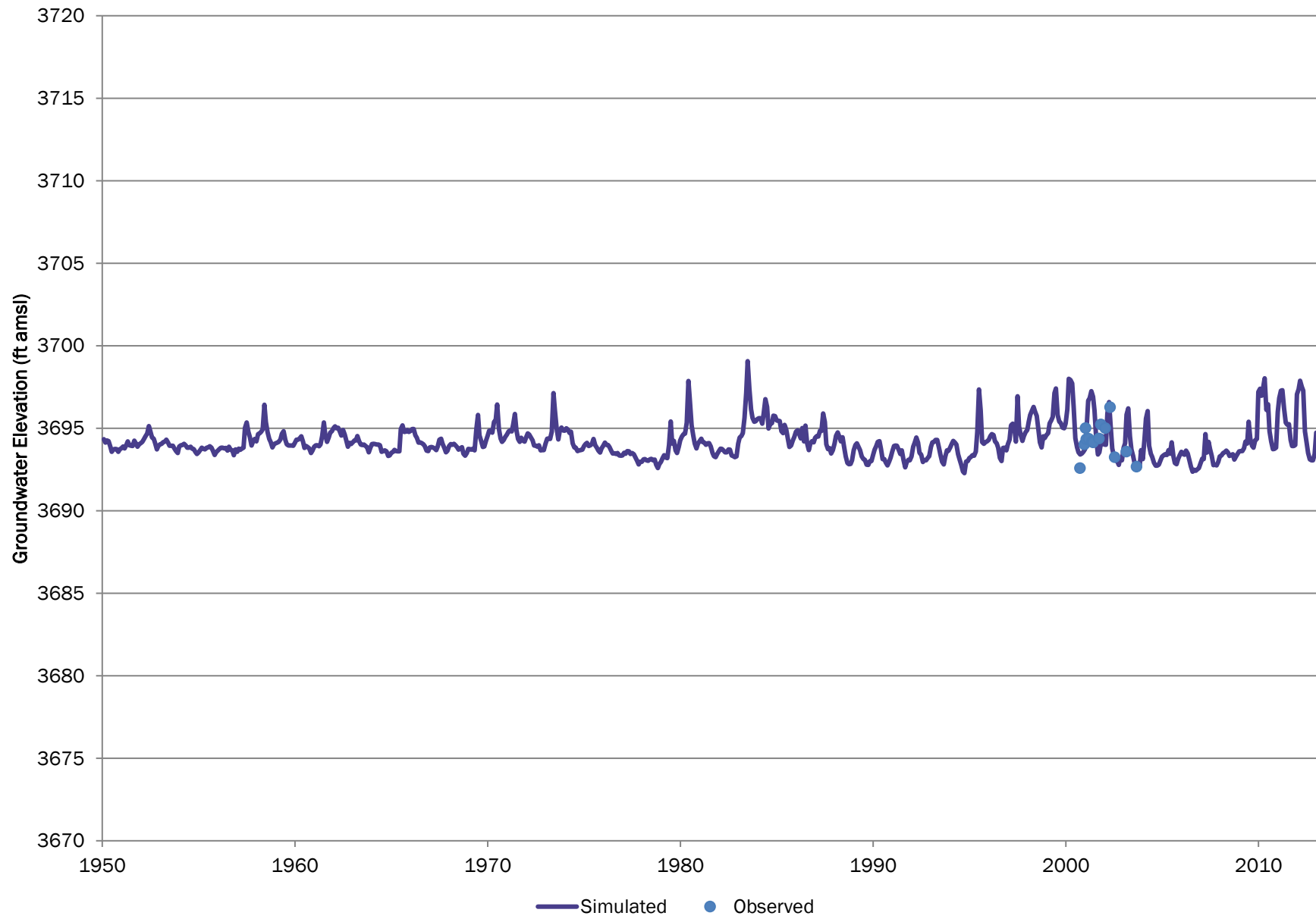
# WT-05 CDOW 2006



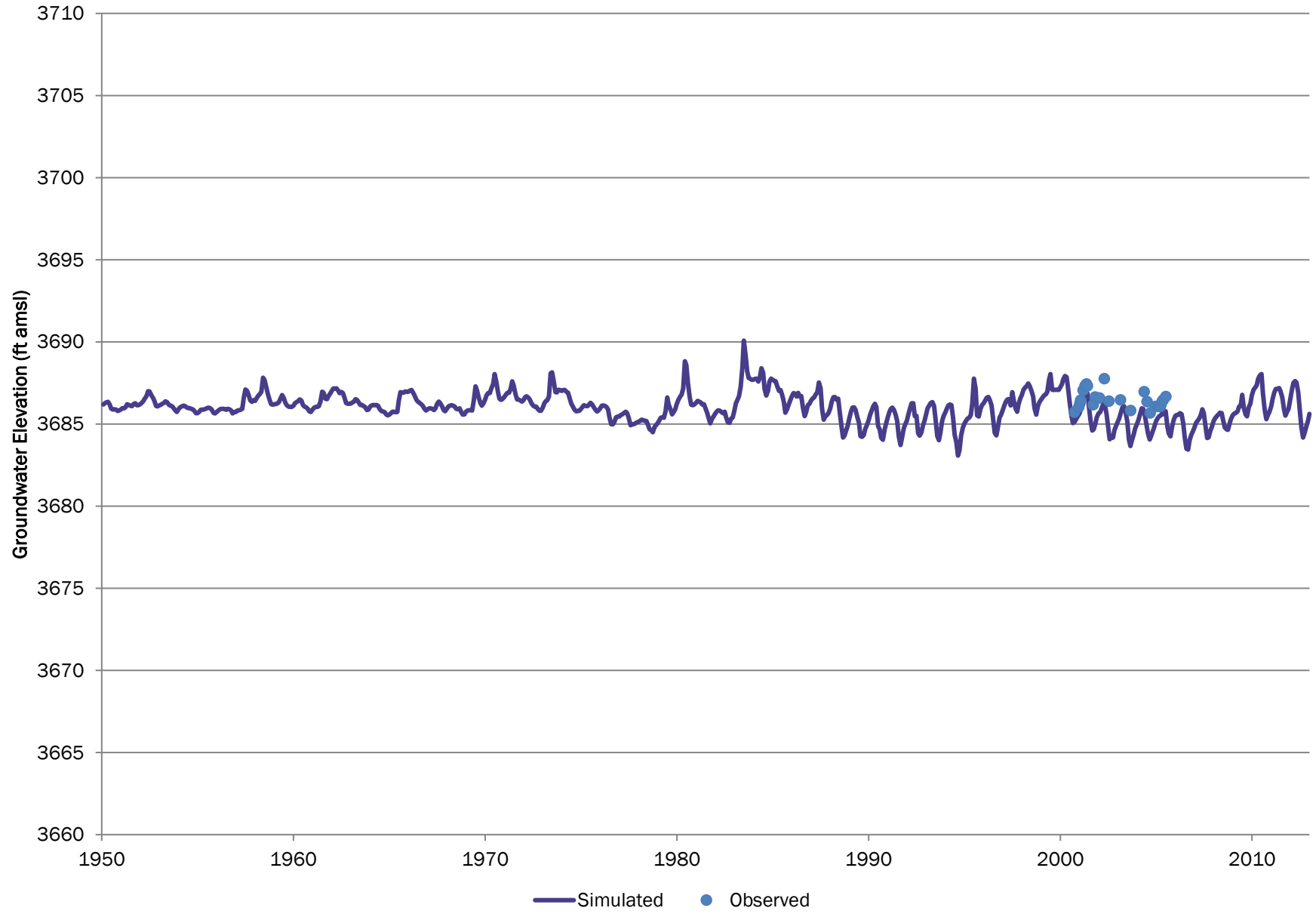
# WT-04 CDOW 2006



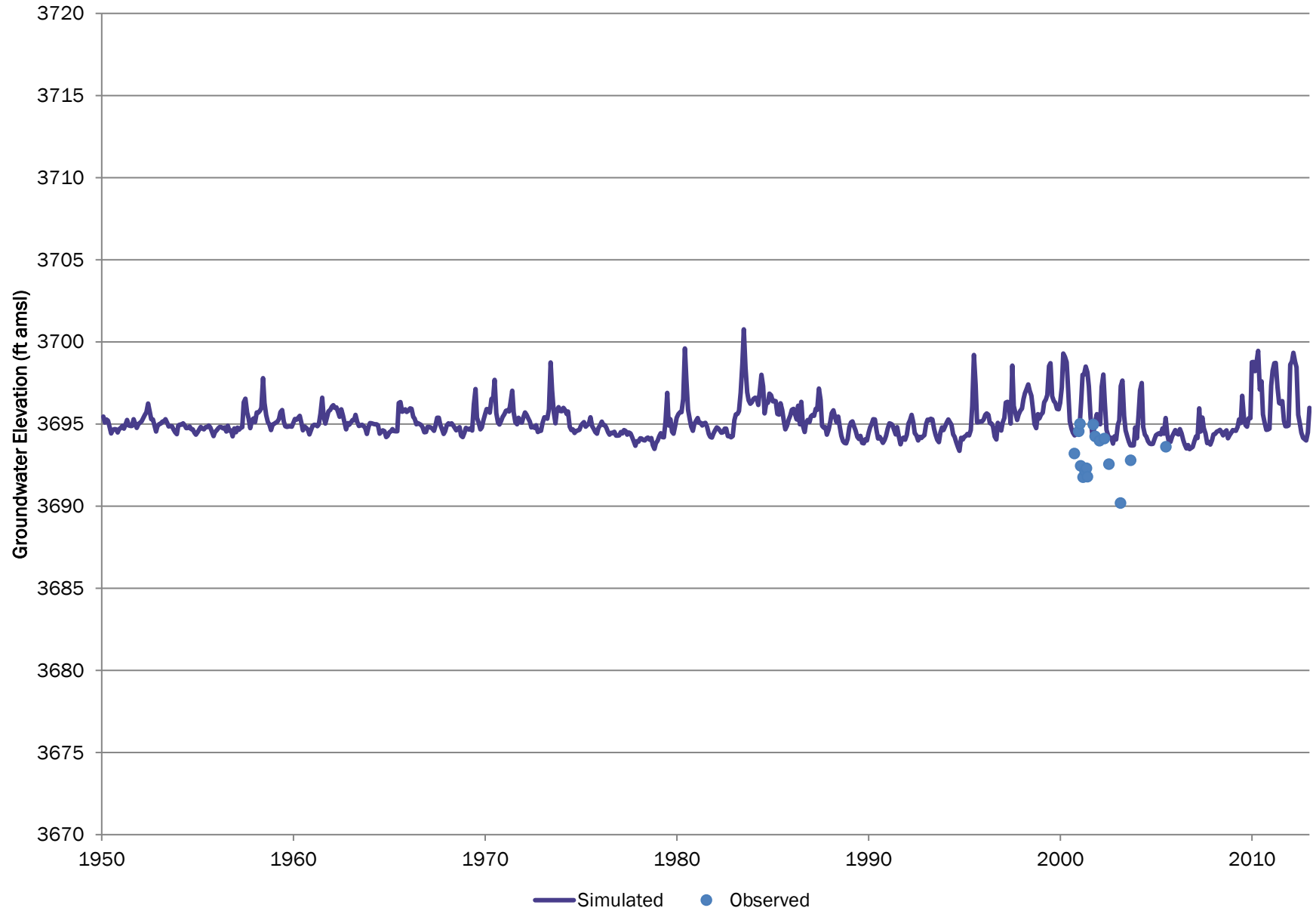
# ST-E CDOW 2006



# WH-05 CDOW 2006

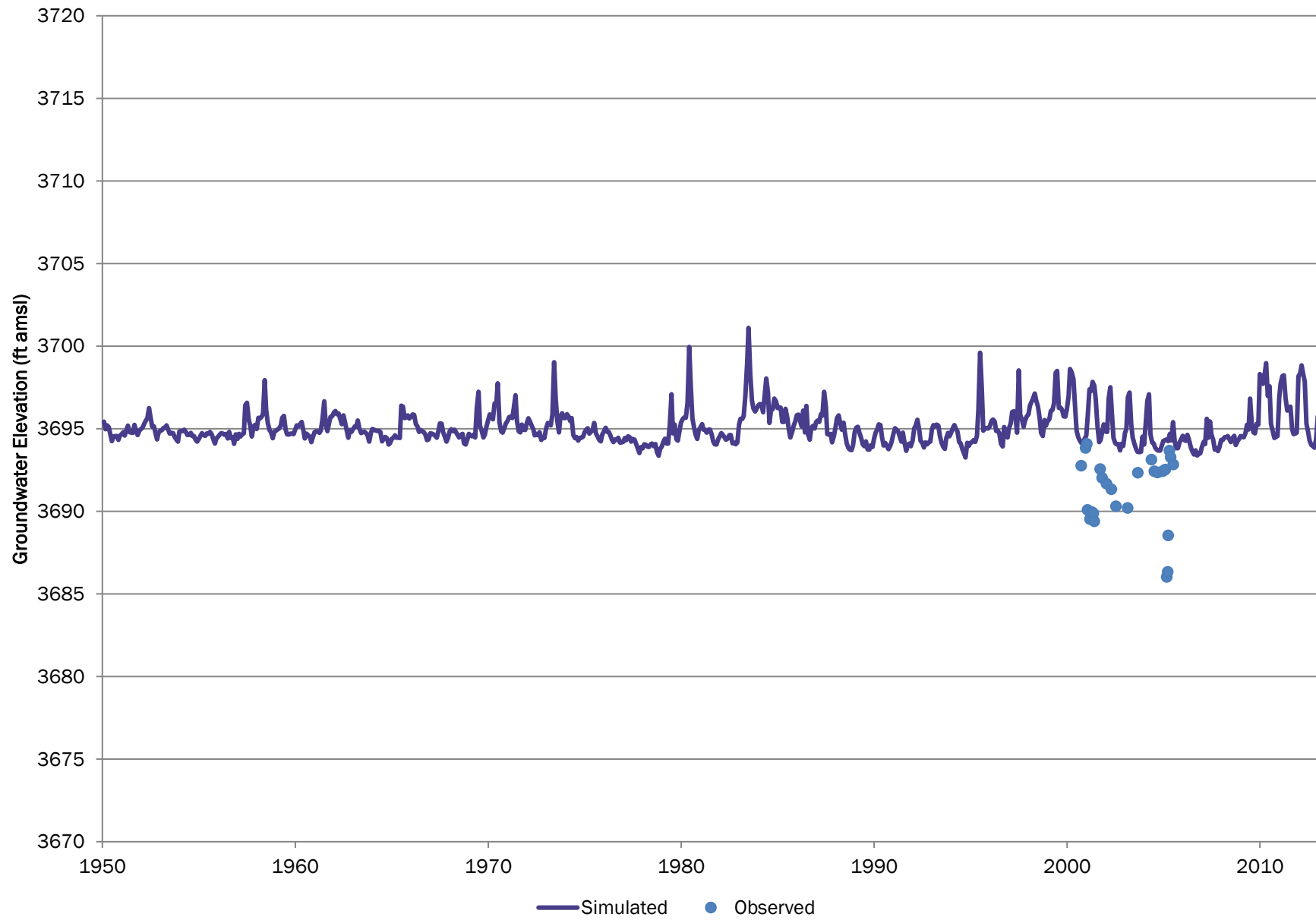


# WT-10 CDOW 2006

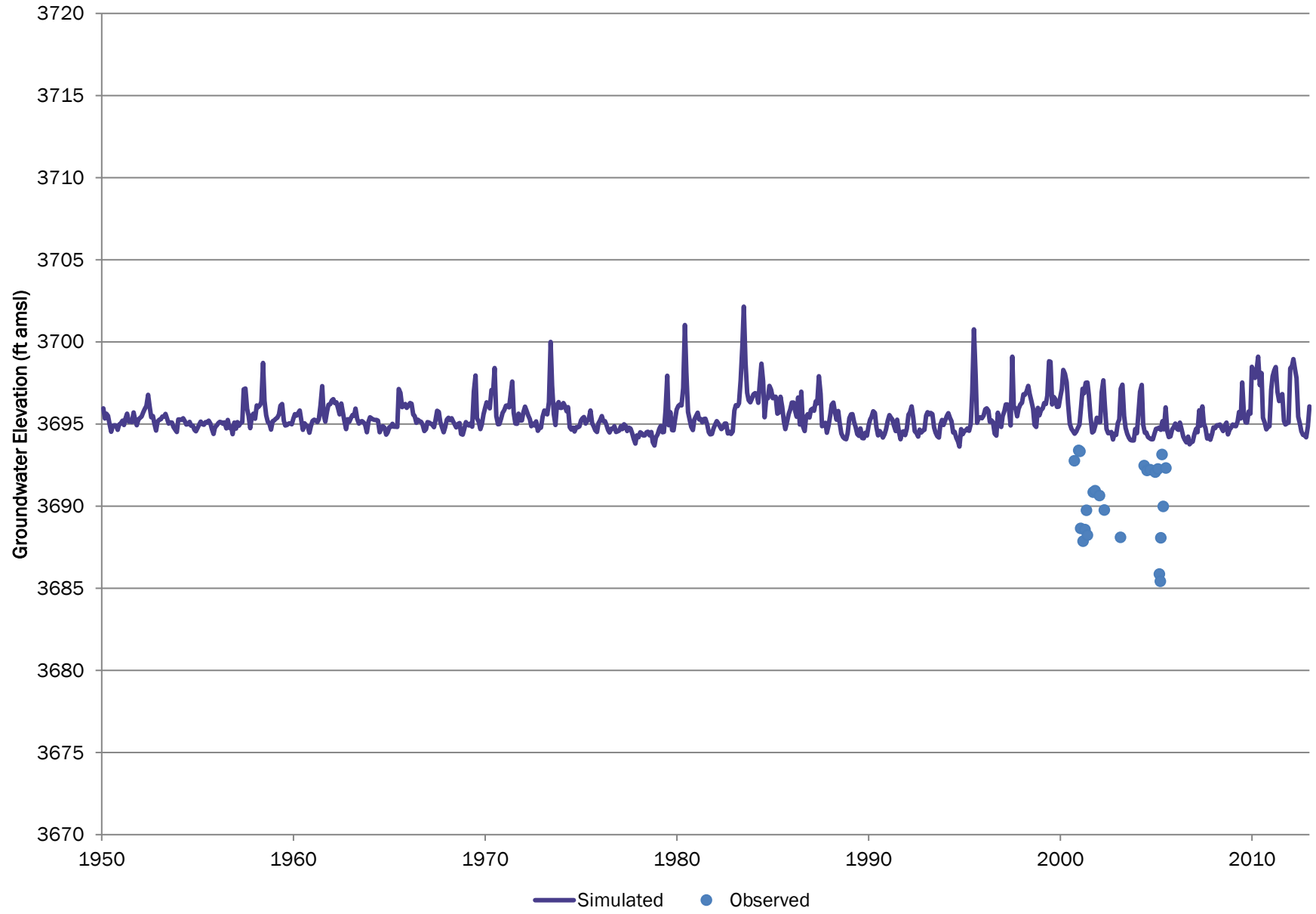




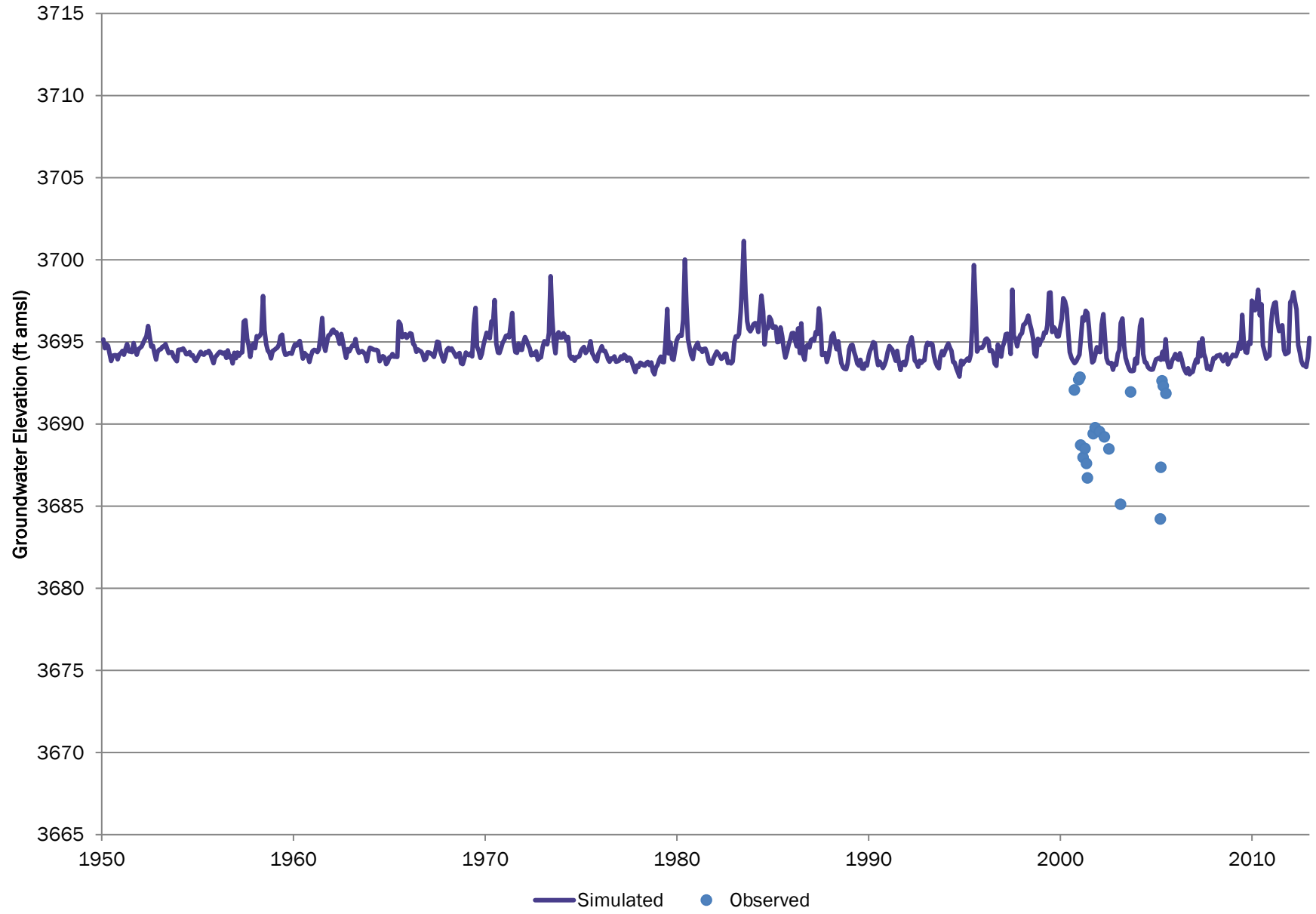
# WT-09 CDOW 2006



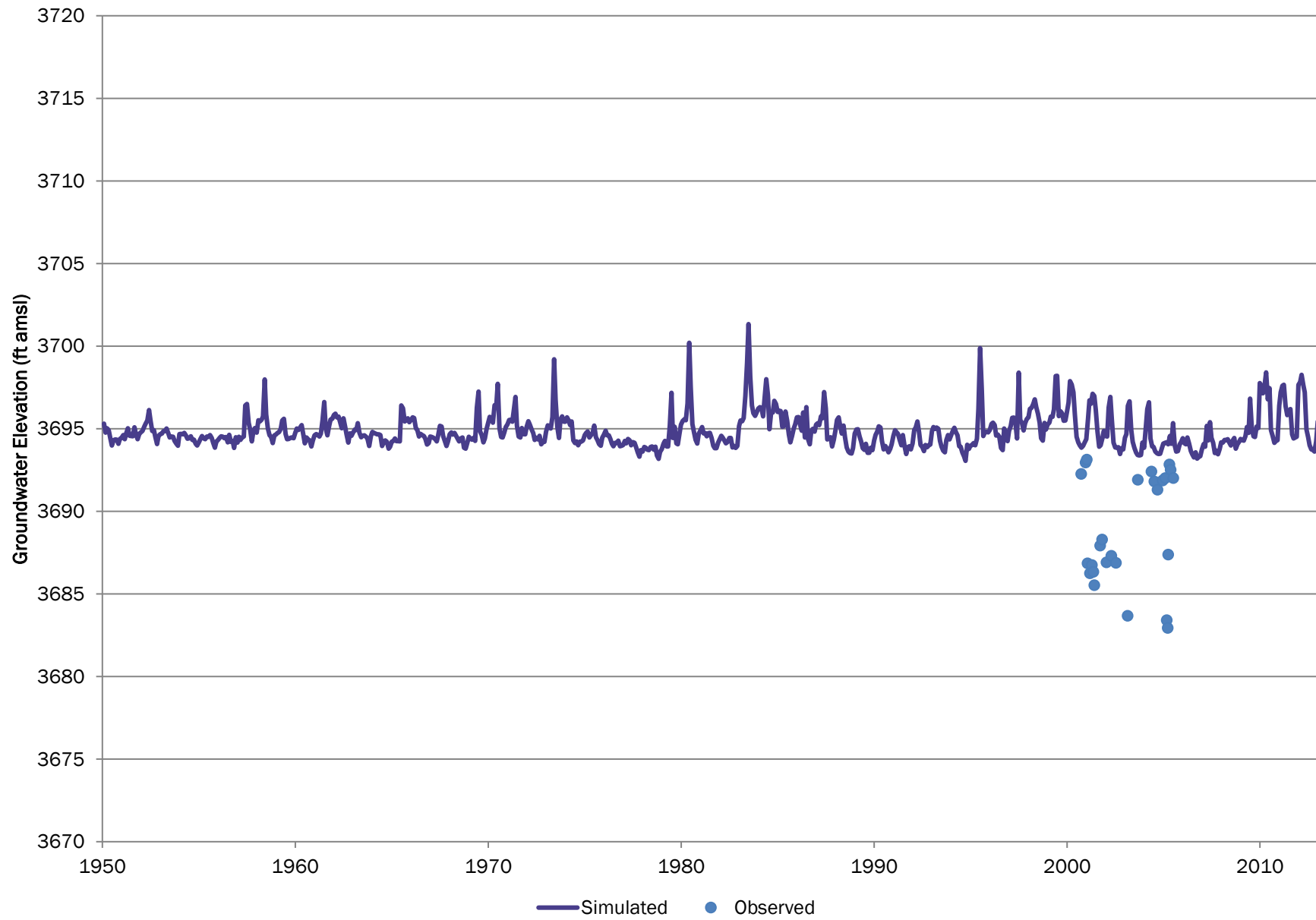
# WT-08 CDOW 2006



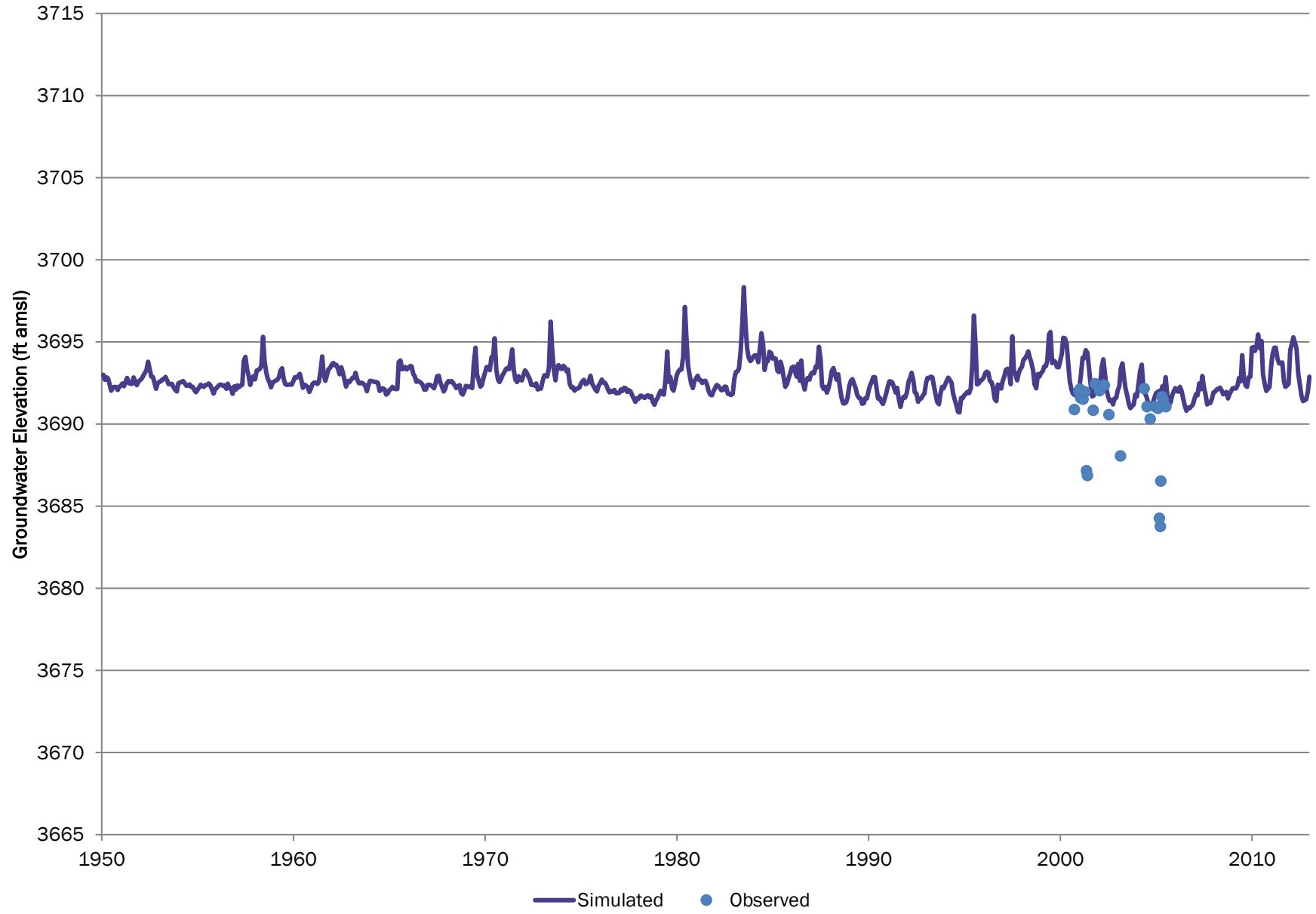
# WT-07 CDOW 2006



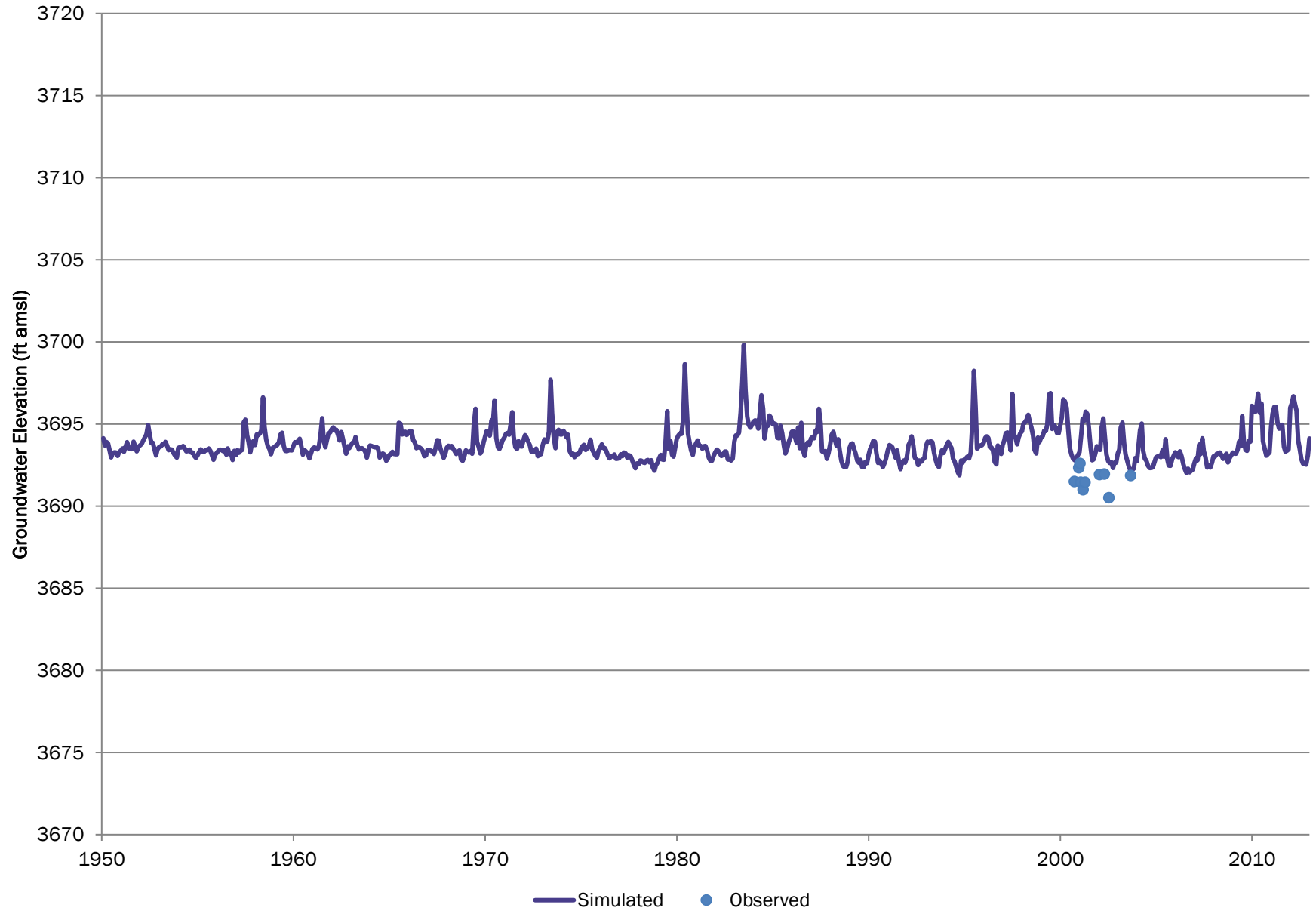
# WT-12 CDOW 2006



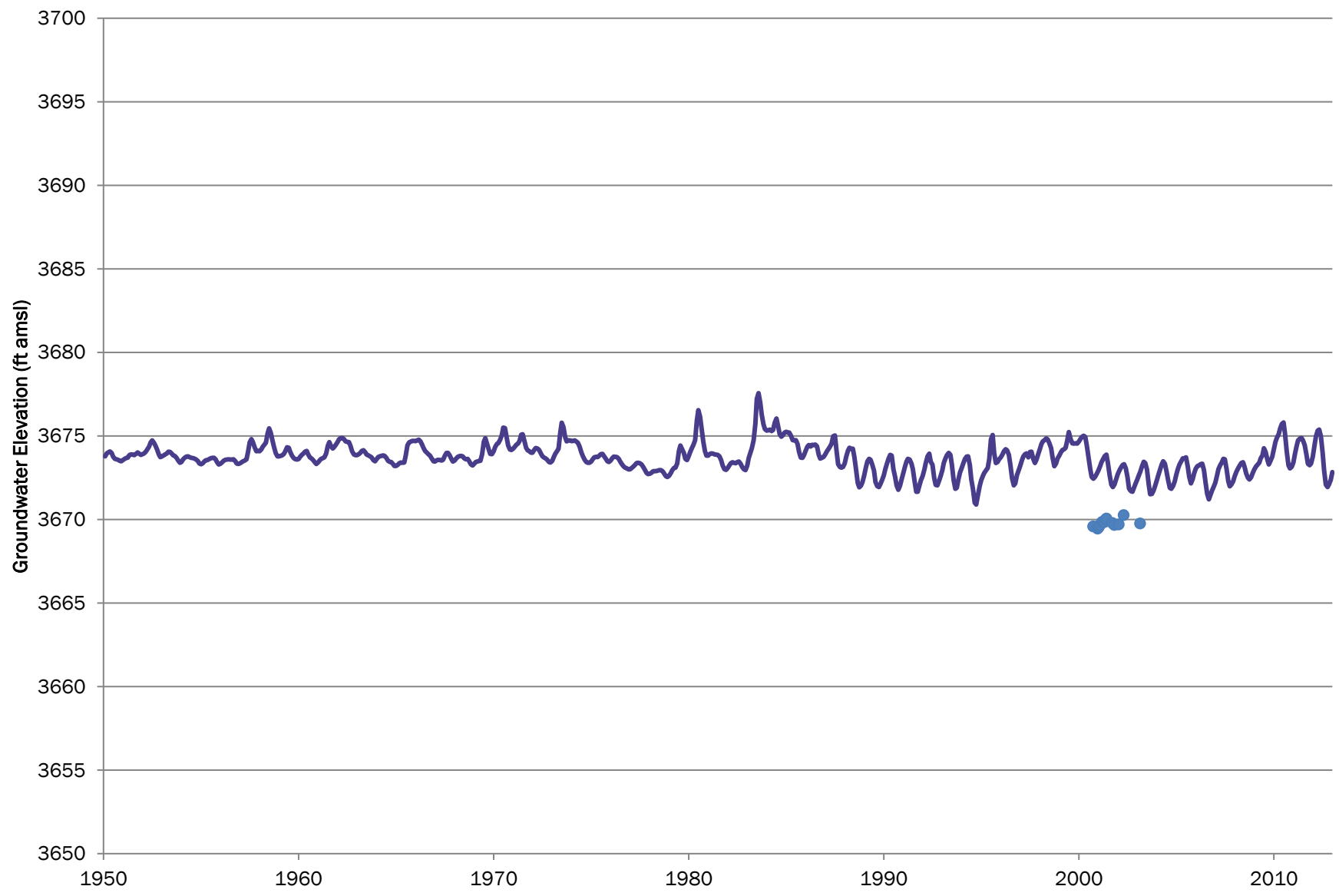
# WT-06 CDOW 2006



# WR-060 CDOW 2006

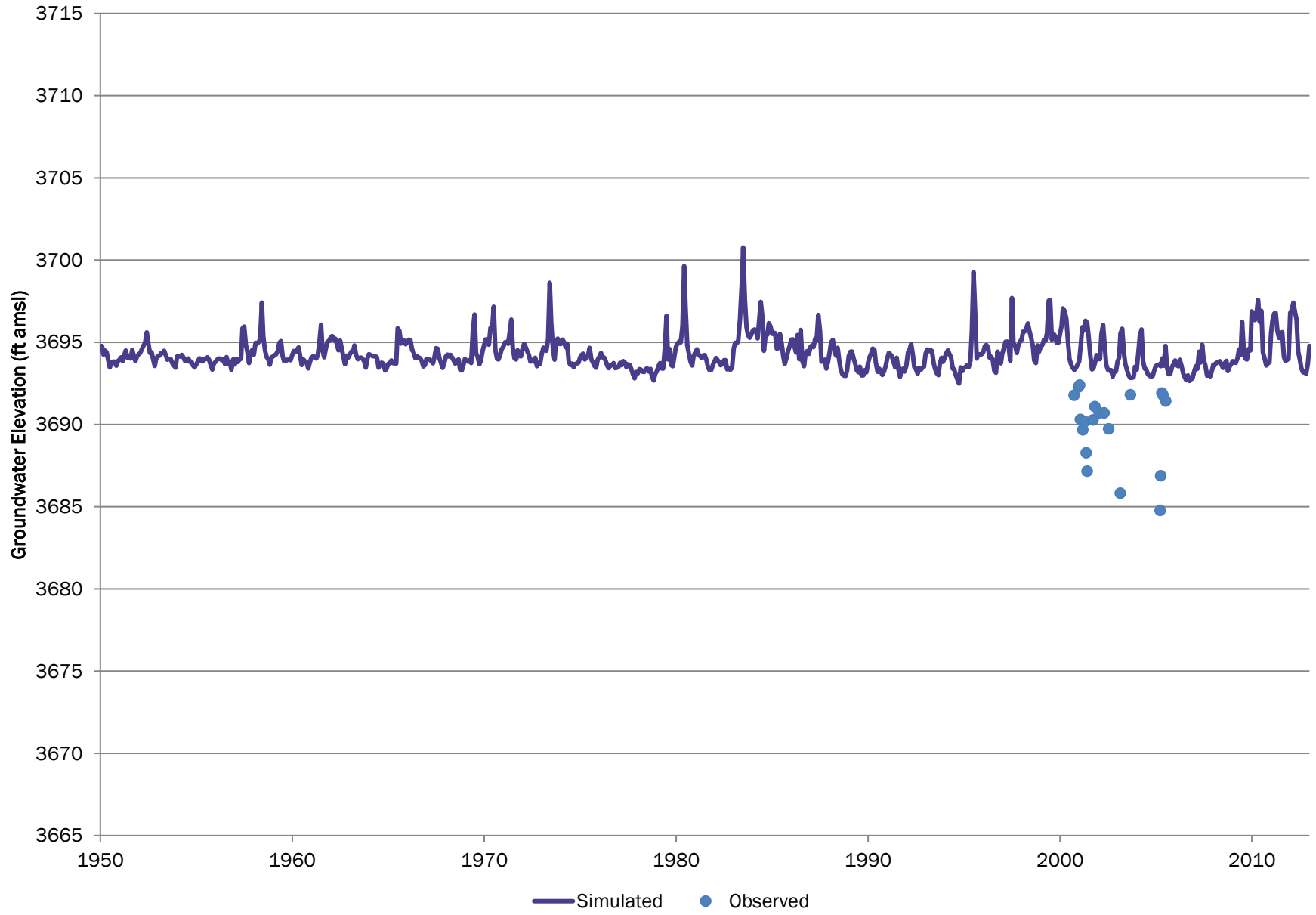


# W-04 CDOW 2006



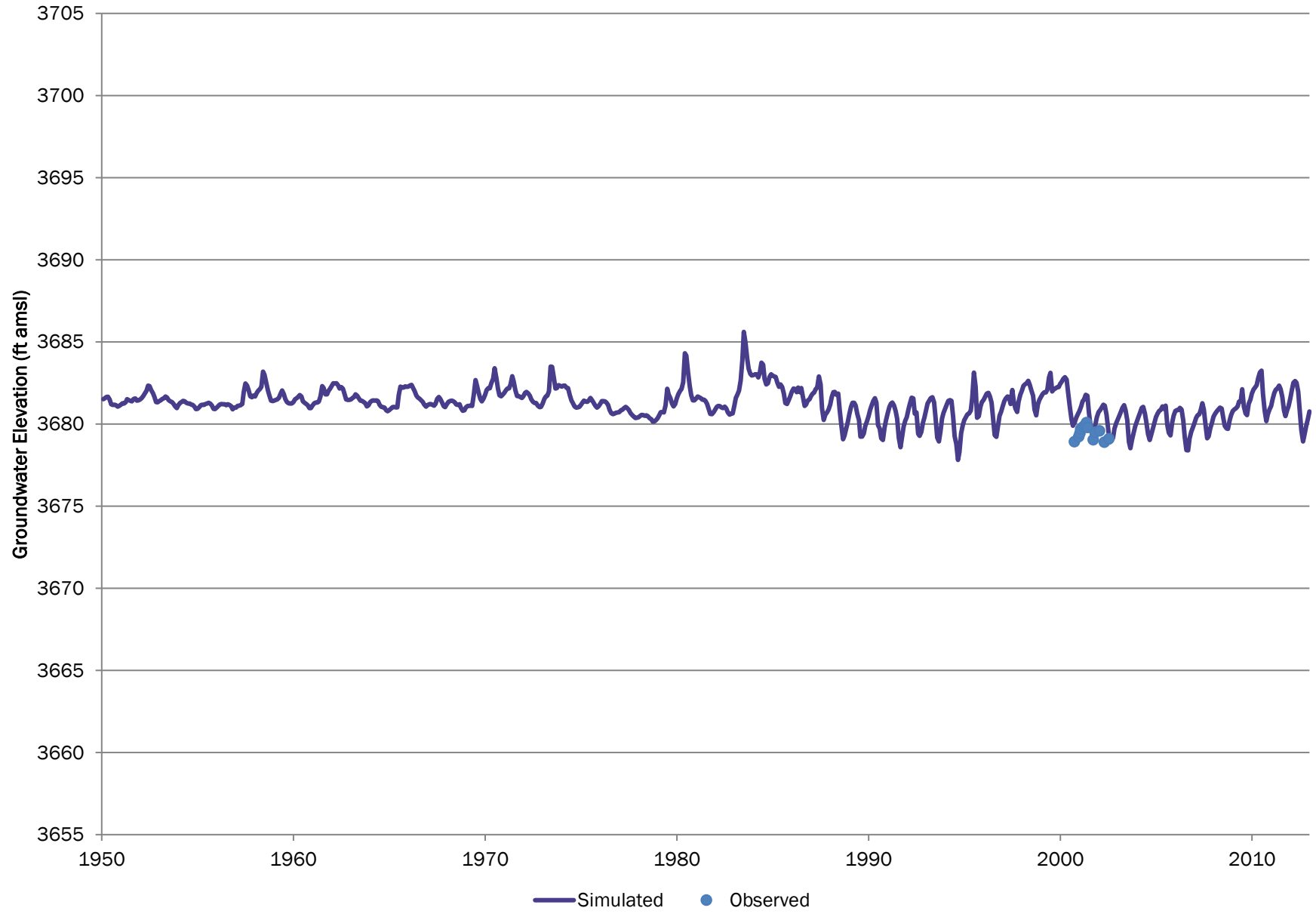
— Simulated    ● Observed

# WT-11 CDOW 2006

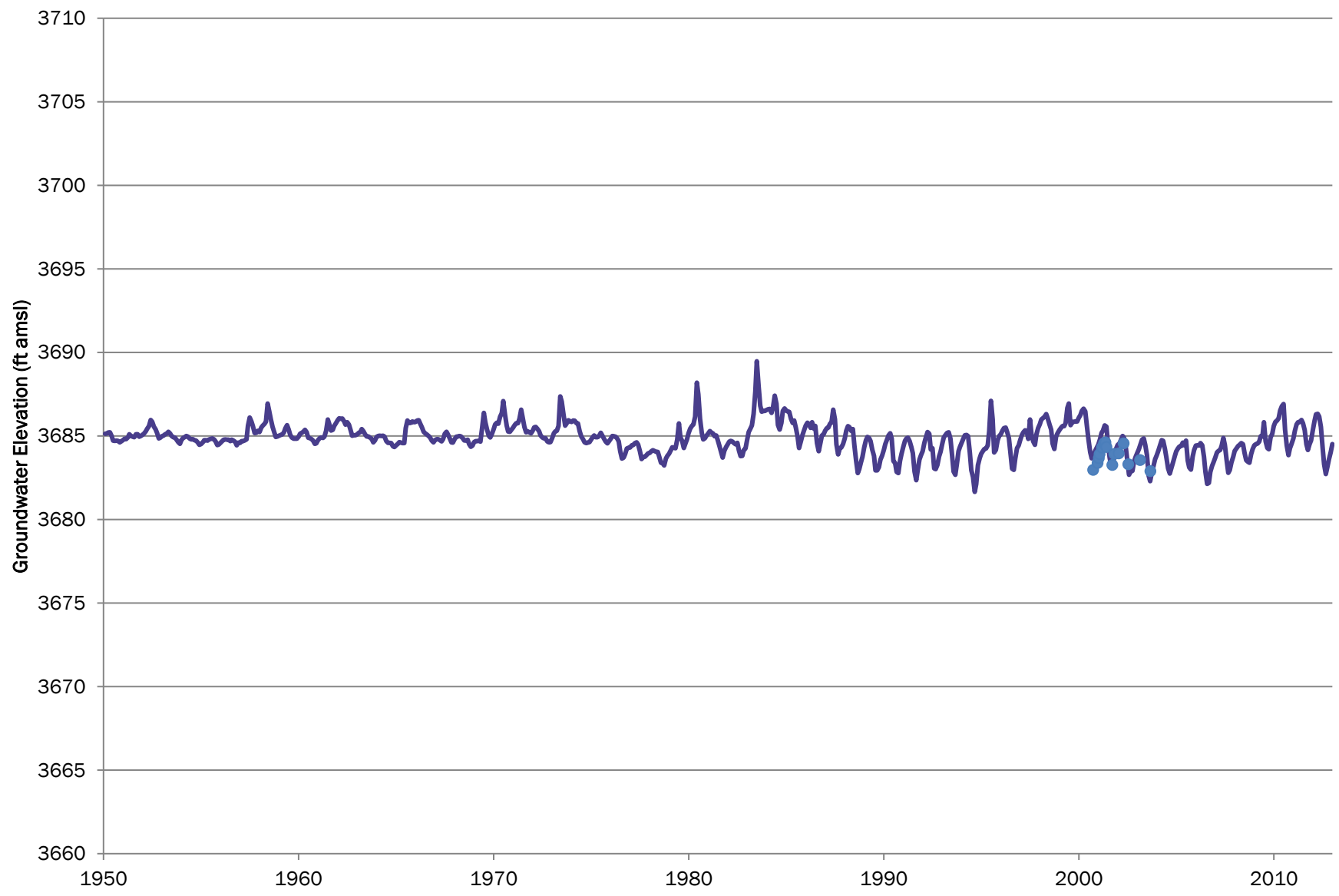




# WH-06 CDOW 2006

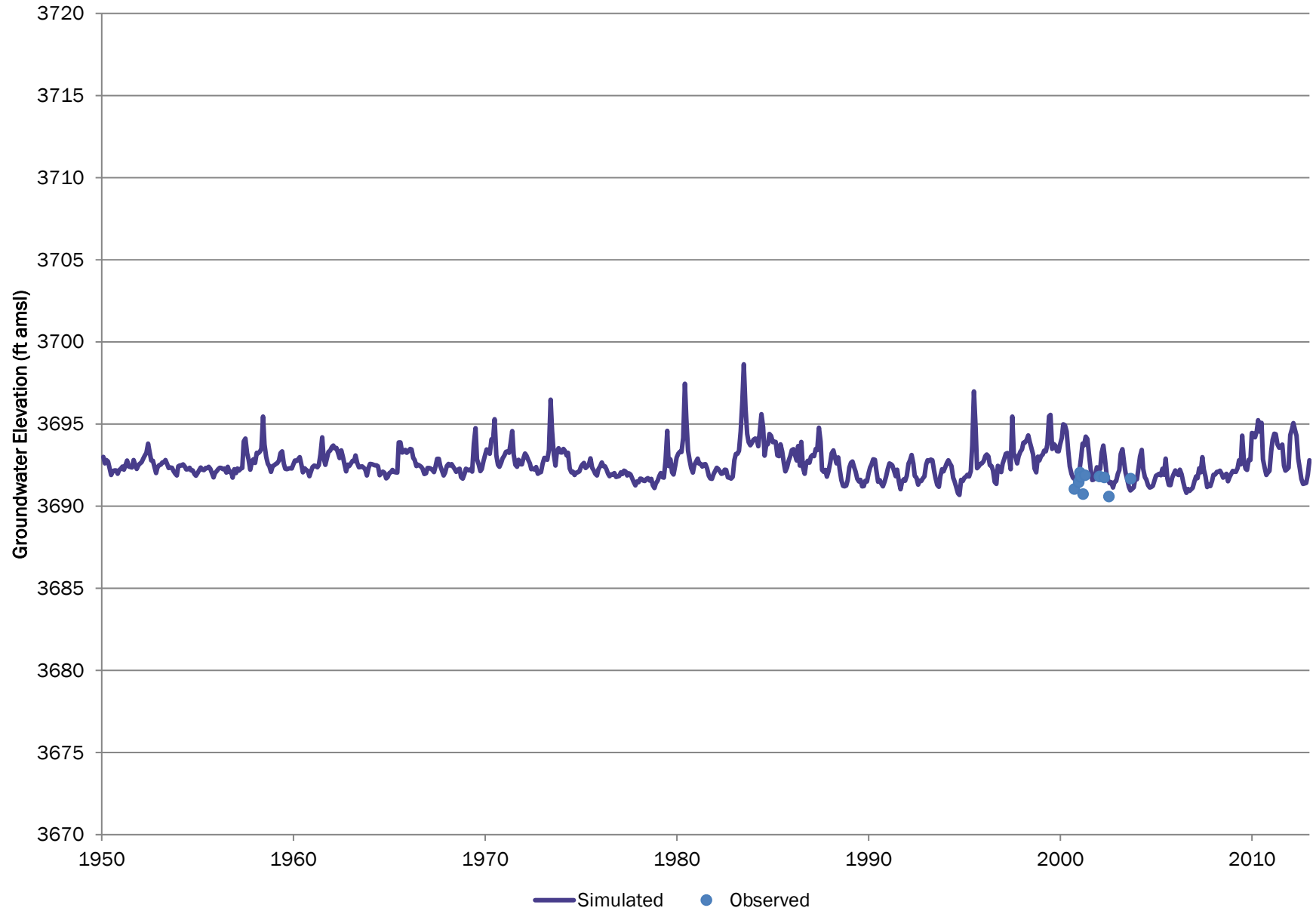


# W-14 CDOW 2006

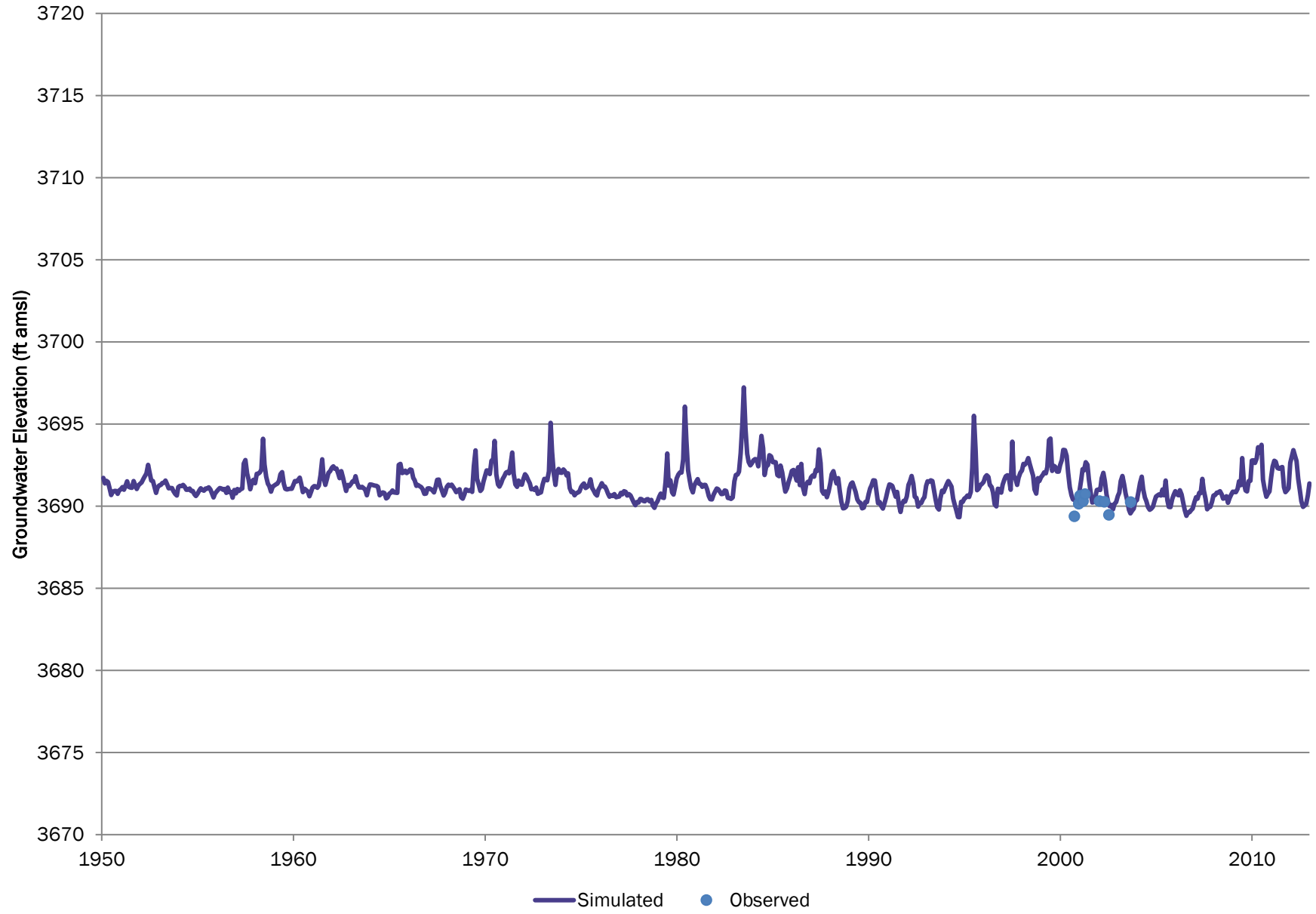


— Simulated    ● Observed

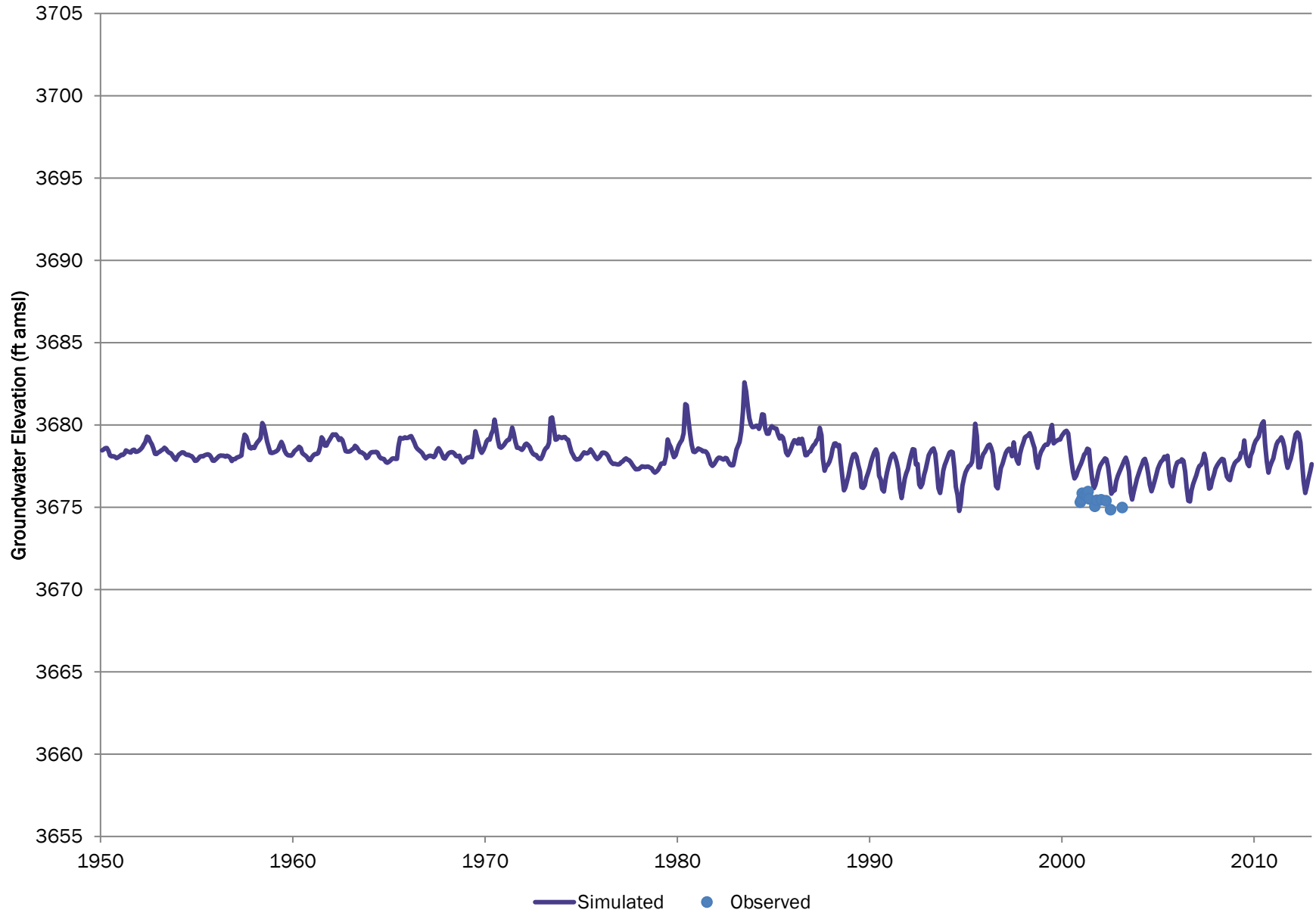
# WR-030 CDOW 2006



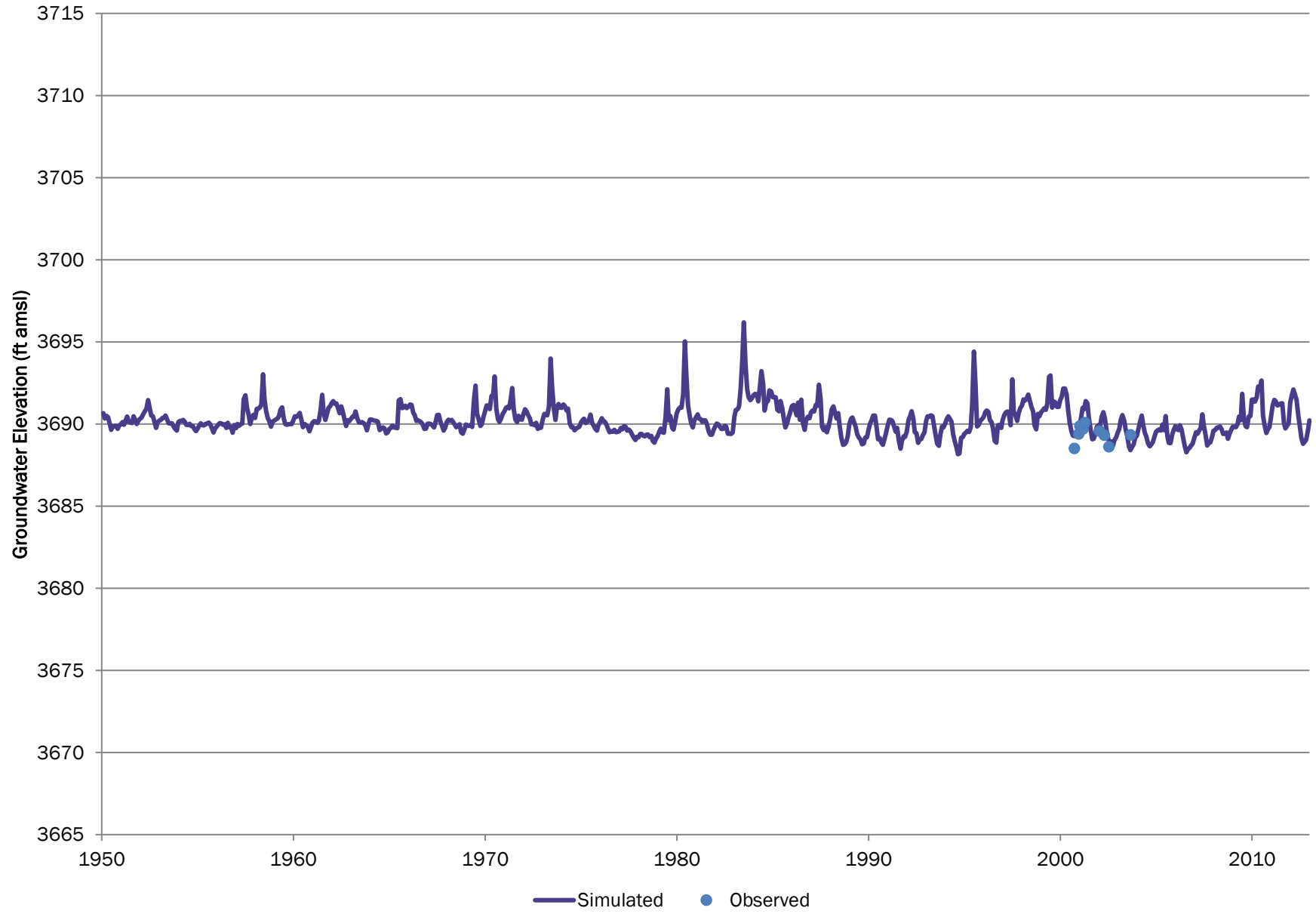
# WR-070 CDOW 2006



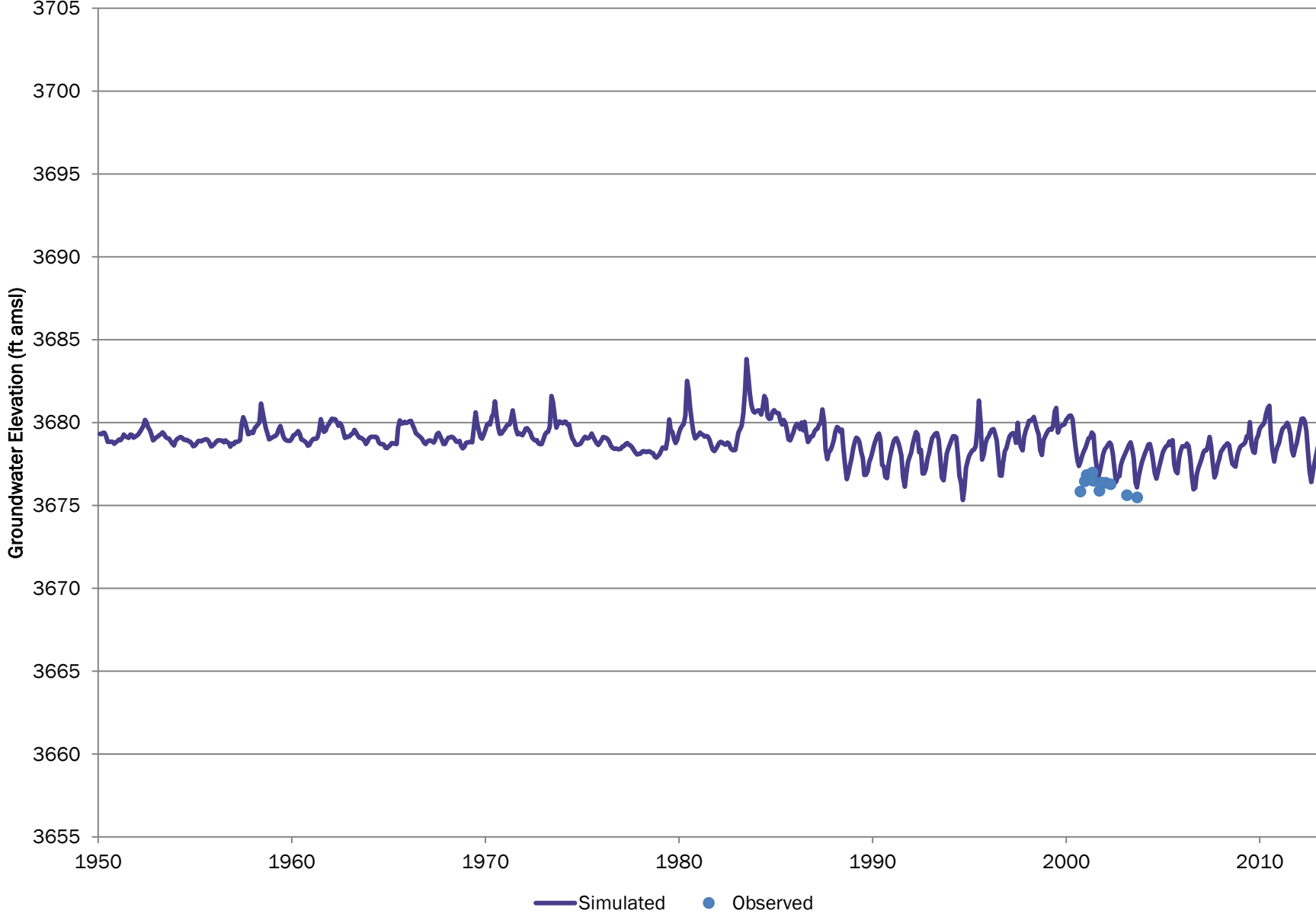
# WH-07 CDOW 2006



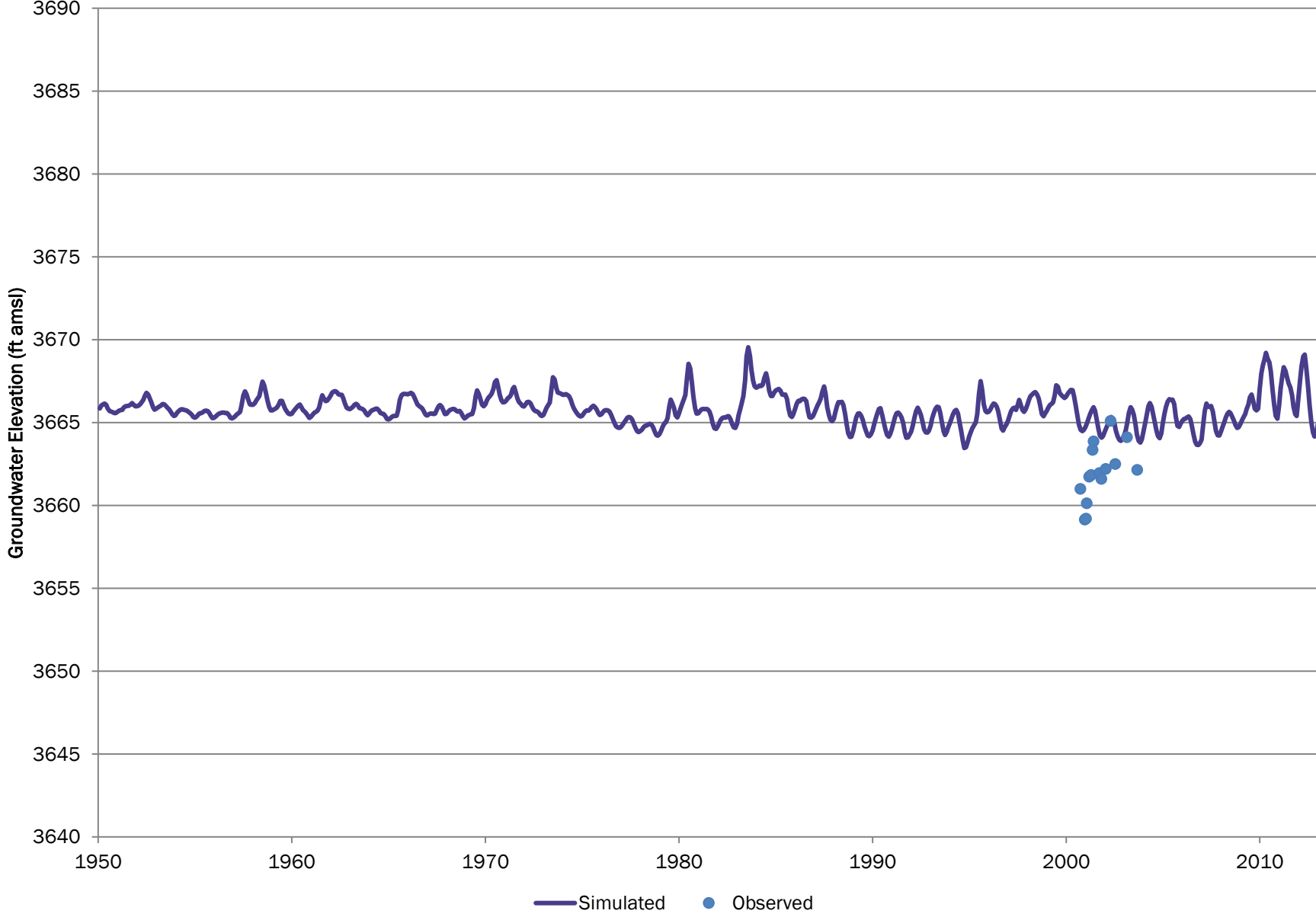
# WR-080 CDOW 2006



# W-06 CDOW 2006

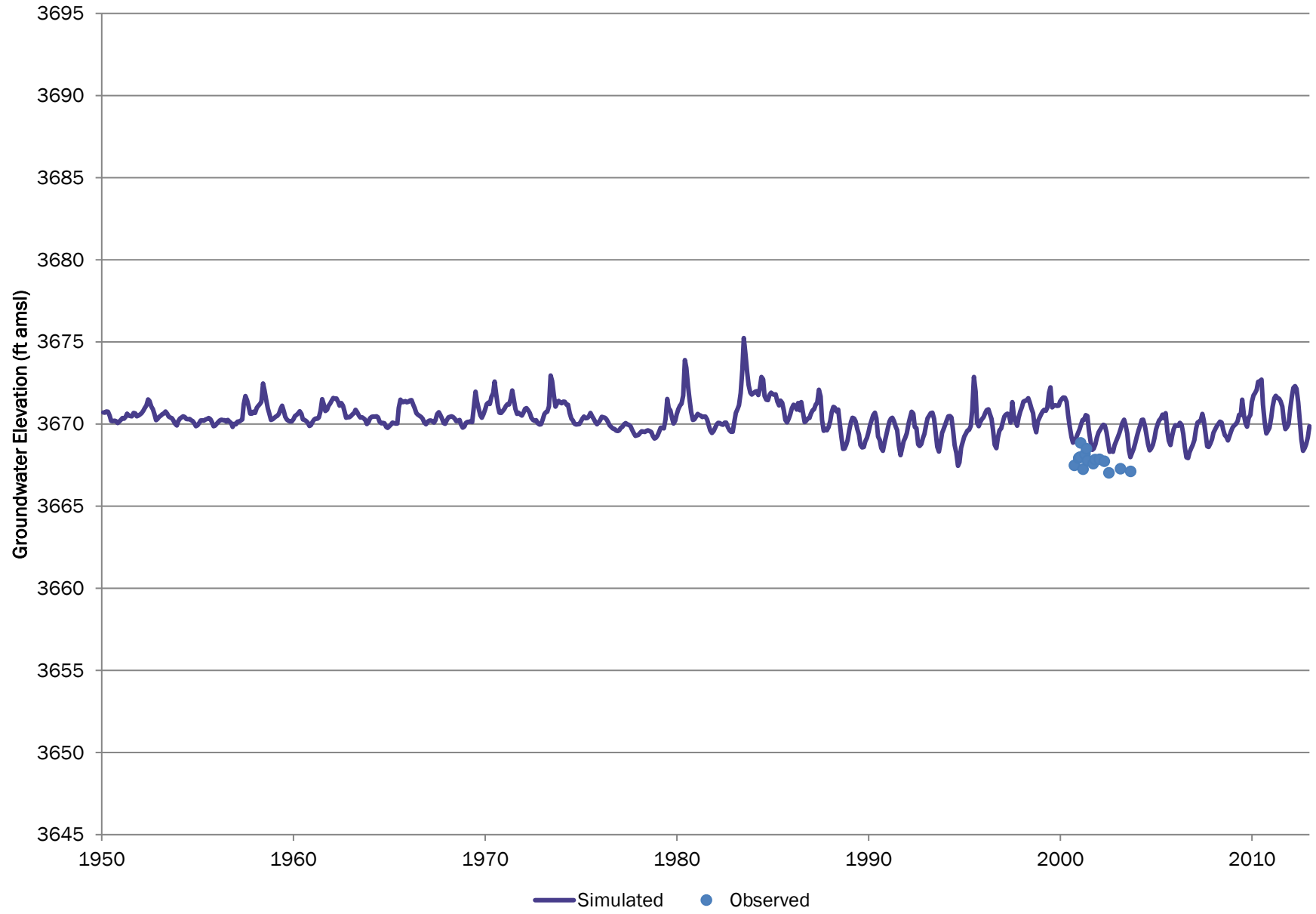


# W-05 CDOW 2006

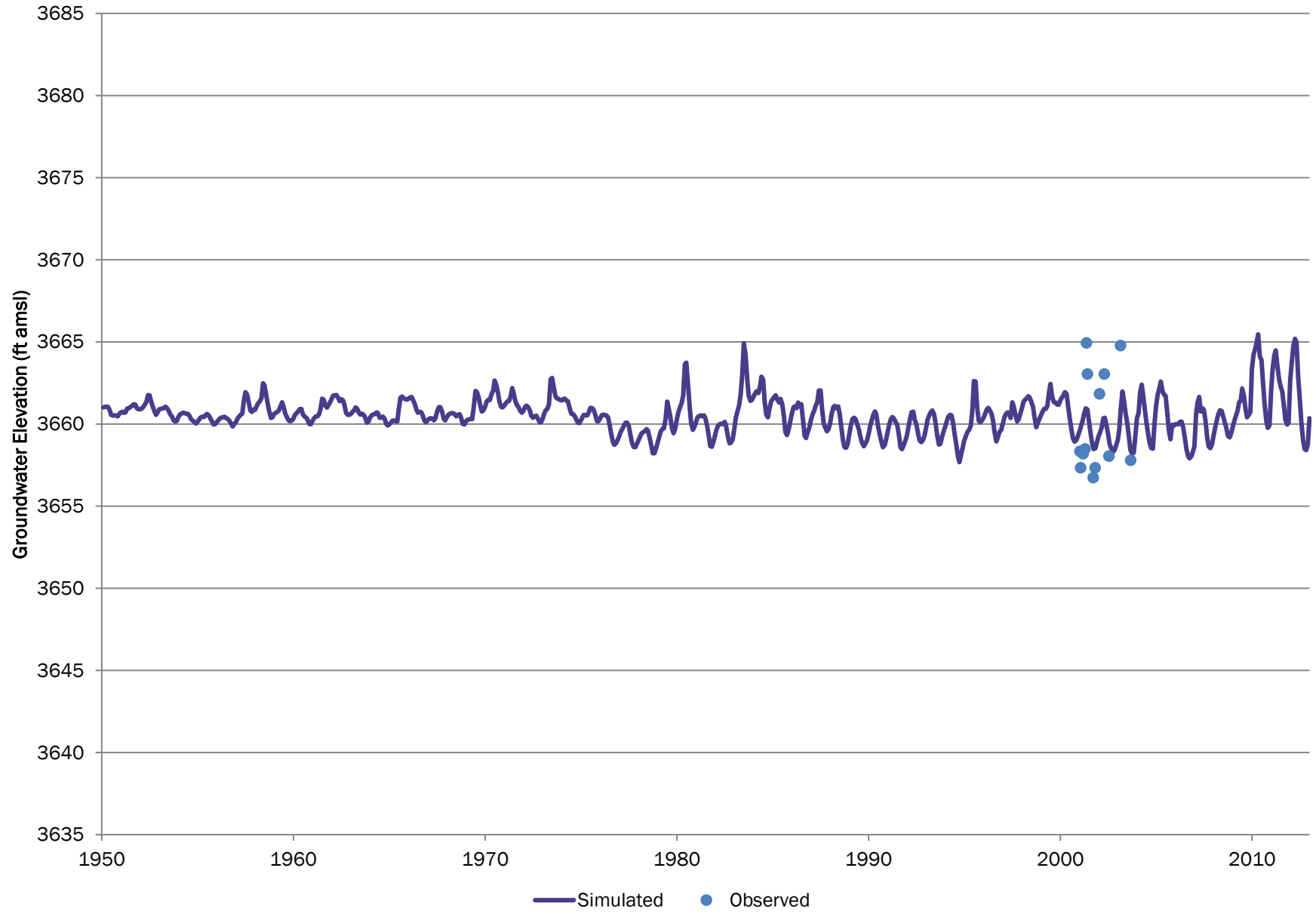




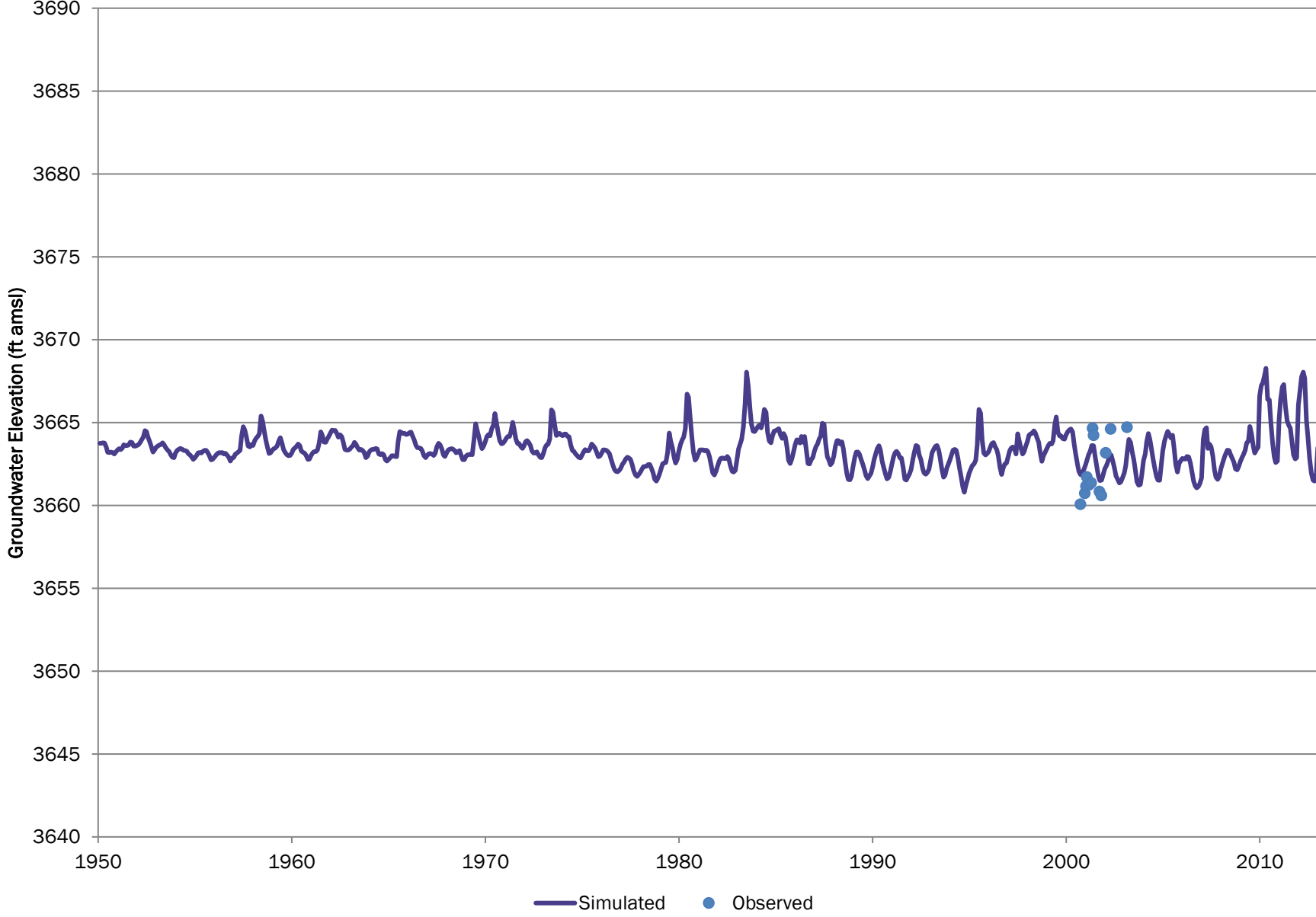
# W-07 CDOW 2006



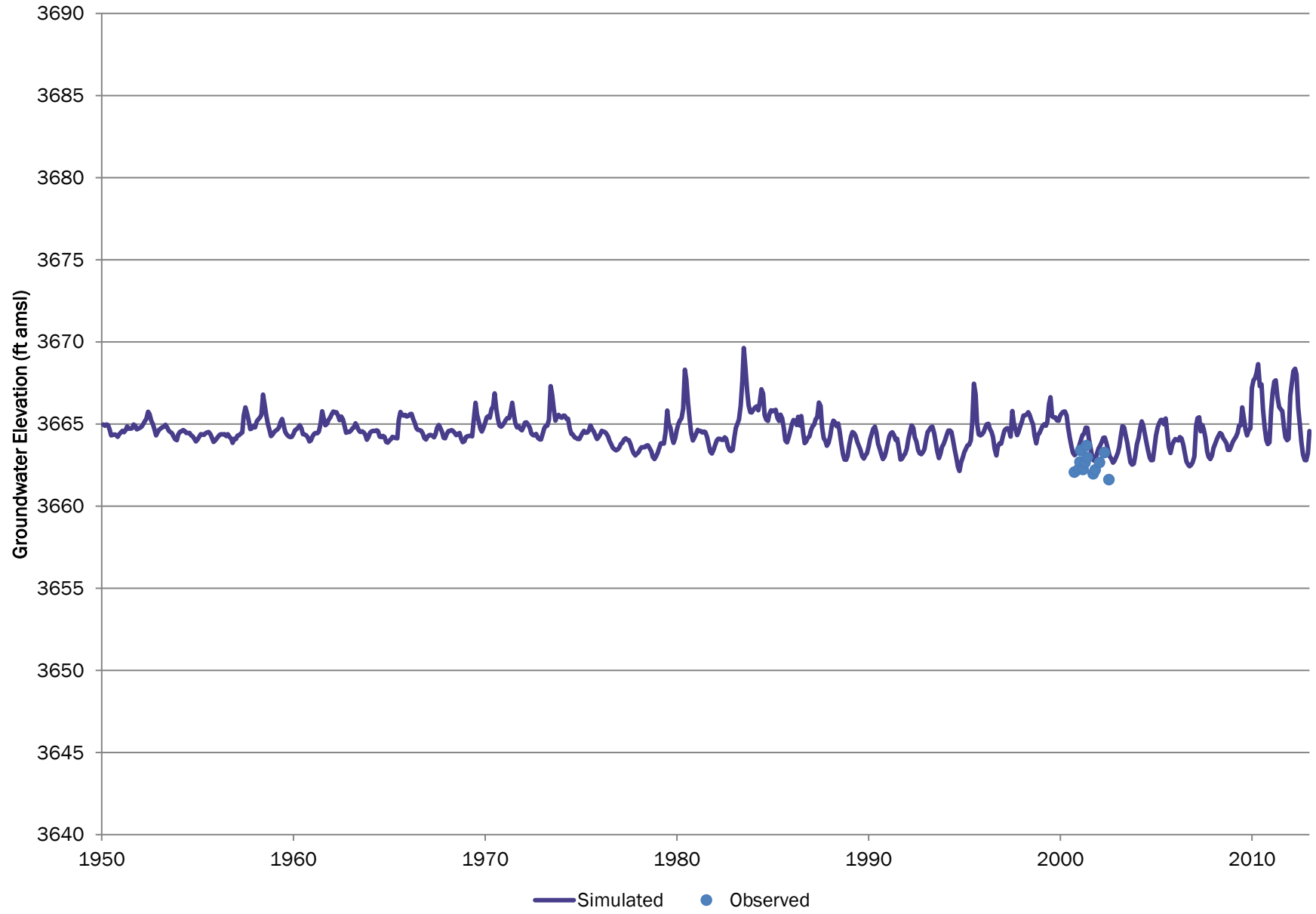
# WH-10 CDOW 2006



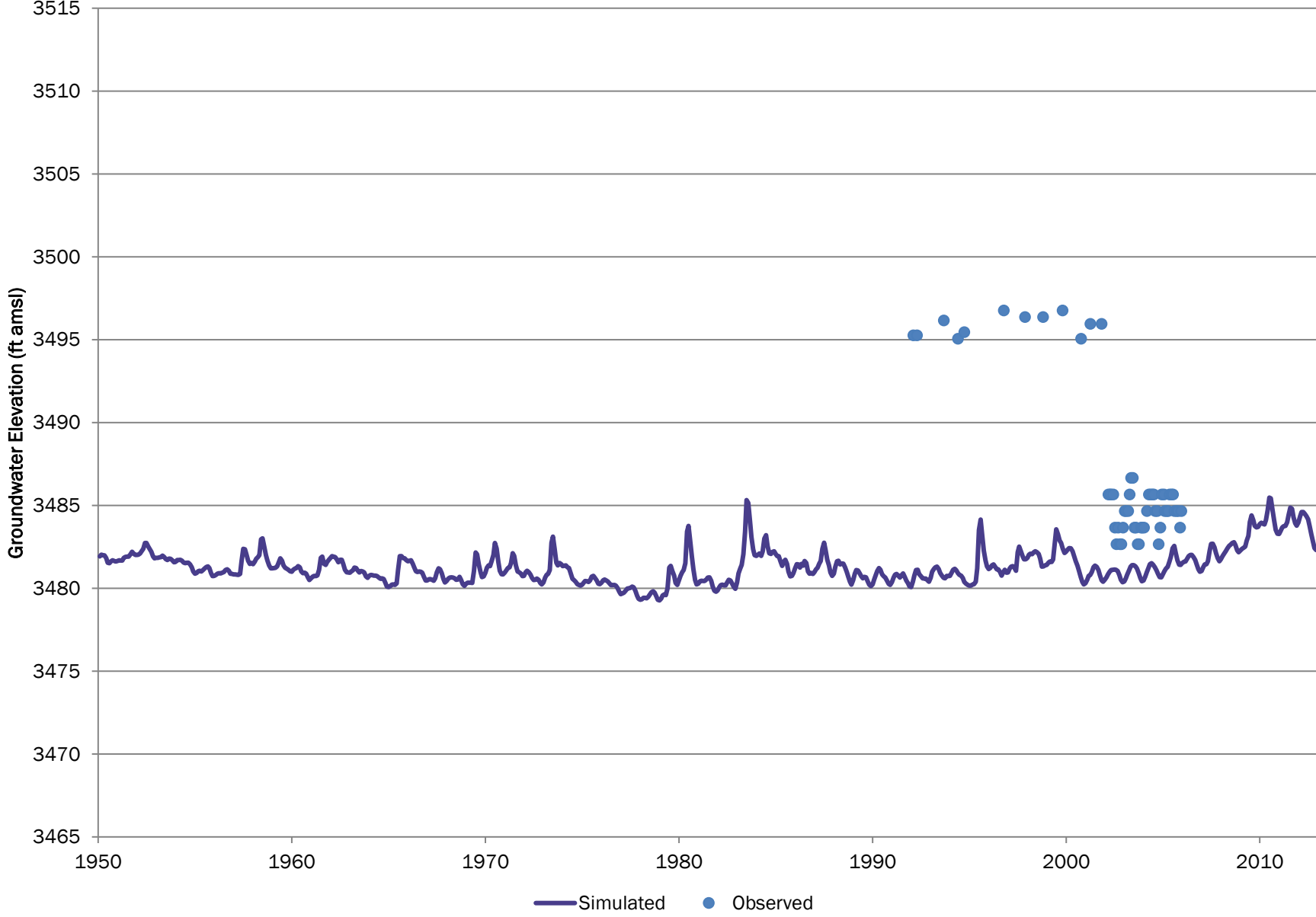
# W-08 CDOW 2006



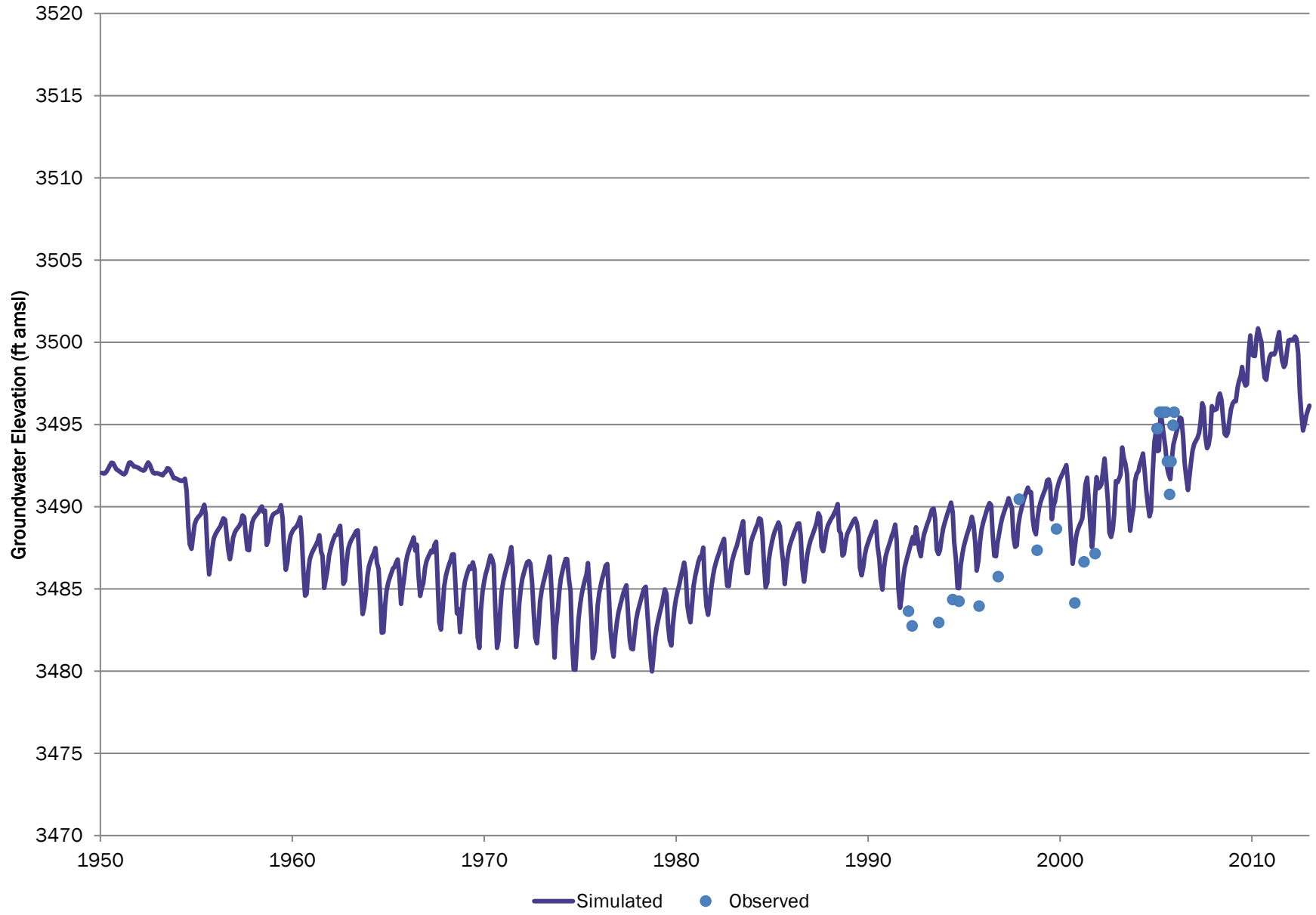
# WT-14 CDOW 2006



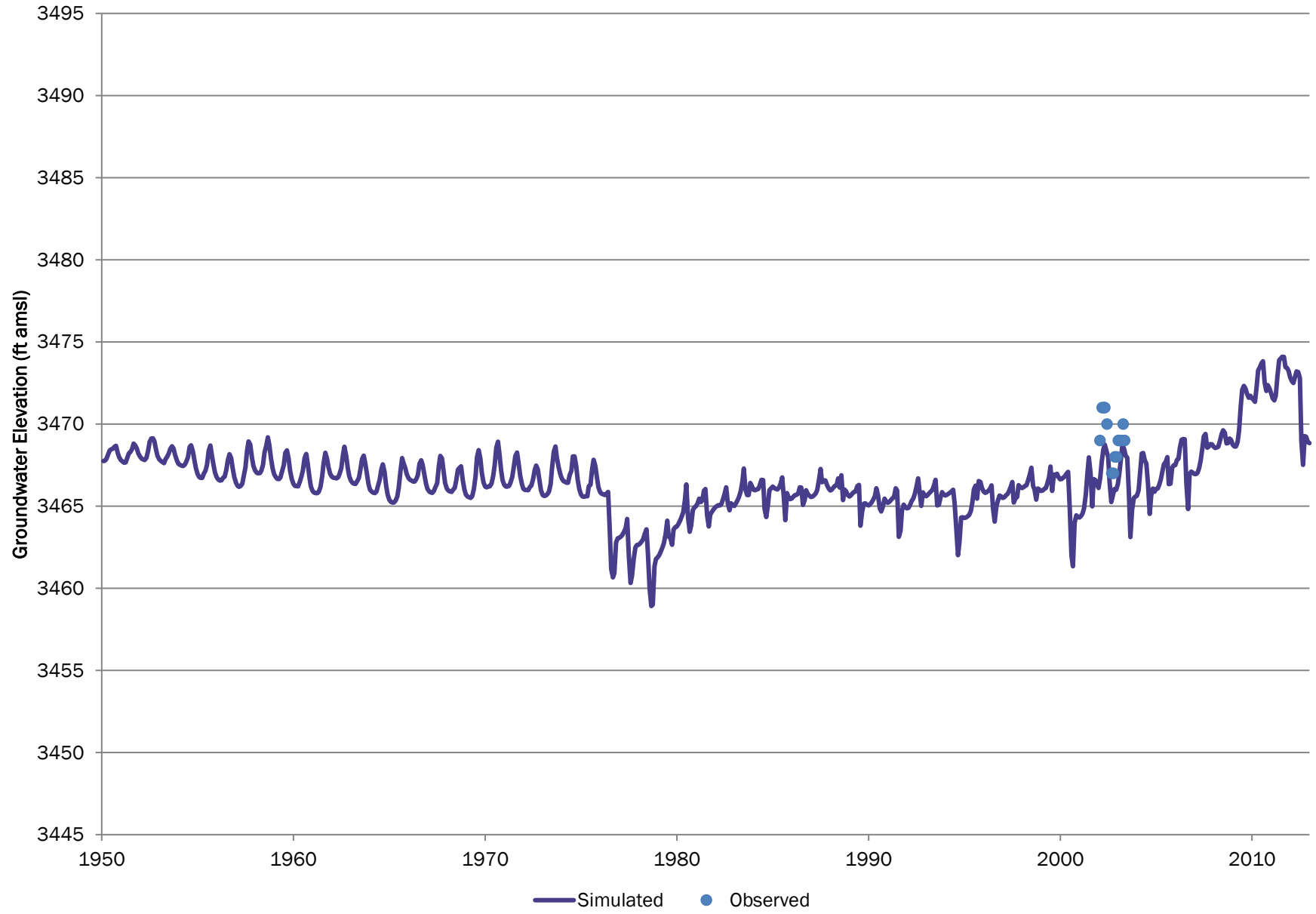
# HAYNES STOCK WL Julesburg



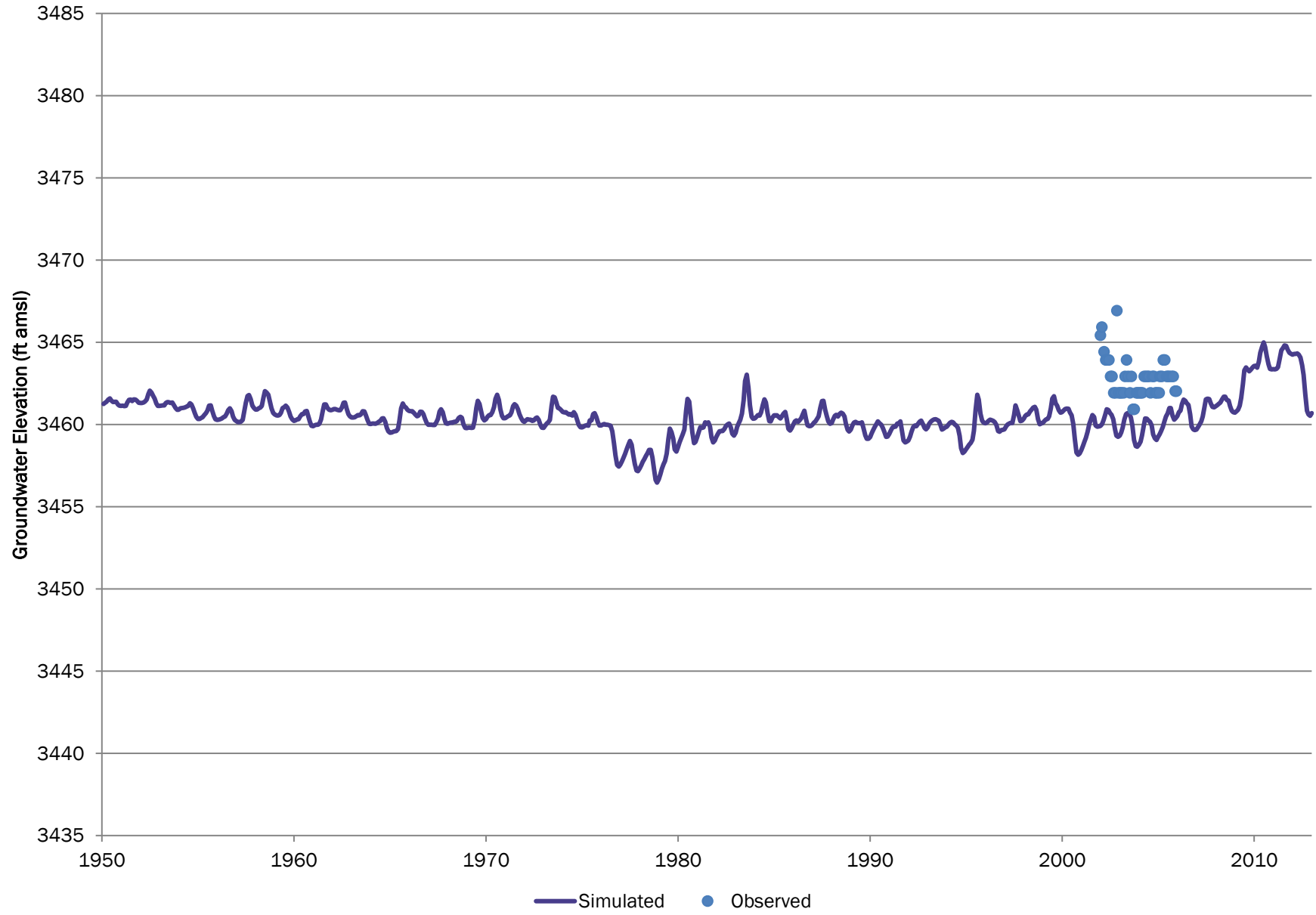
# HAYNES MON. WL Julesburg



# LEEF Julesburg

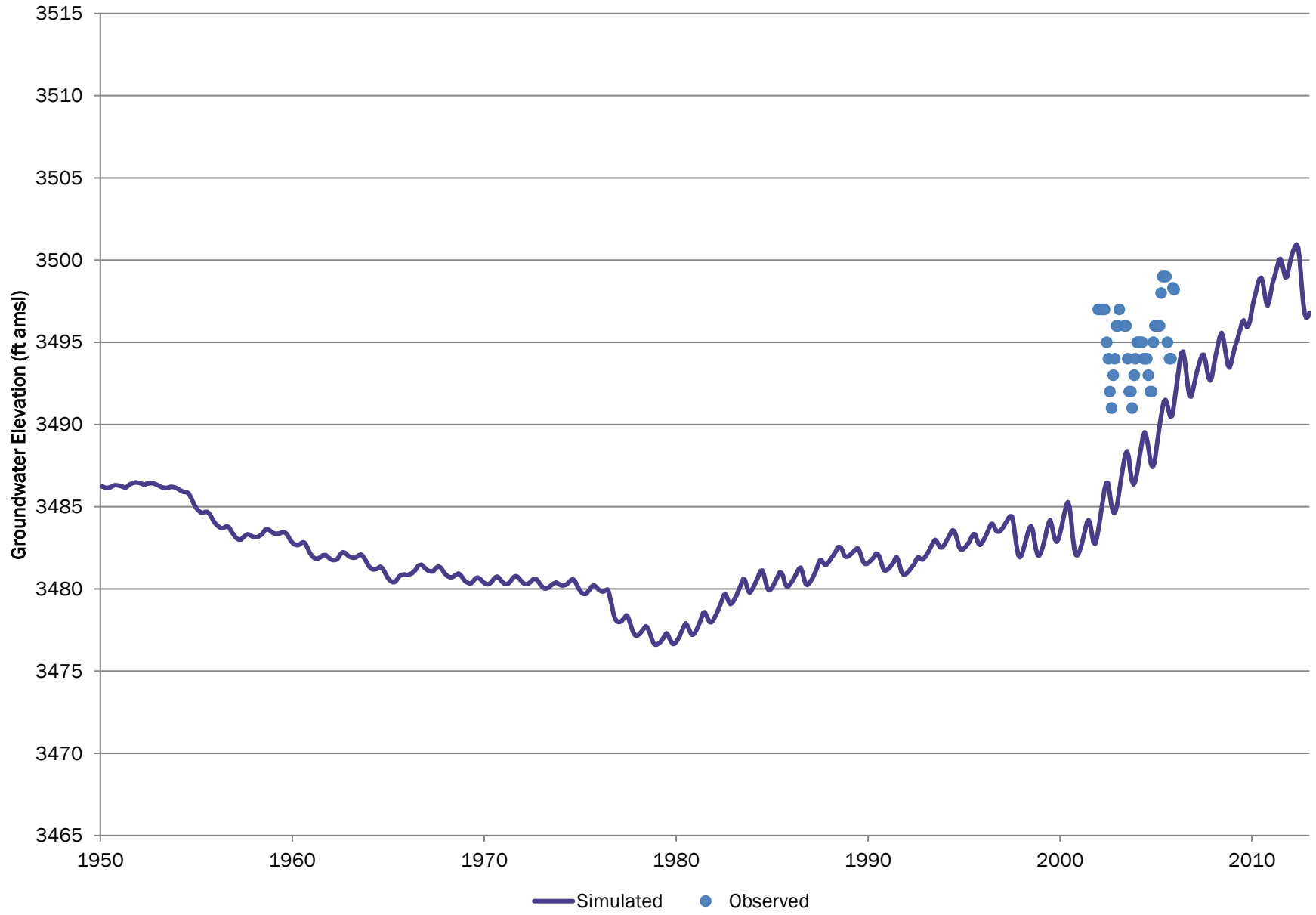


# MW-10 Julesburg

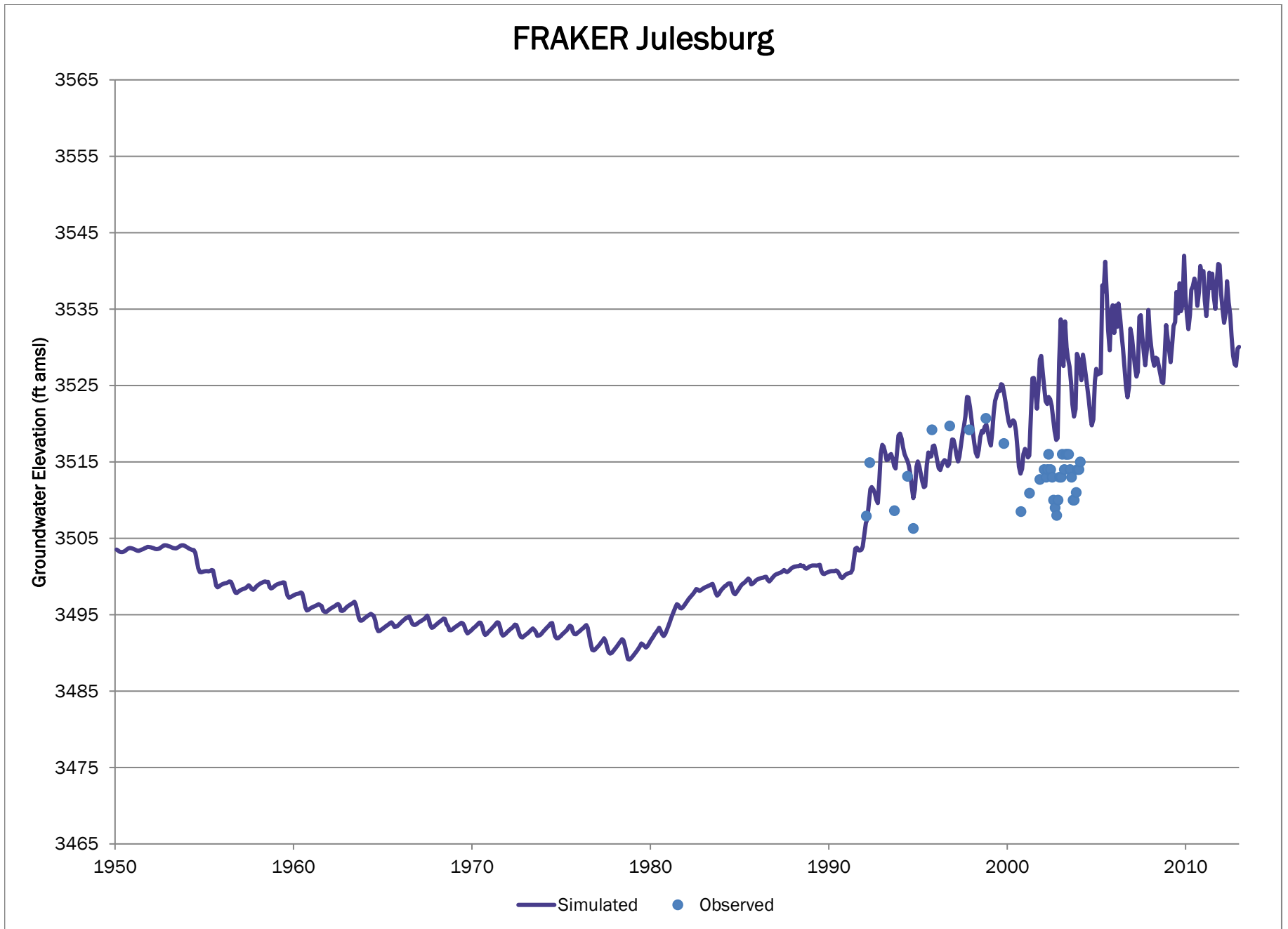




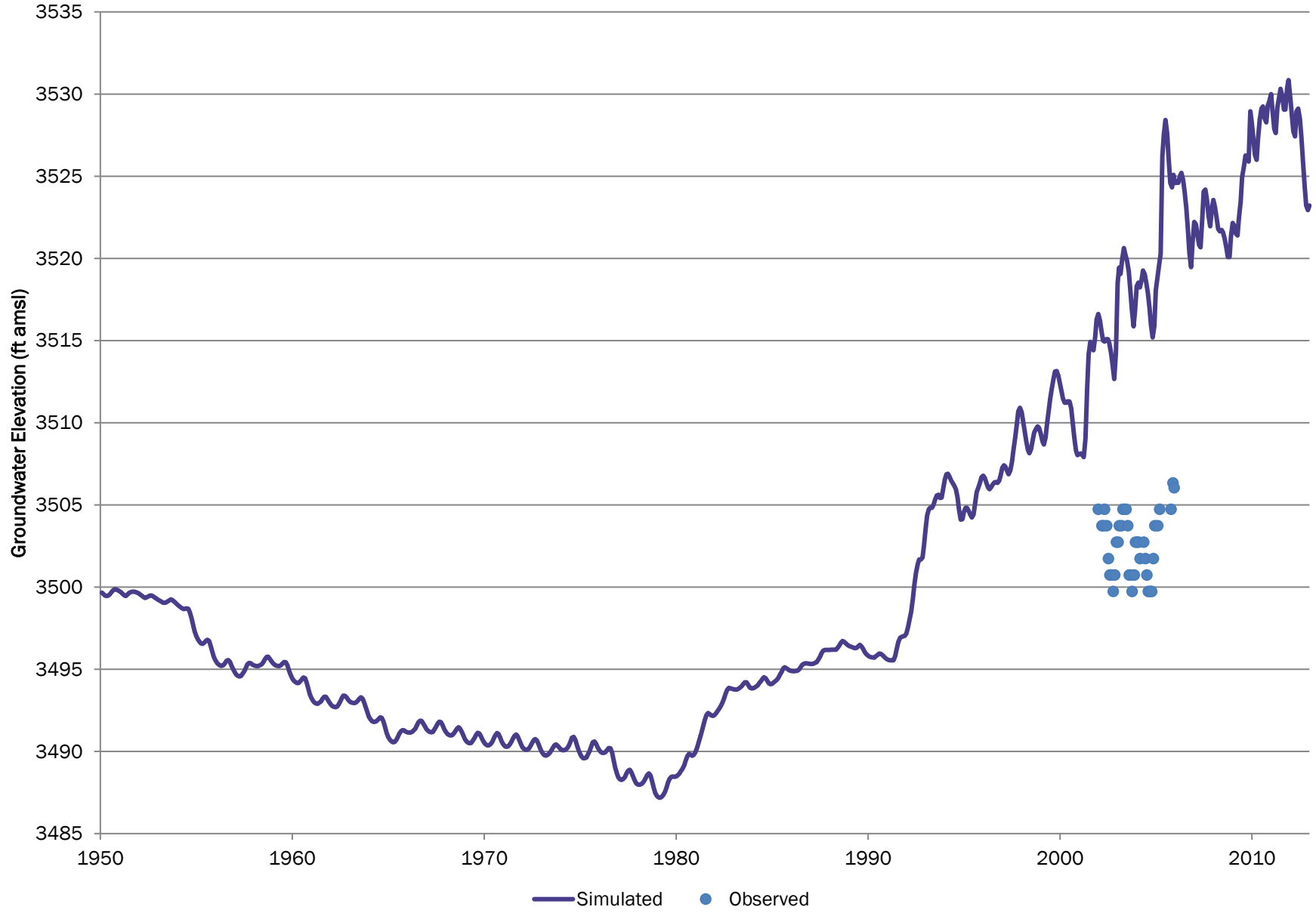
# MW-8 Julesburg



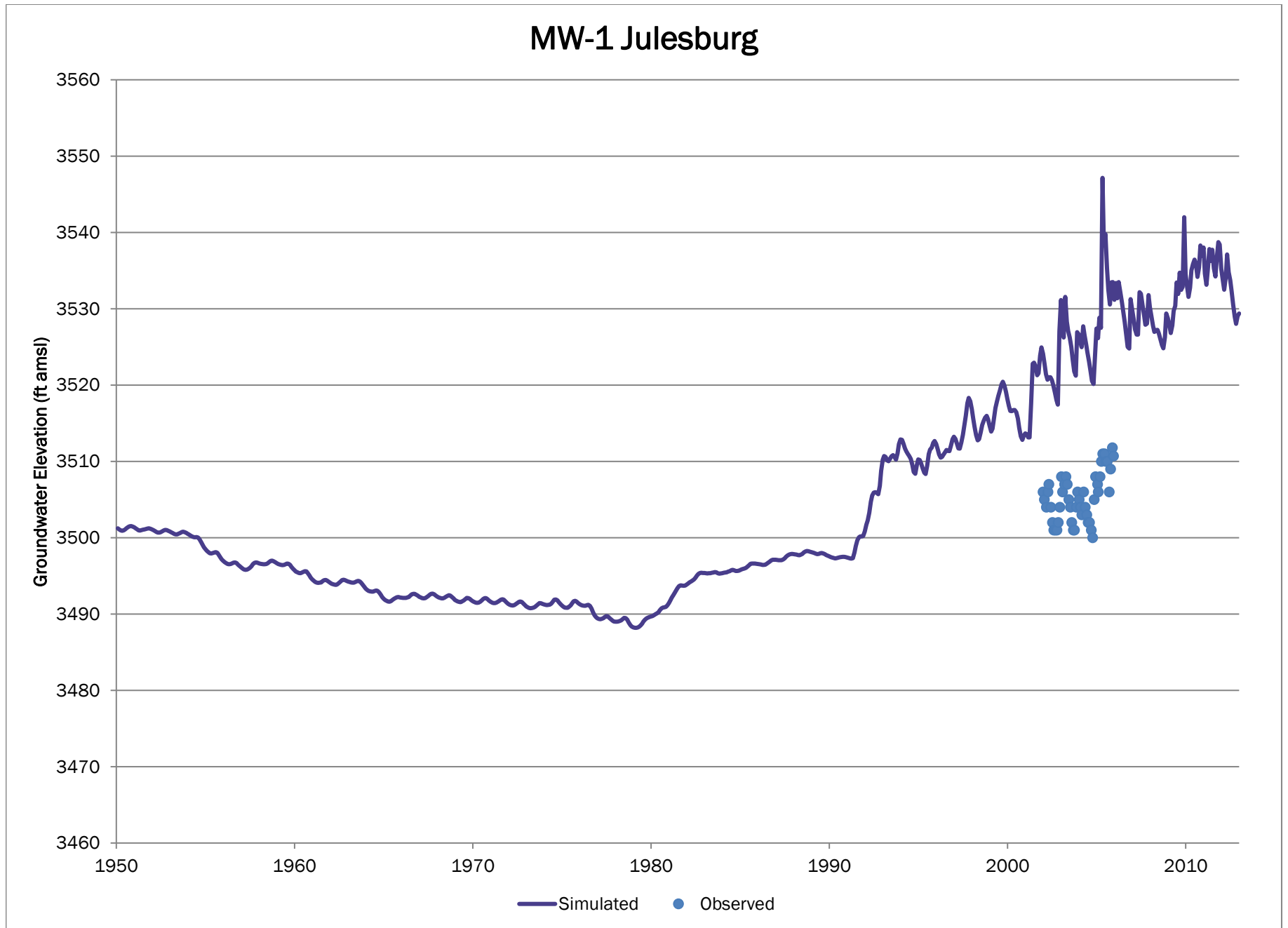
Note elevation axis range of 100 feet.



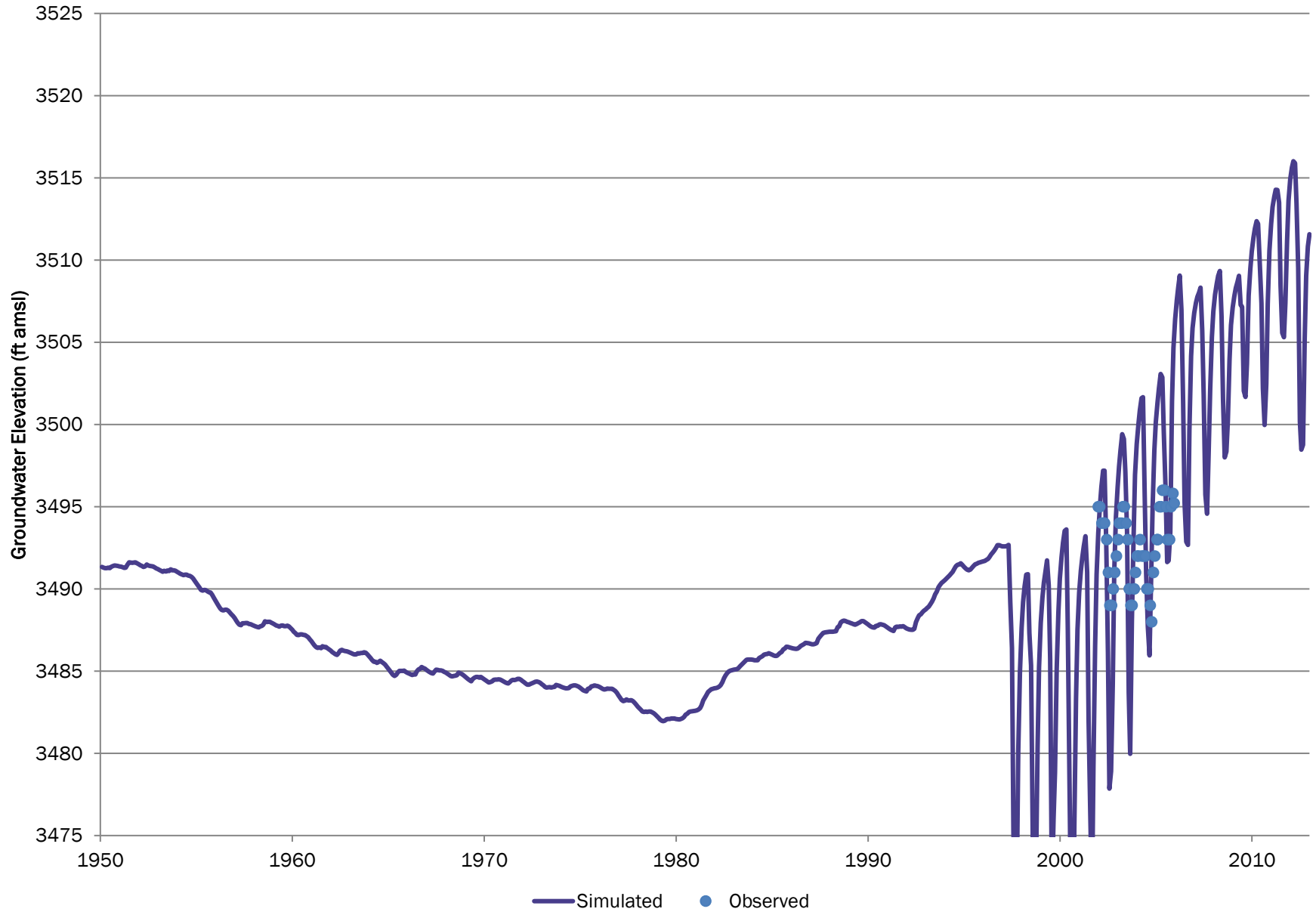
# MW-4 Julesburg



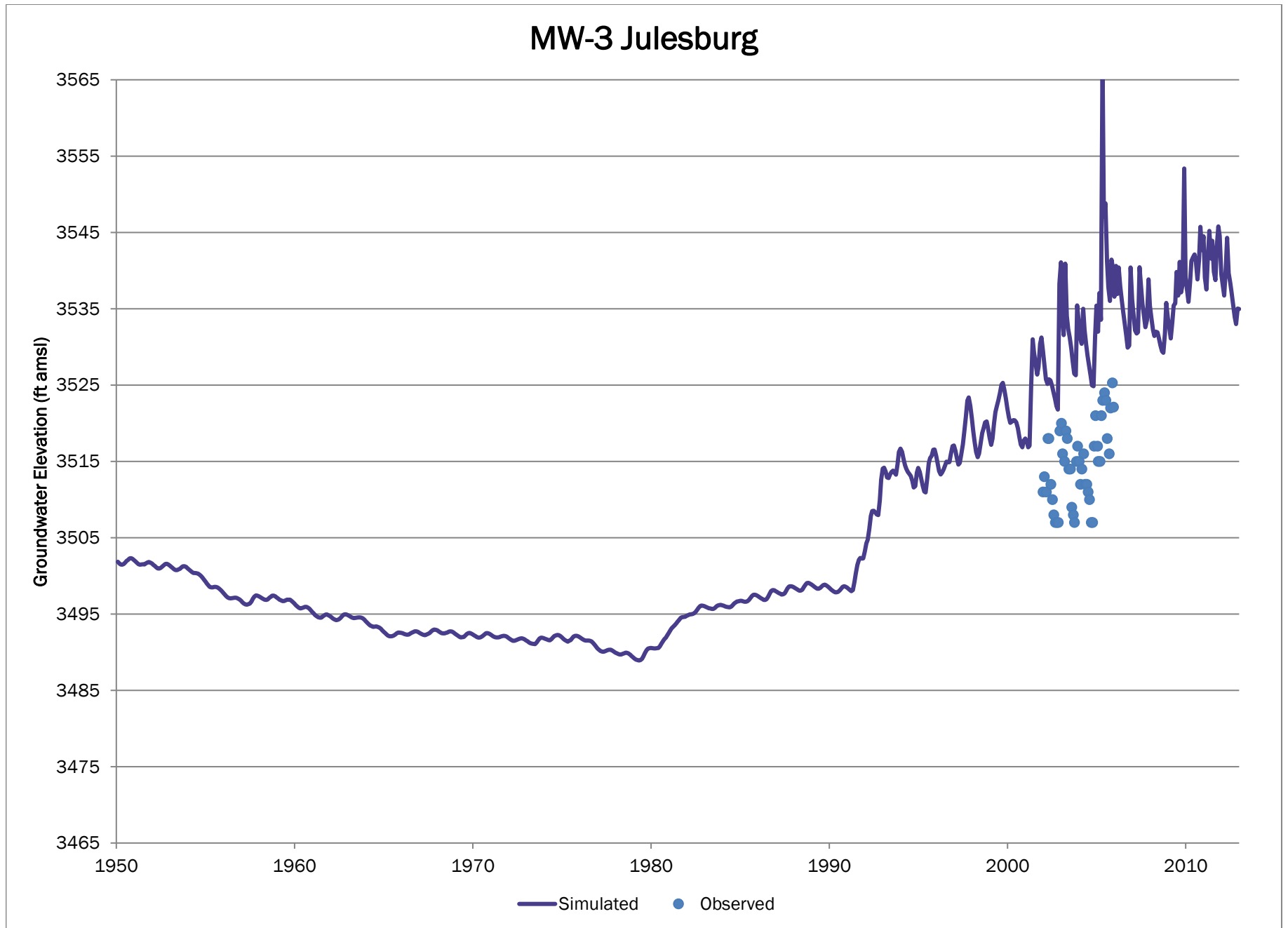
Note elevation axis range of 100 feet.



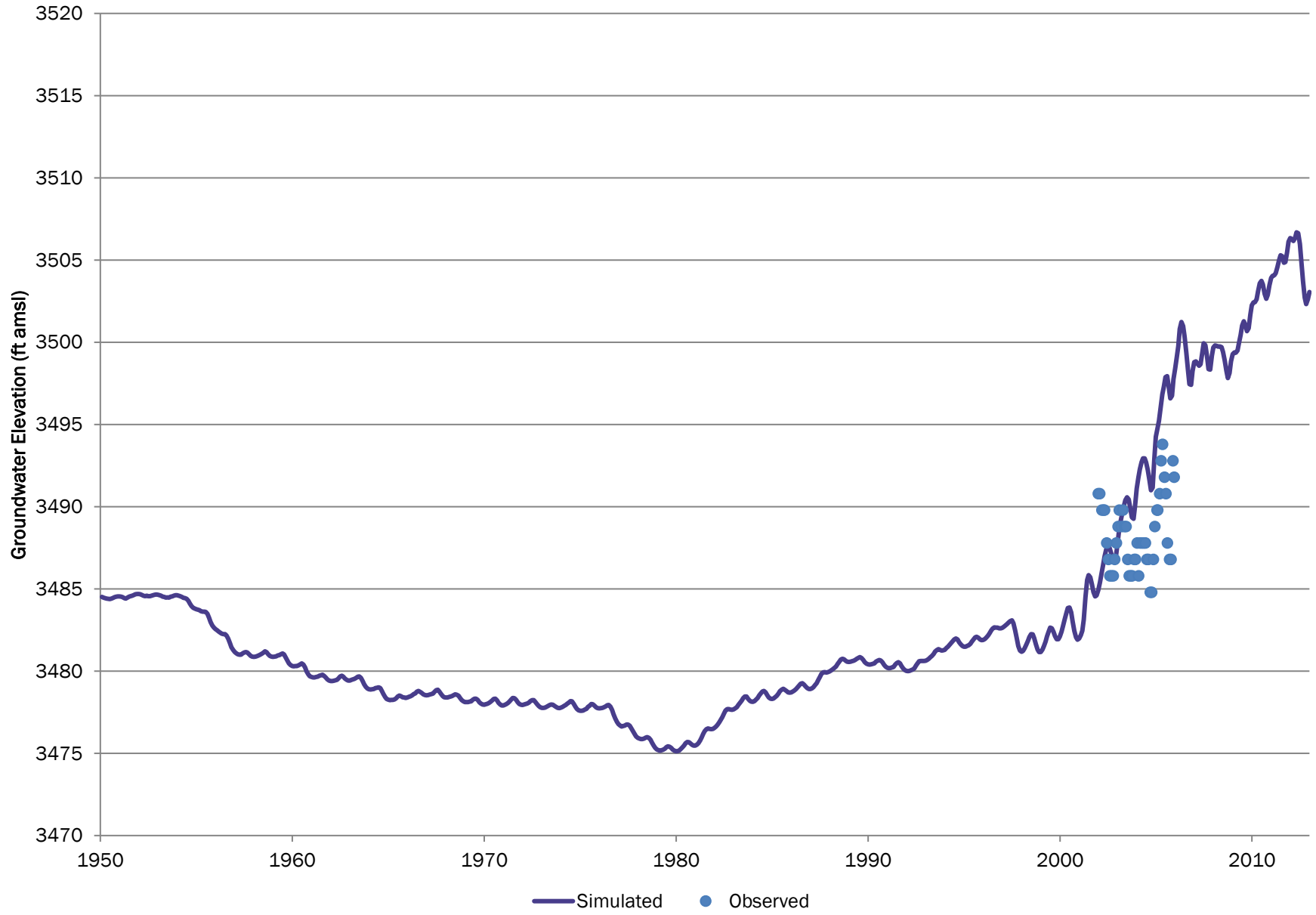
# MW-2 Julesburg



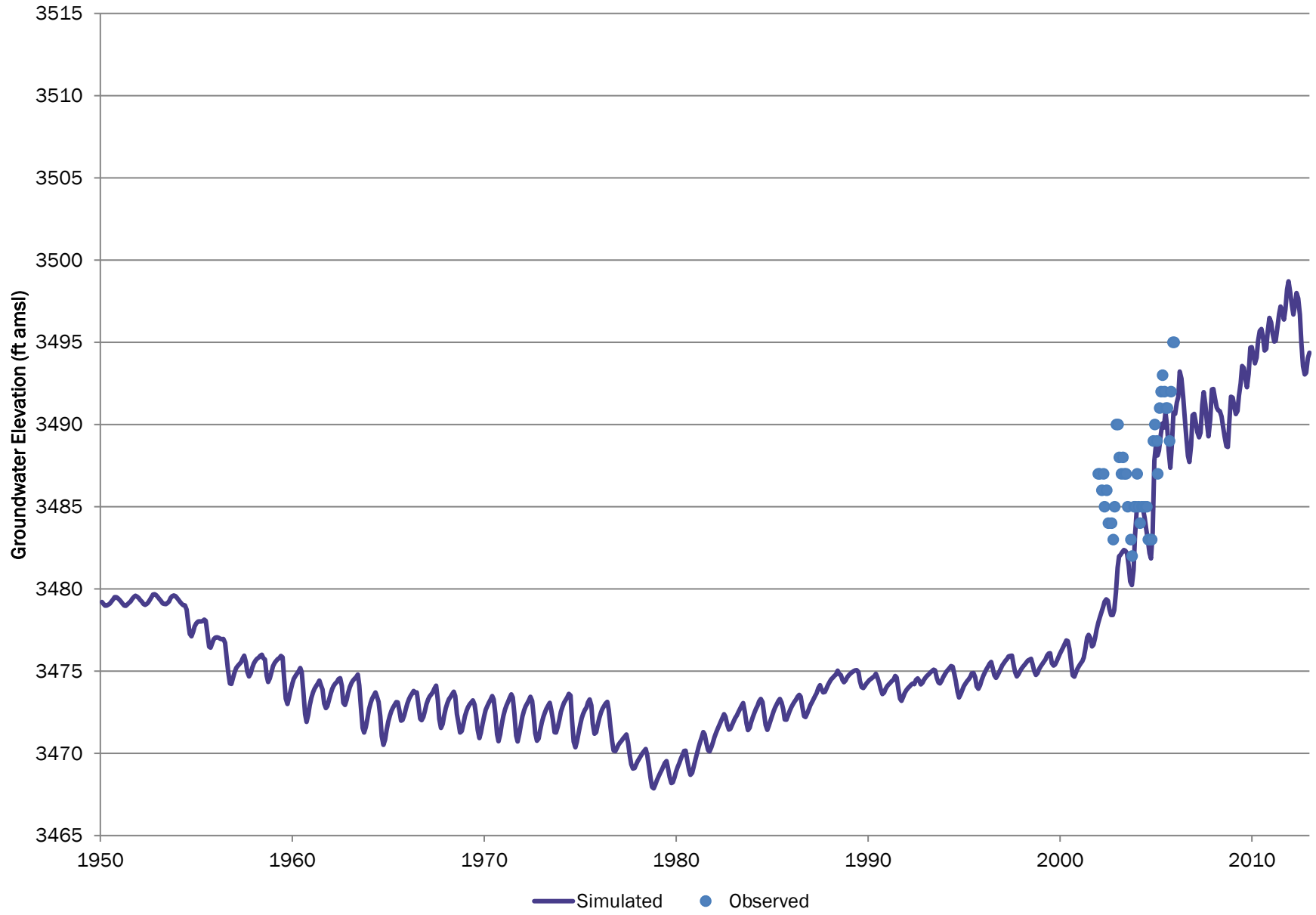
Note elevation axis range of 100 feet.



# MW-7 Julesburg

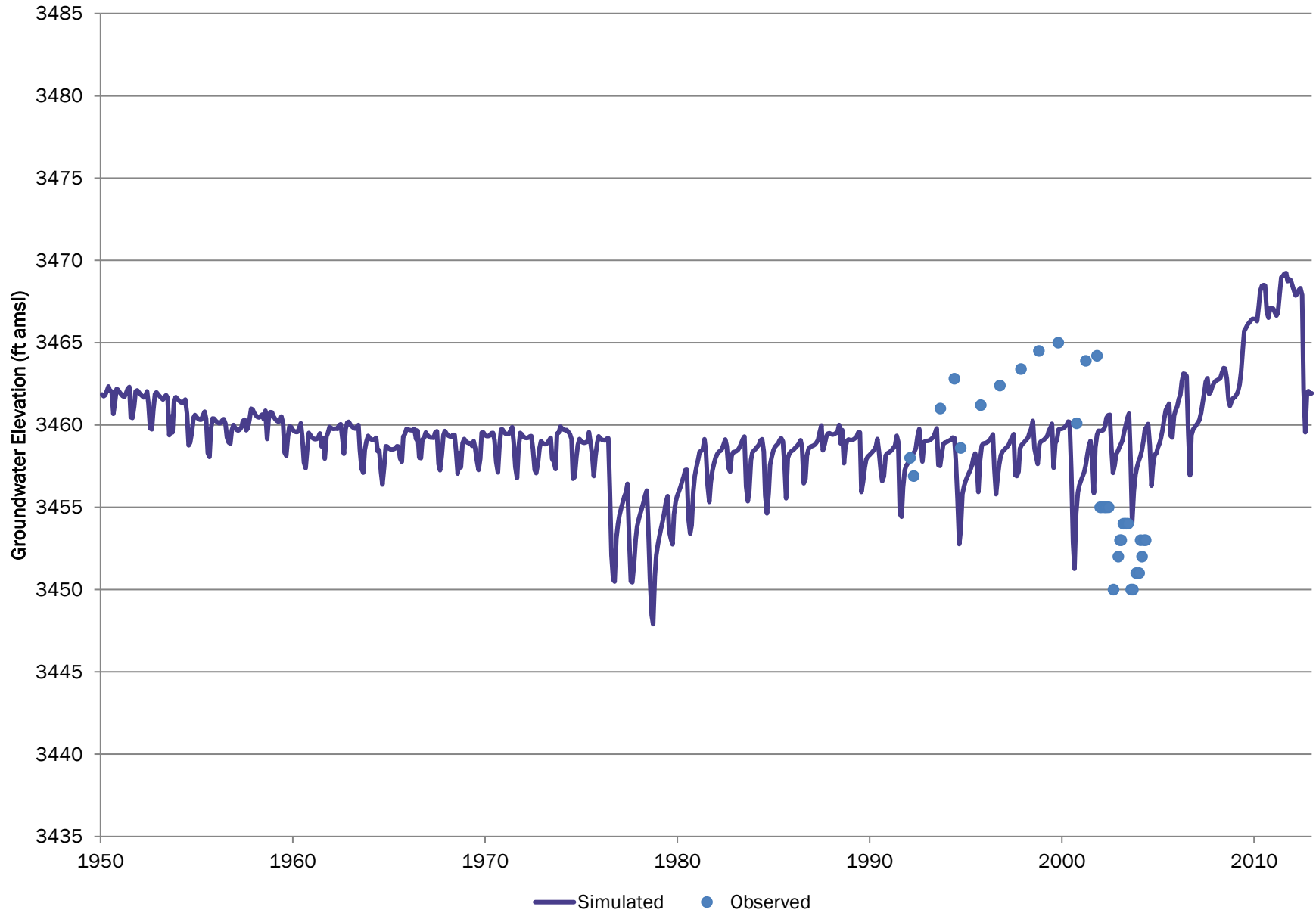


# HARMS Julesburg

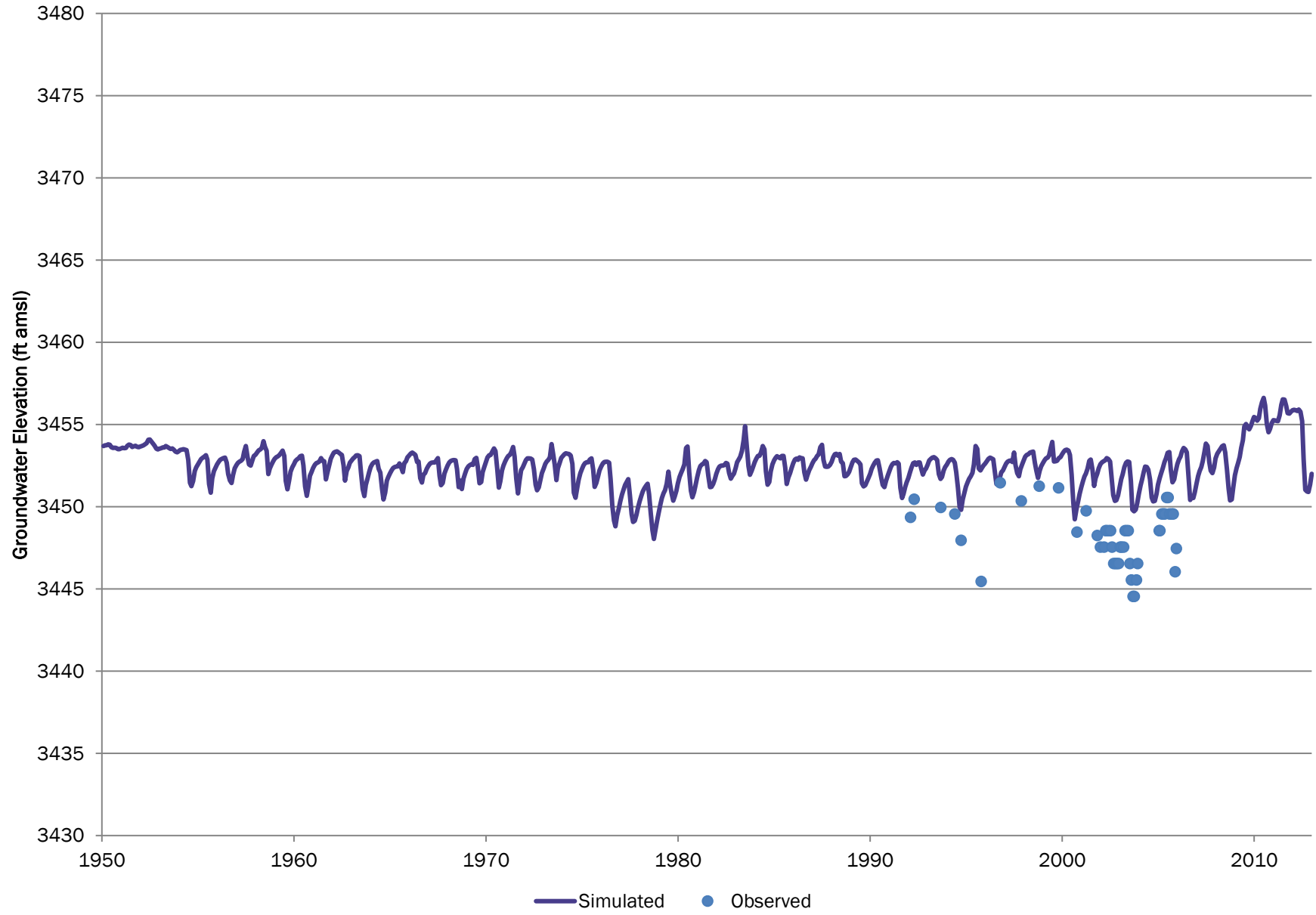




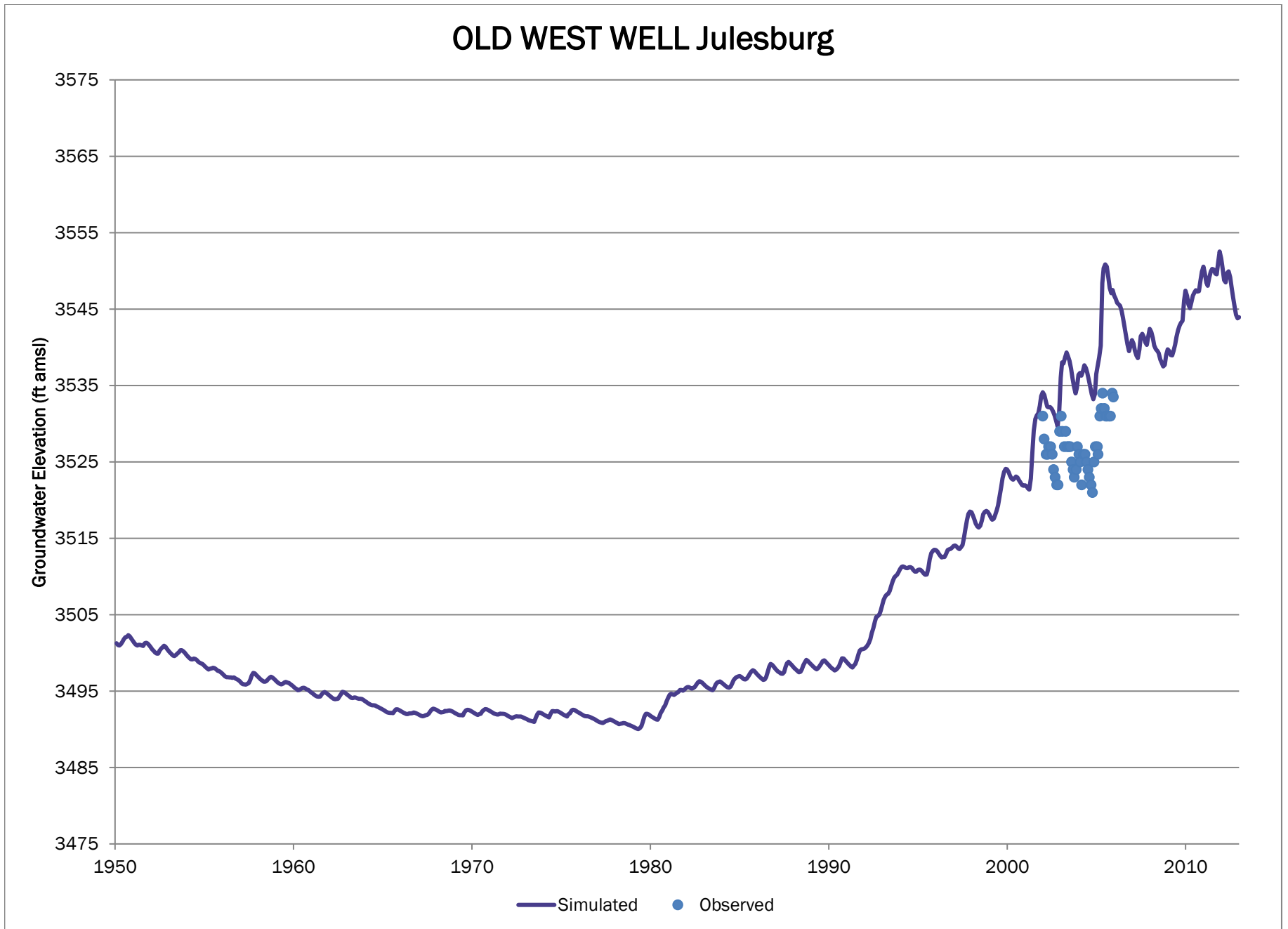
# GERK Julesburg



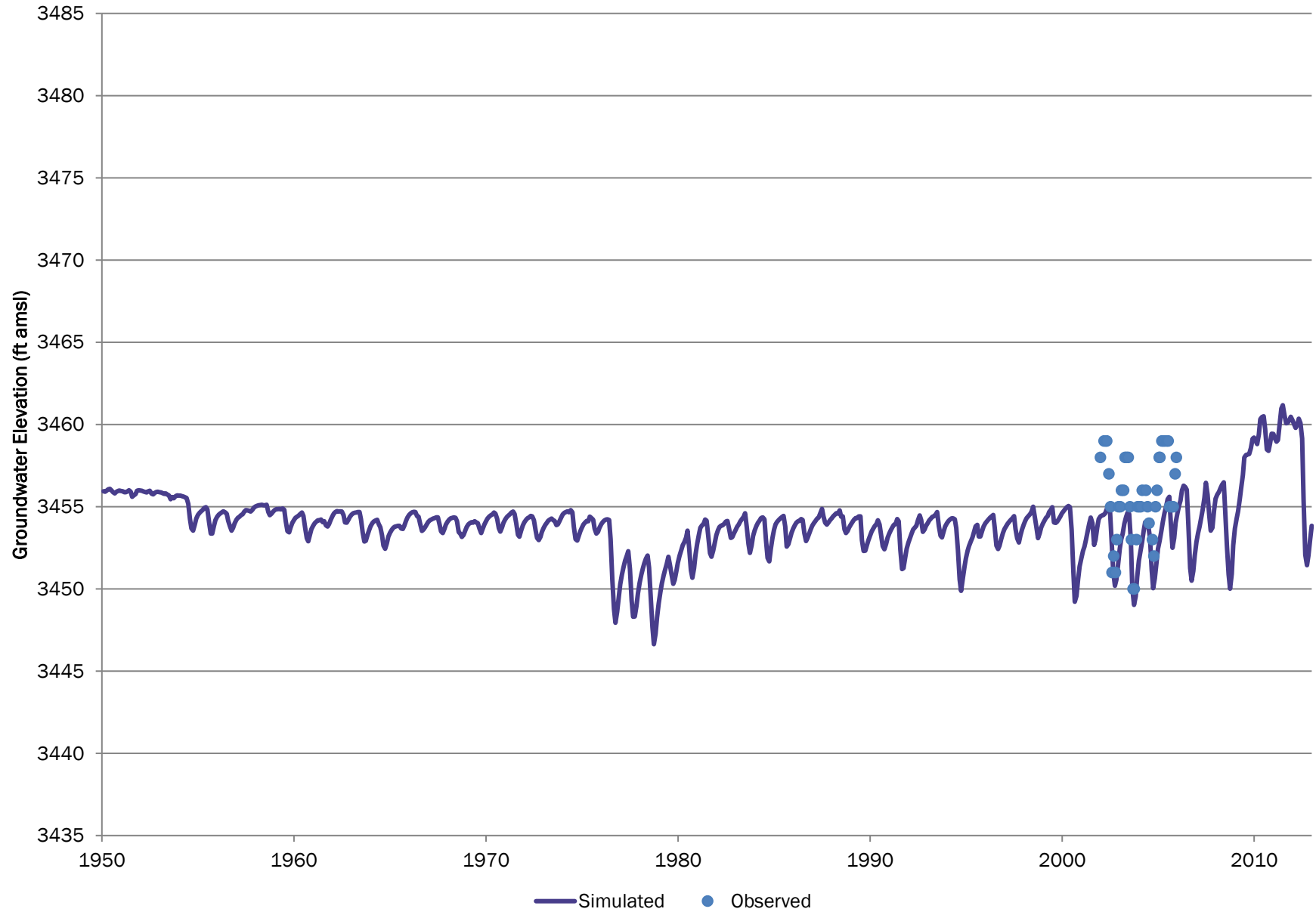
# JULS POWER PLANT Julesburg



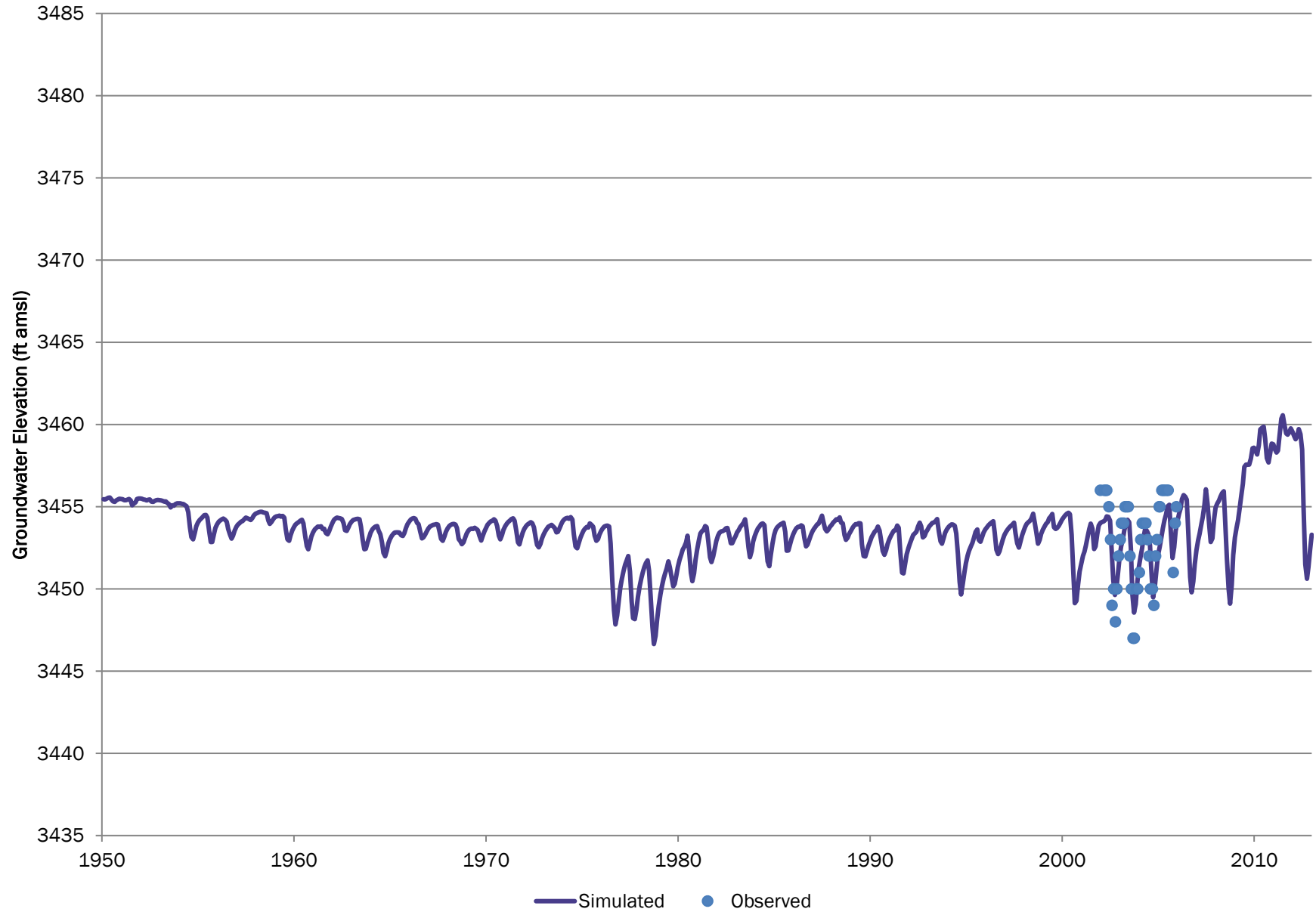
Note elevation axis range of 100 feet.



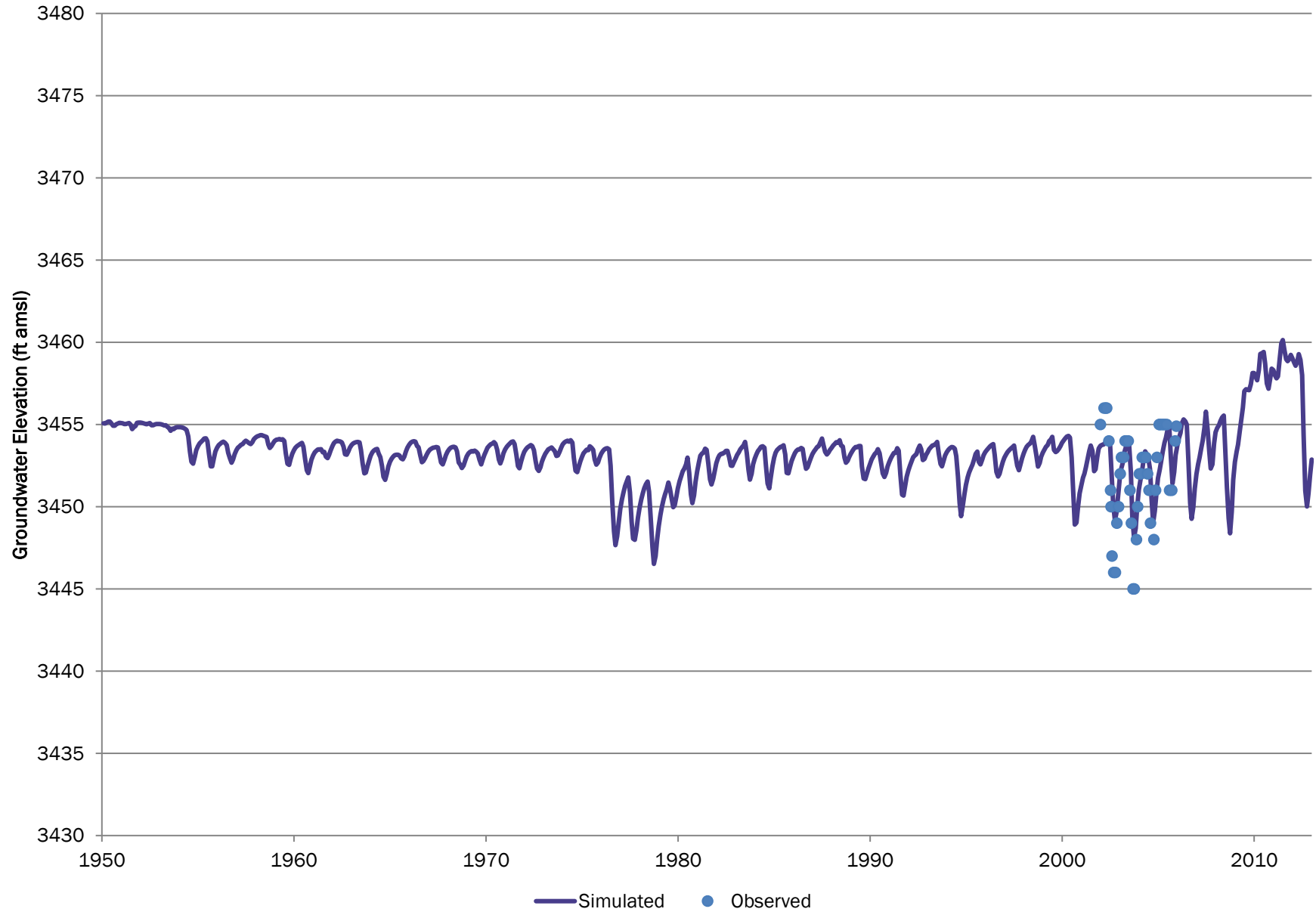
# JULS POWER PLANT #3 Julesburg



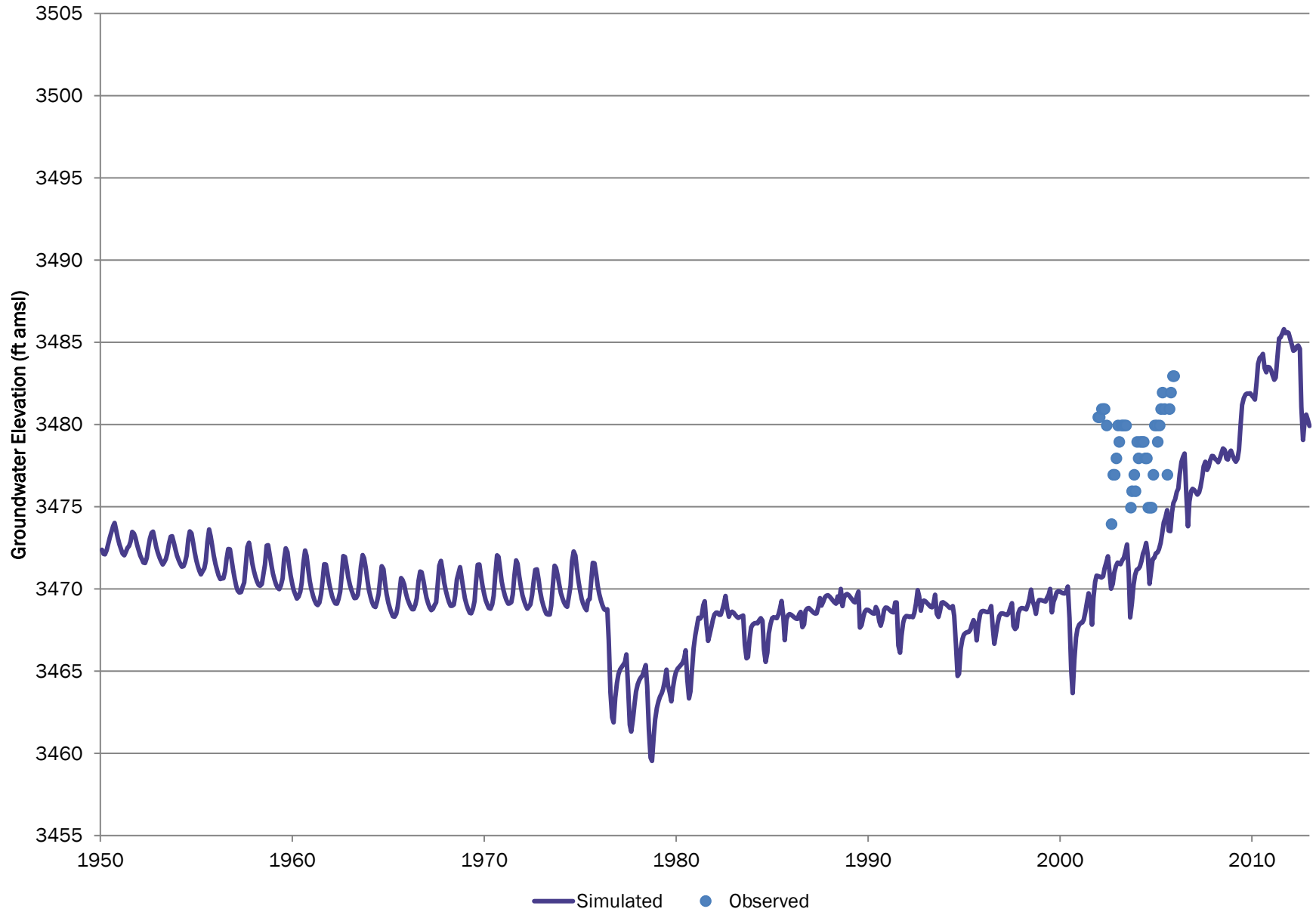
# JULS POWER PLANT #2 Julesburg



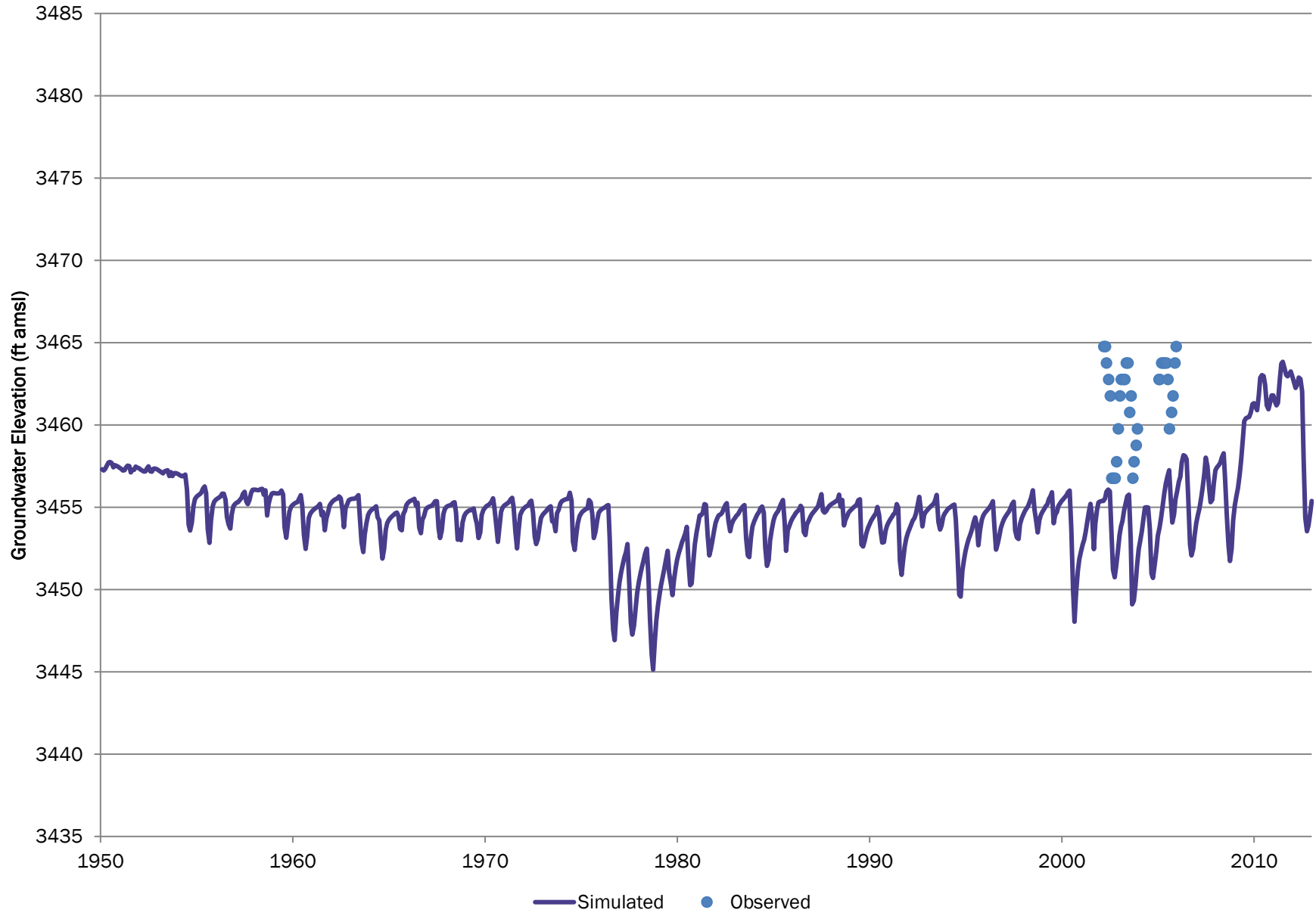
# JULS POWER PLANT #1 Julesburg



# WHITE Julesburg

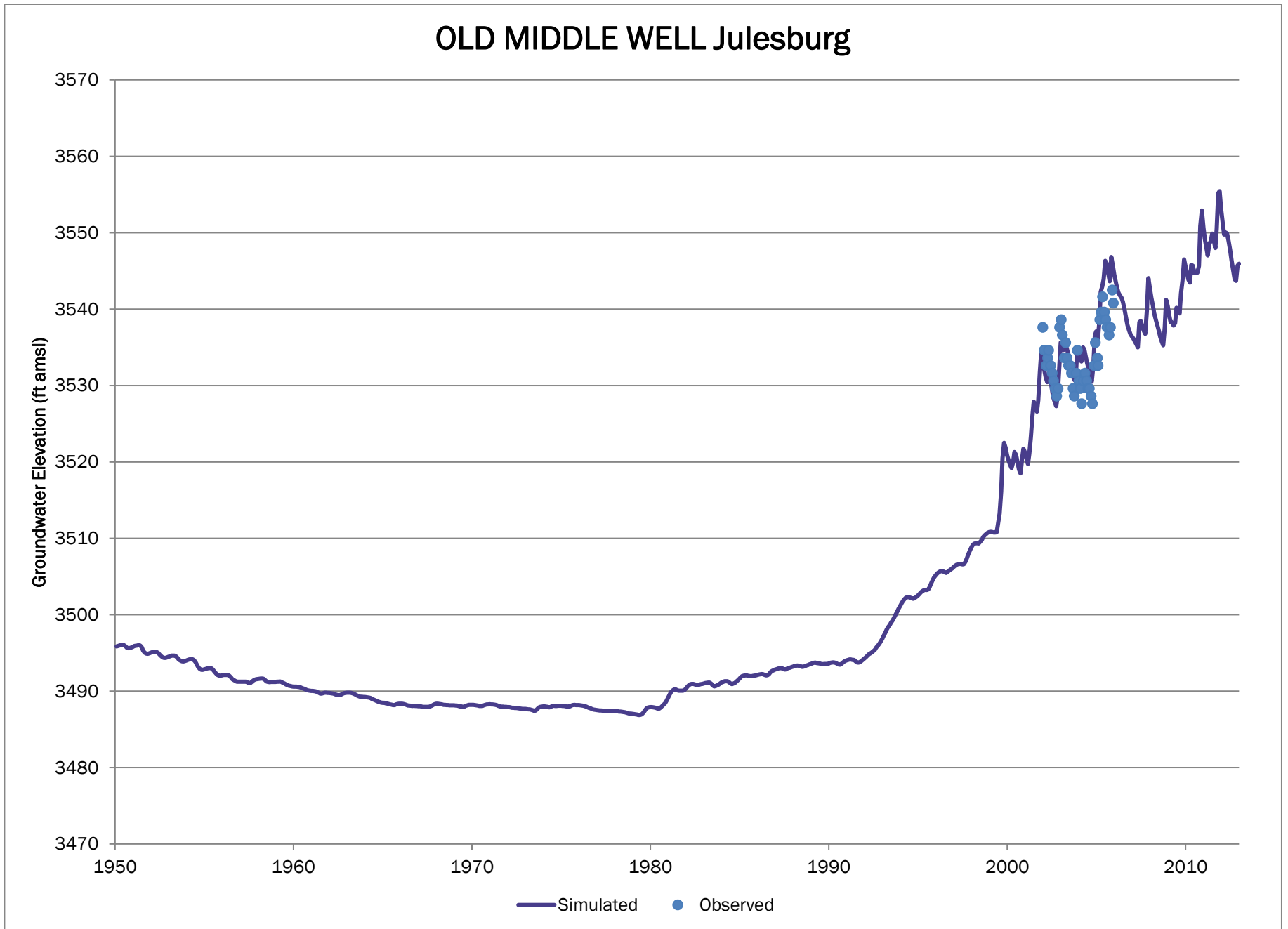


# HODGES Julesburg

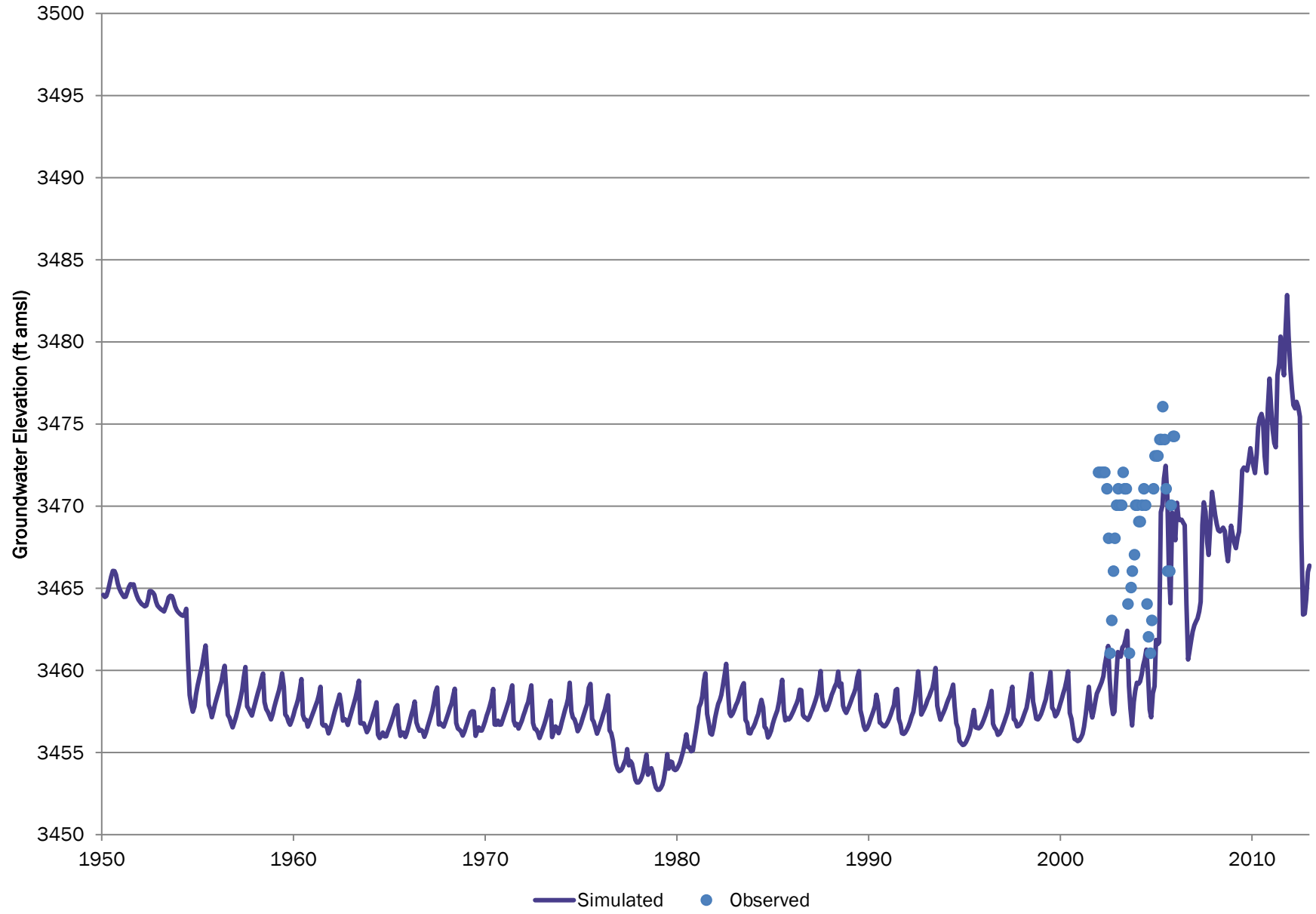




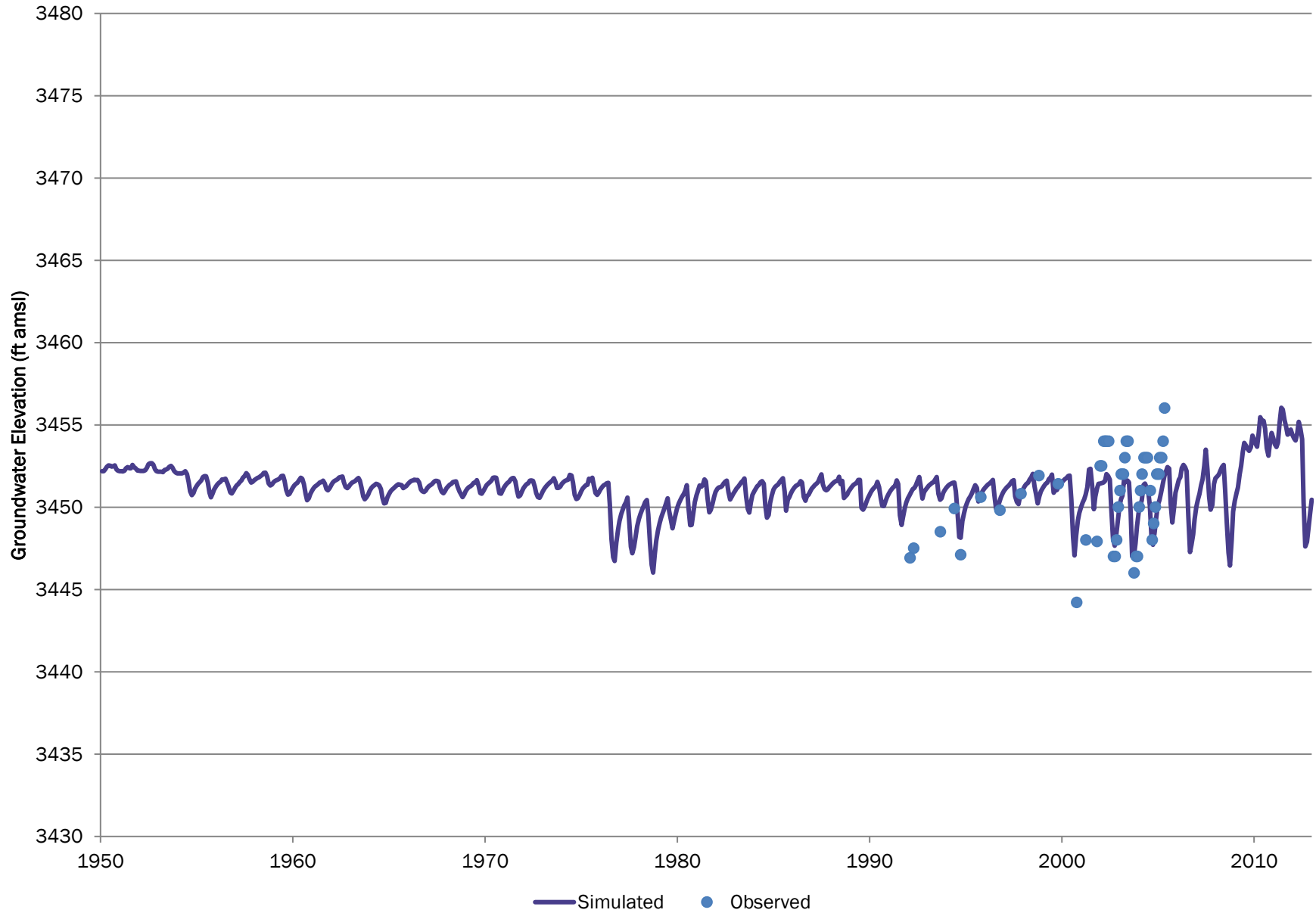
Note elevation axis range of 100 feet.



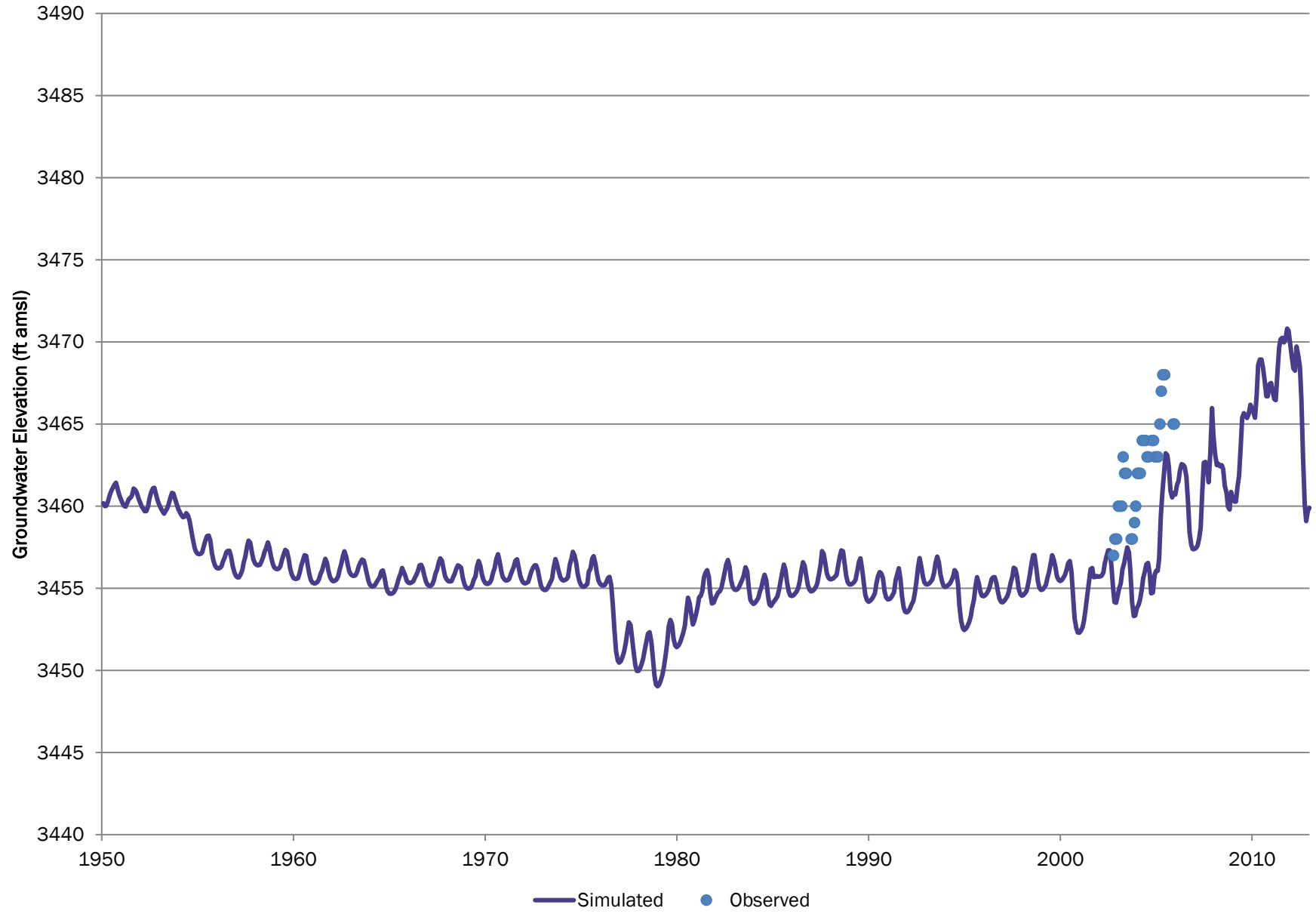
# MW-9 Julesburg



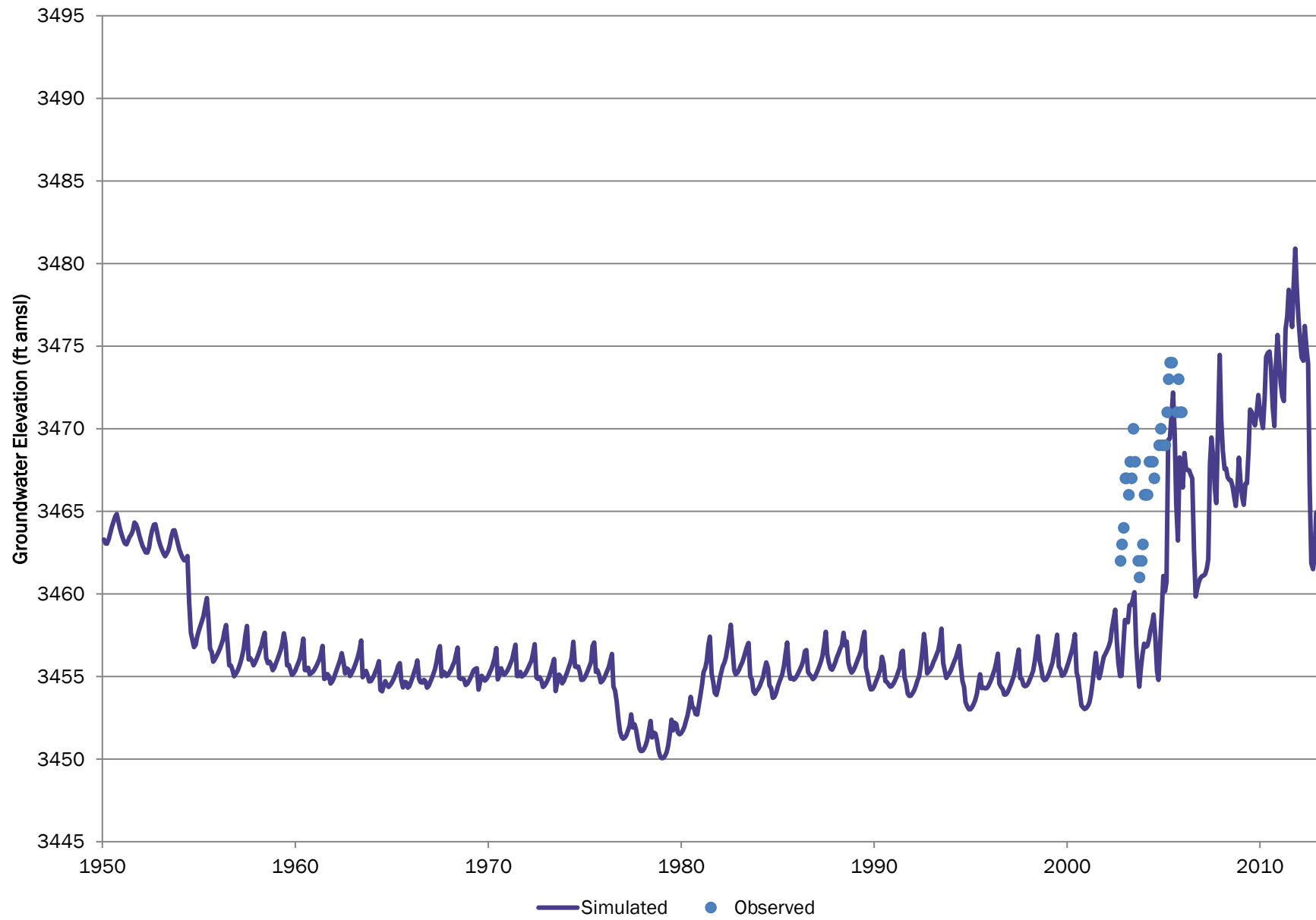
# COLLINS Julesburg



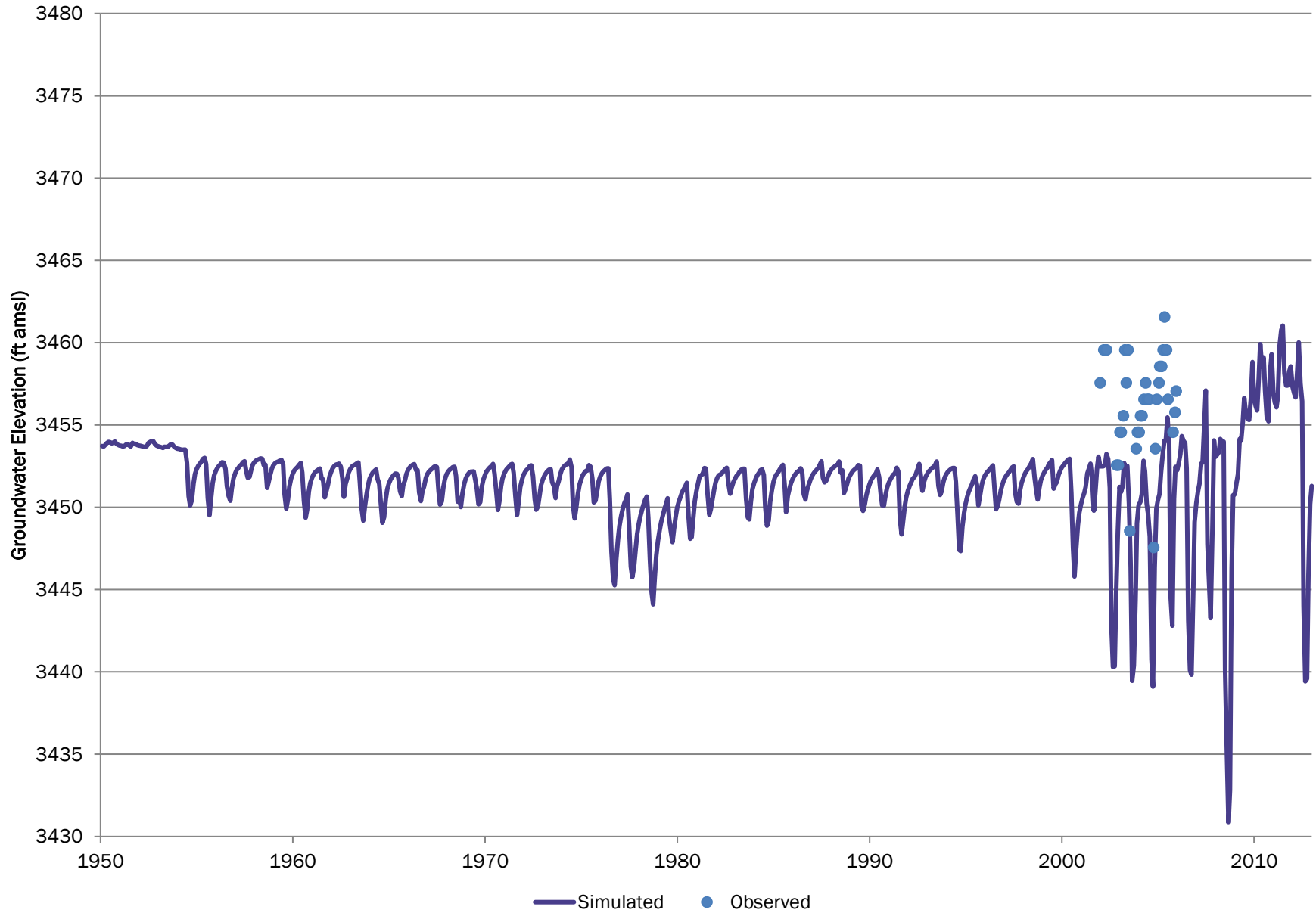
# SPILLMAN WELL EAST Julesburg



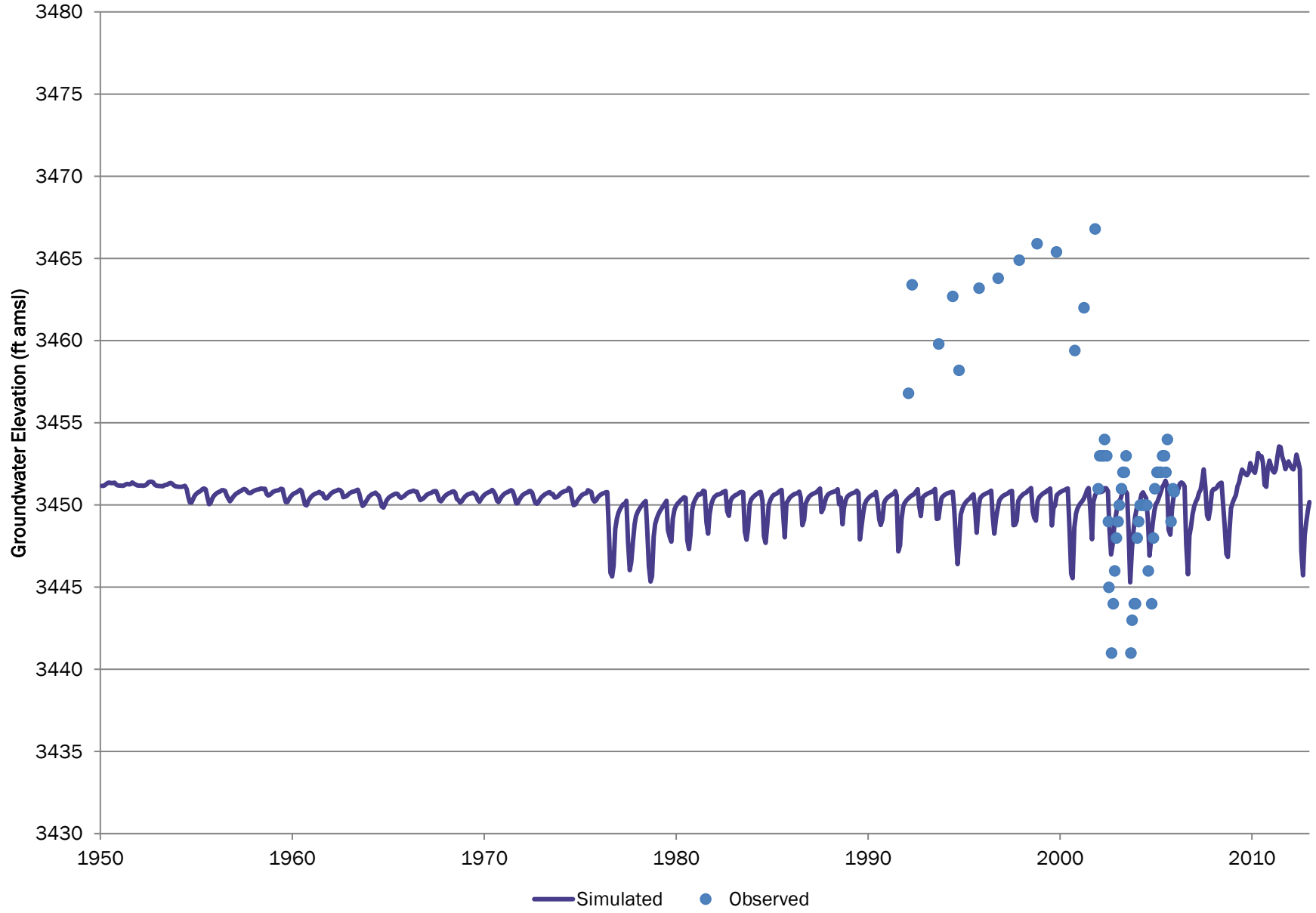
# SPILLMAN WELL WEST Julesburg



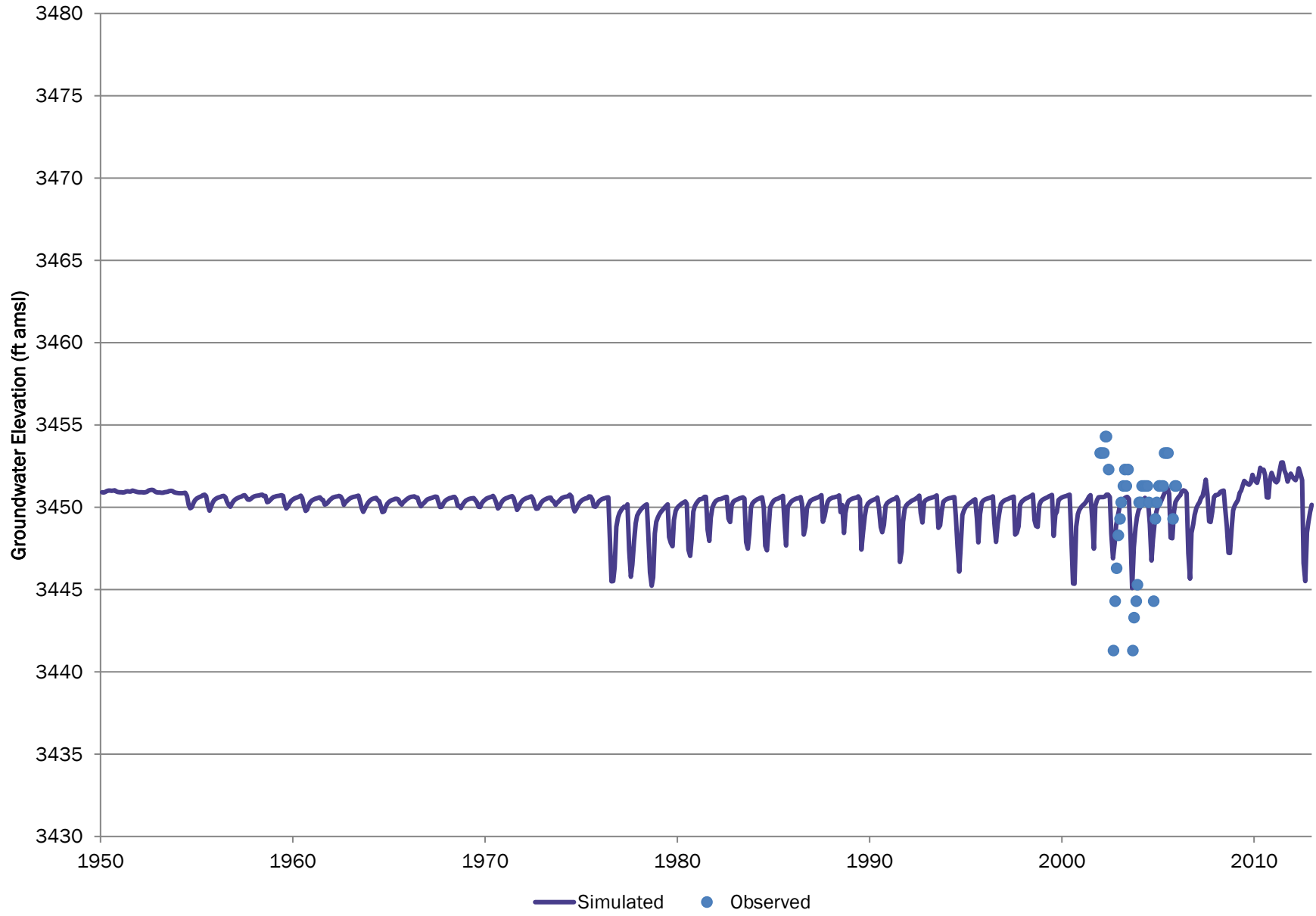
# KONTNEY Julesburg



# BEAVER Julesburg

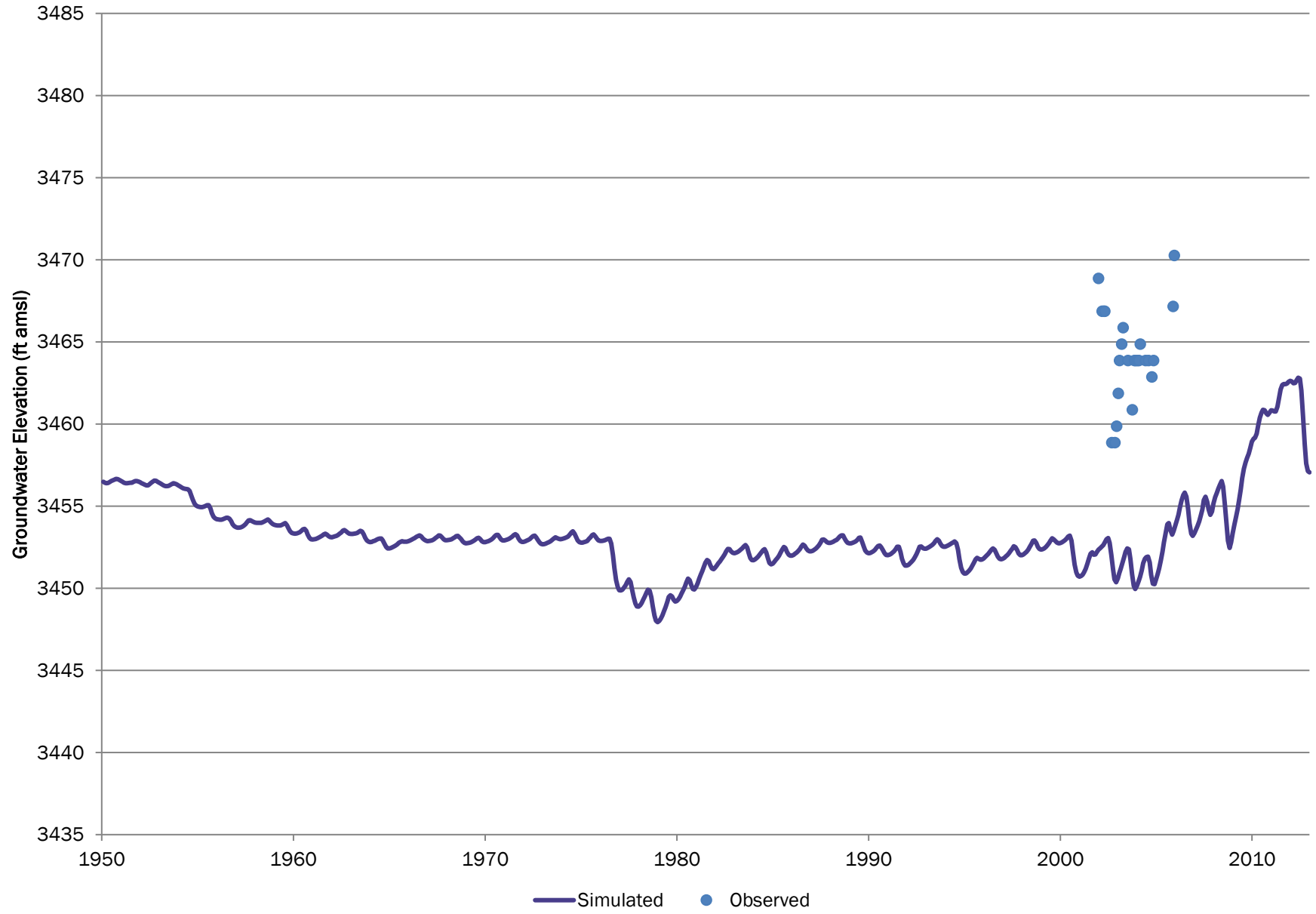


# MANN SOUTH Julesburg

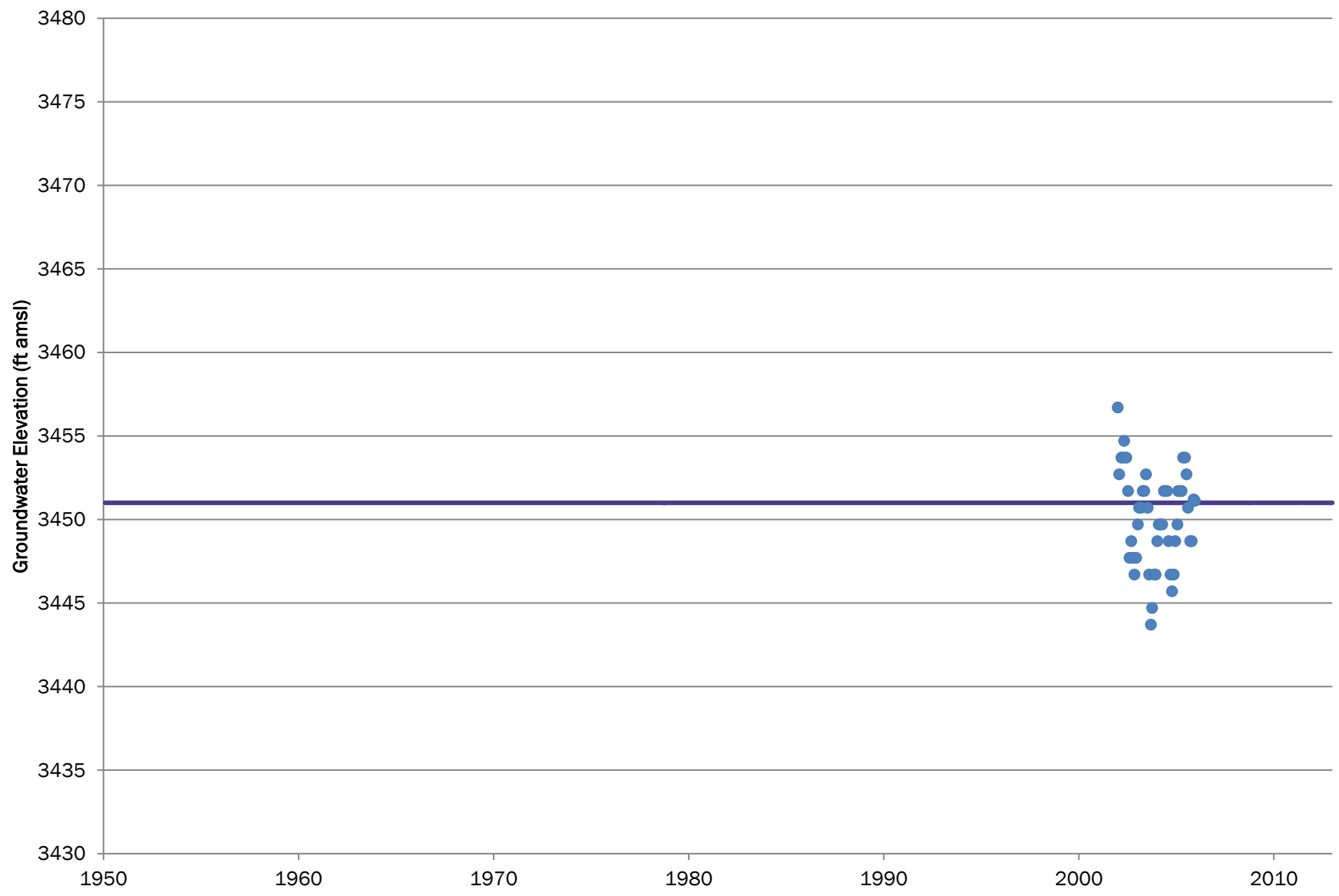




# JULIUS Julesburg

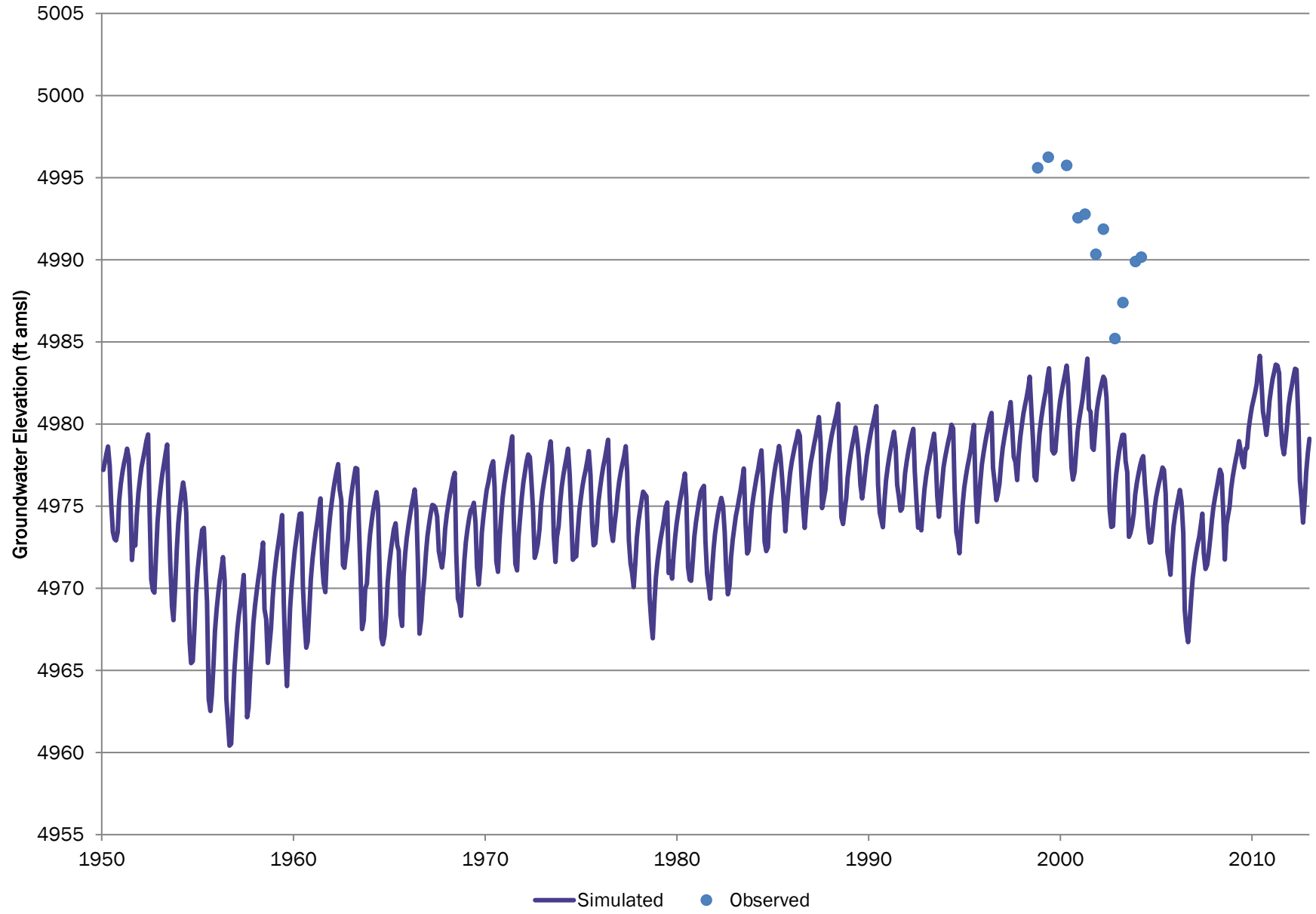


# MANN NORTH Julesburg

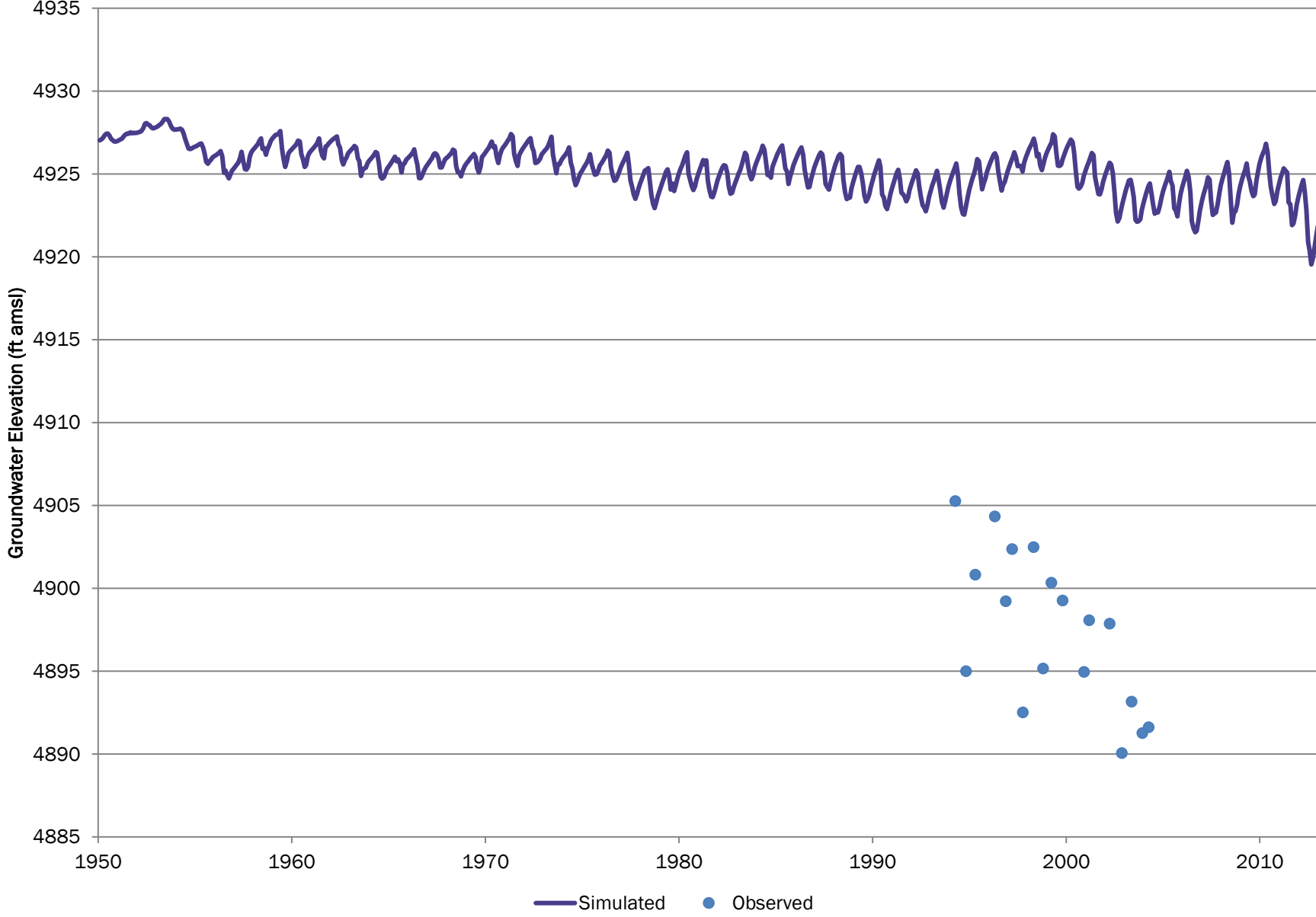


— Simulated    ● Observed

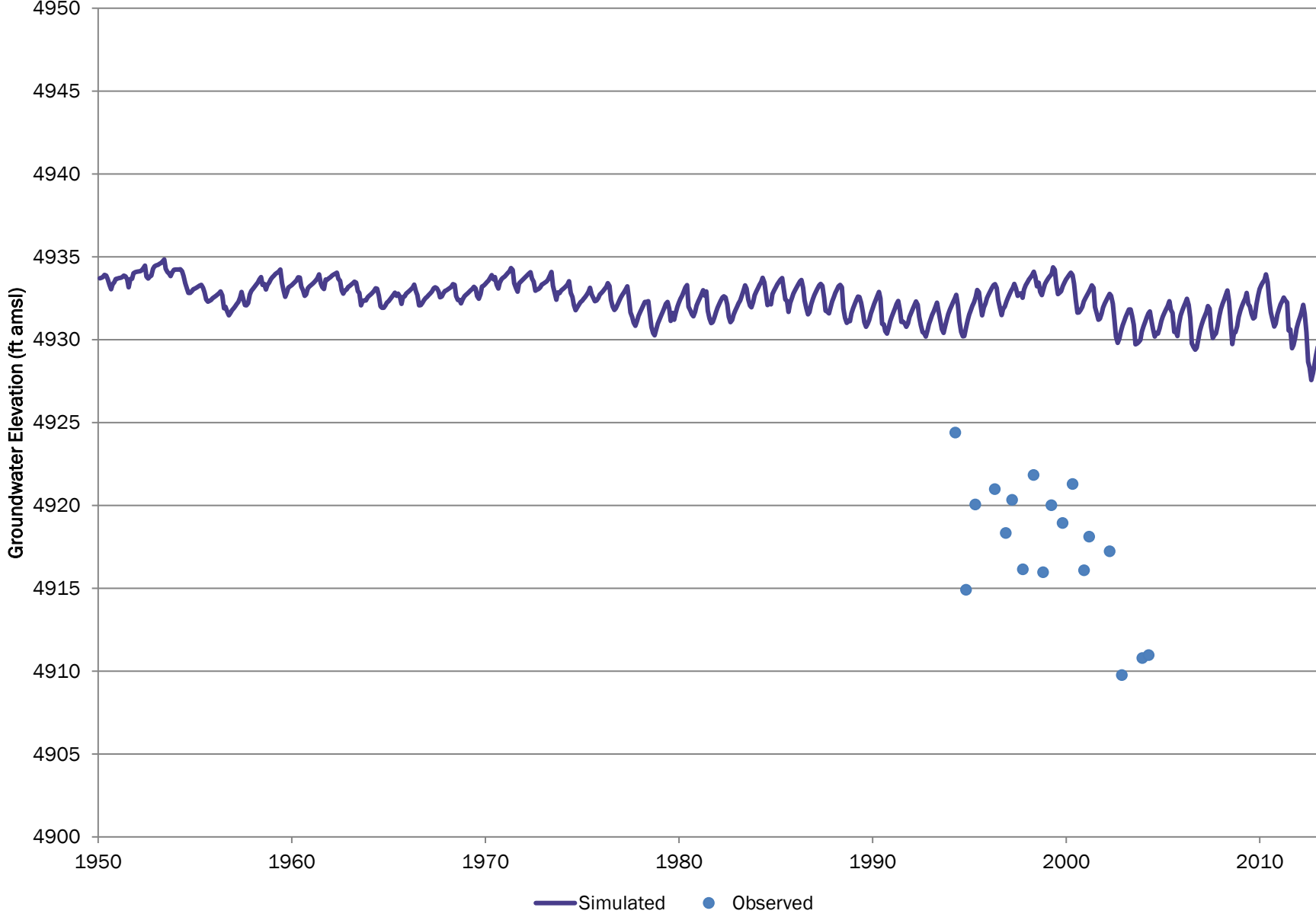
# SB00106419CB CCWCD



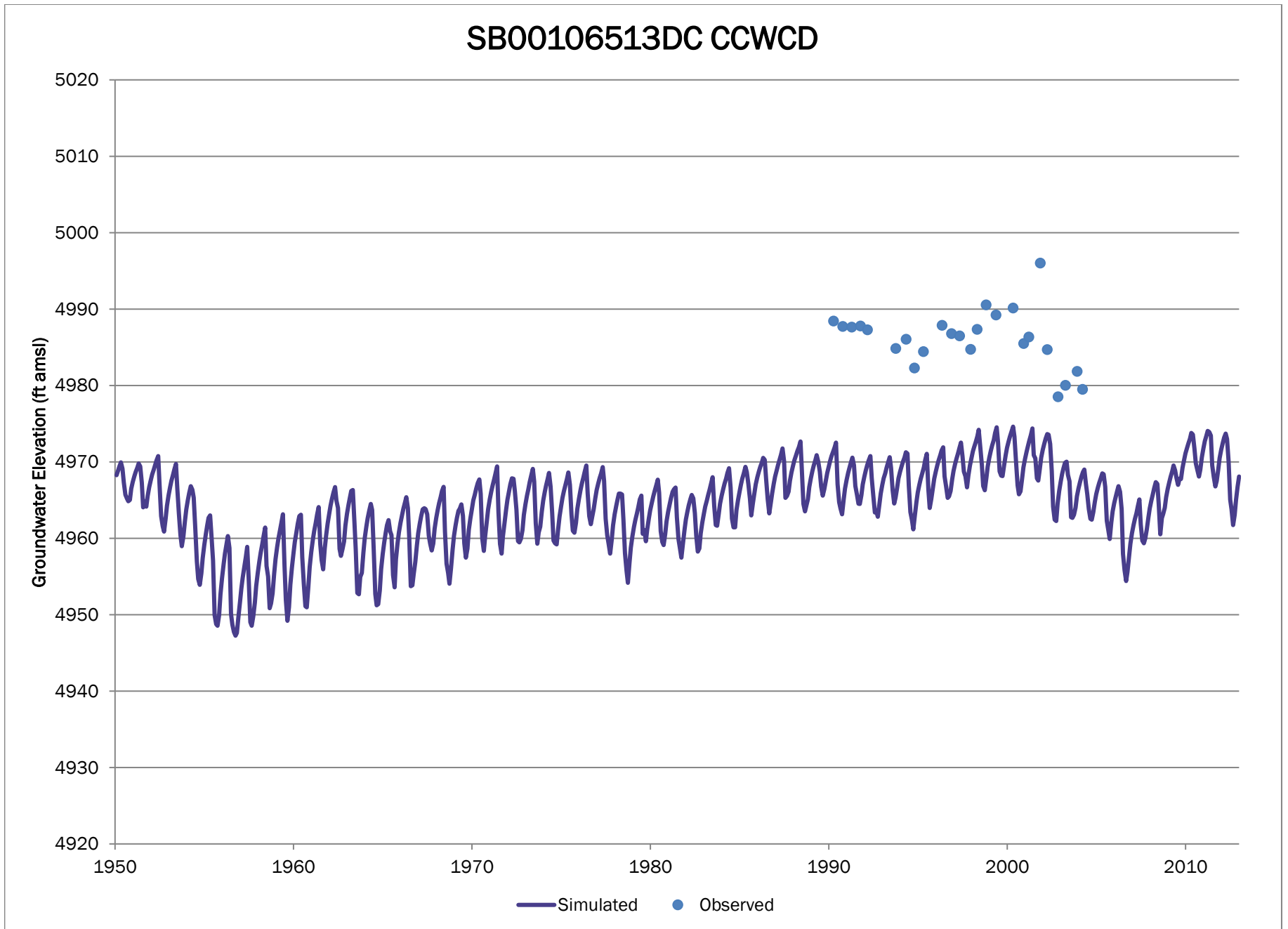
# SB00106505DD CCWCD



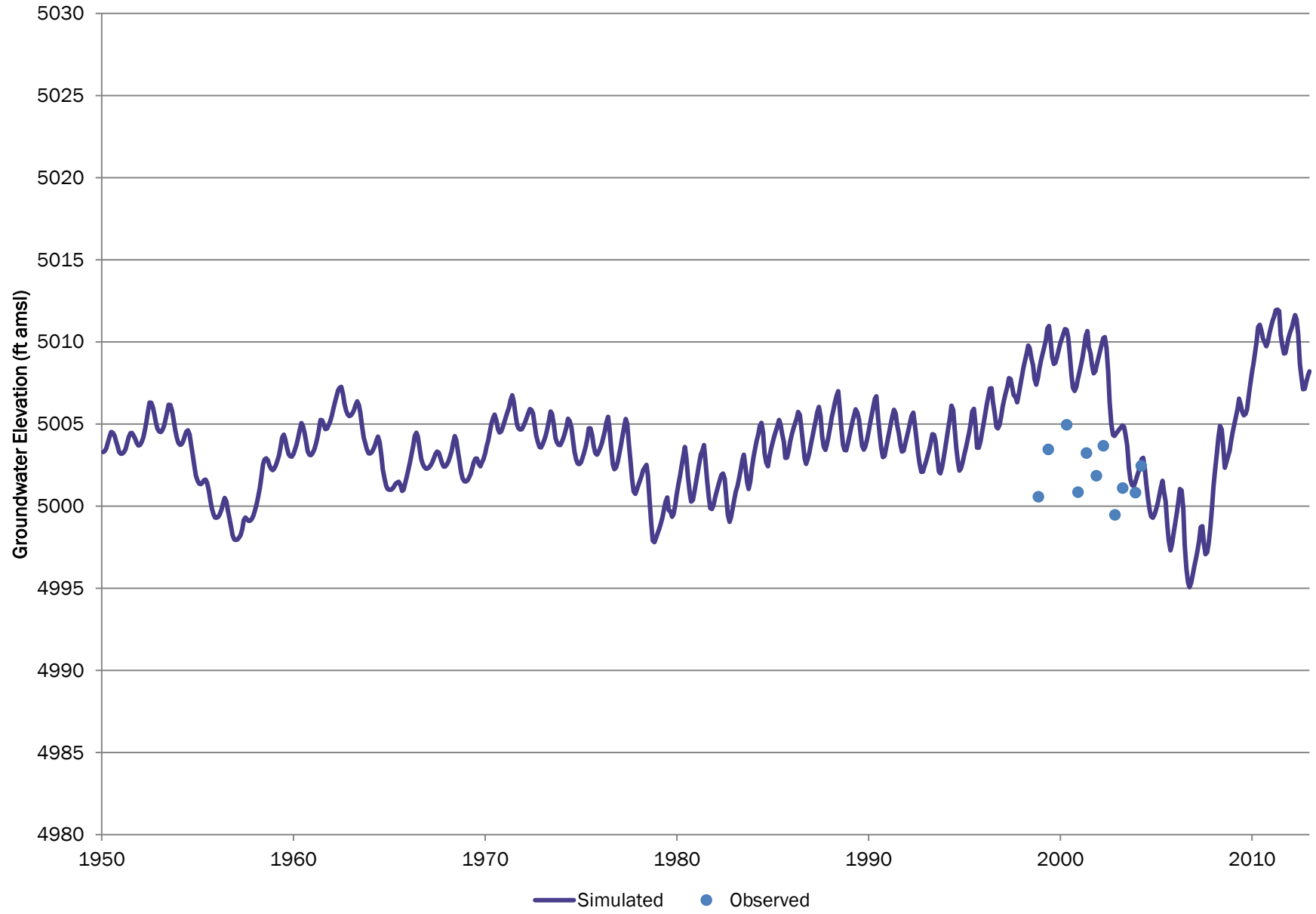
# SB00106508BD CCWCD



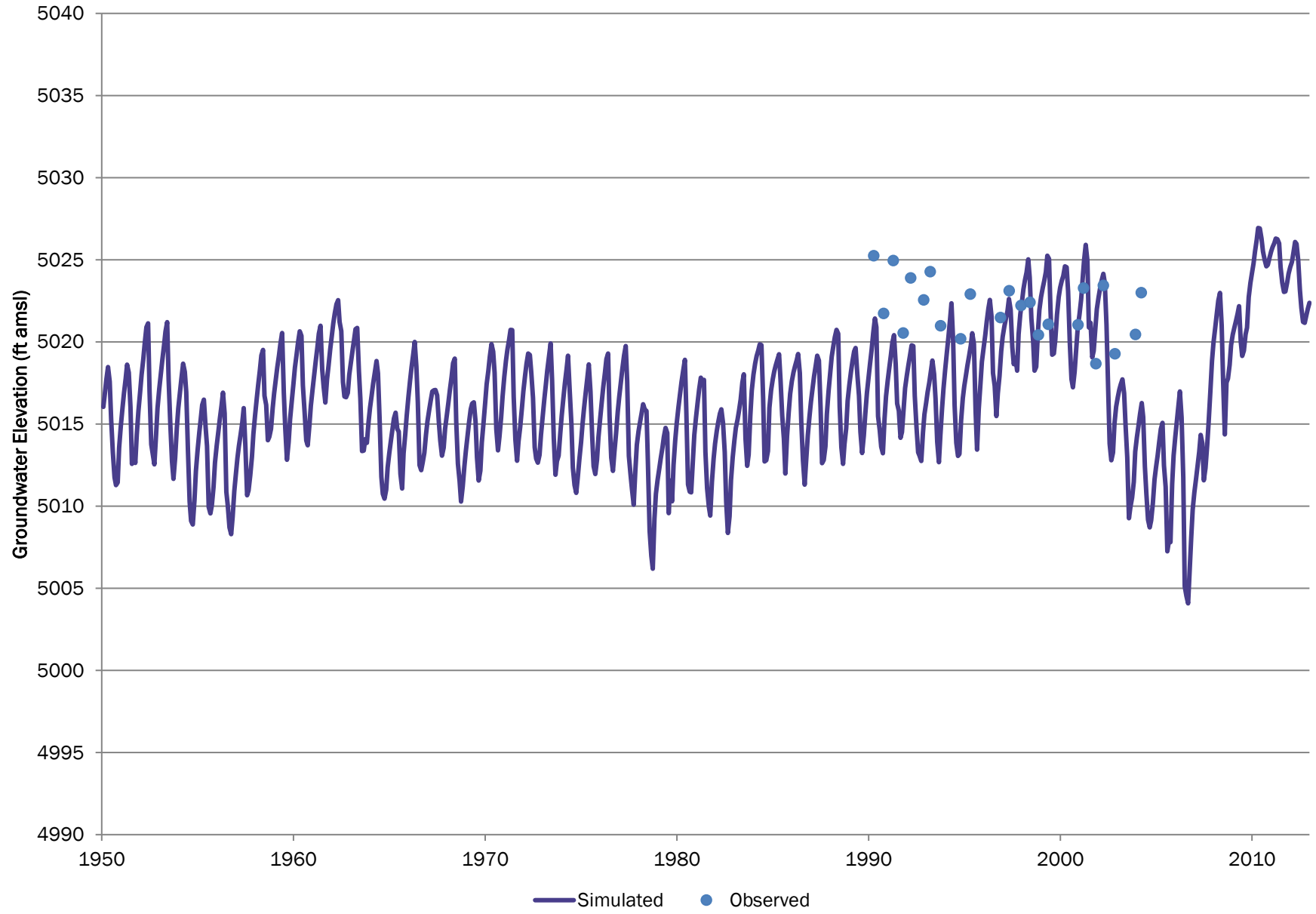
Note elevation axis range of 100 feet.



# SB00106525BC CCWCD

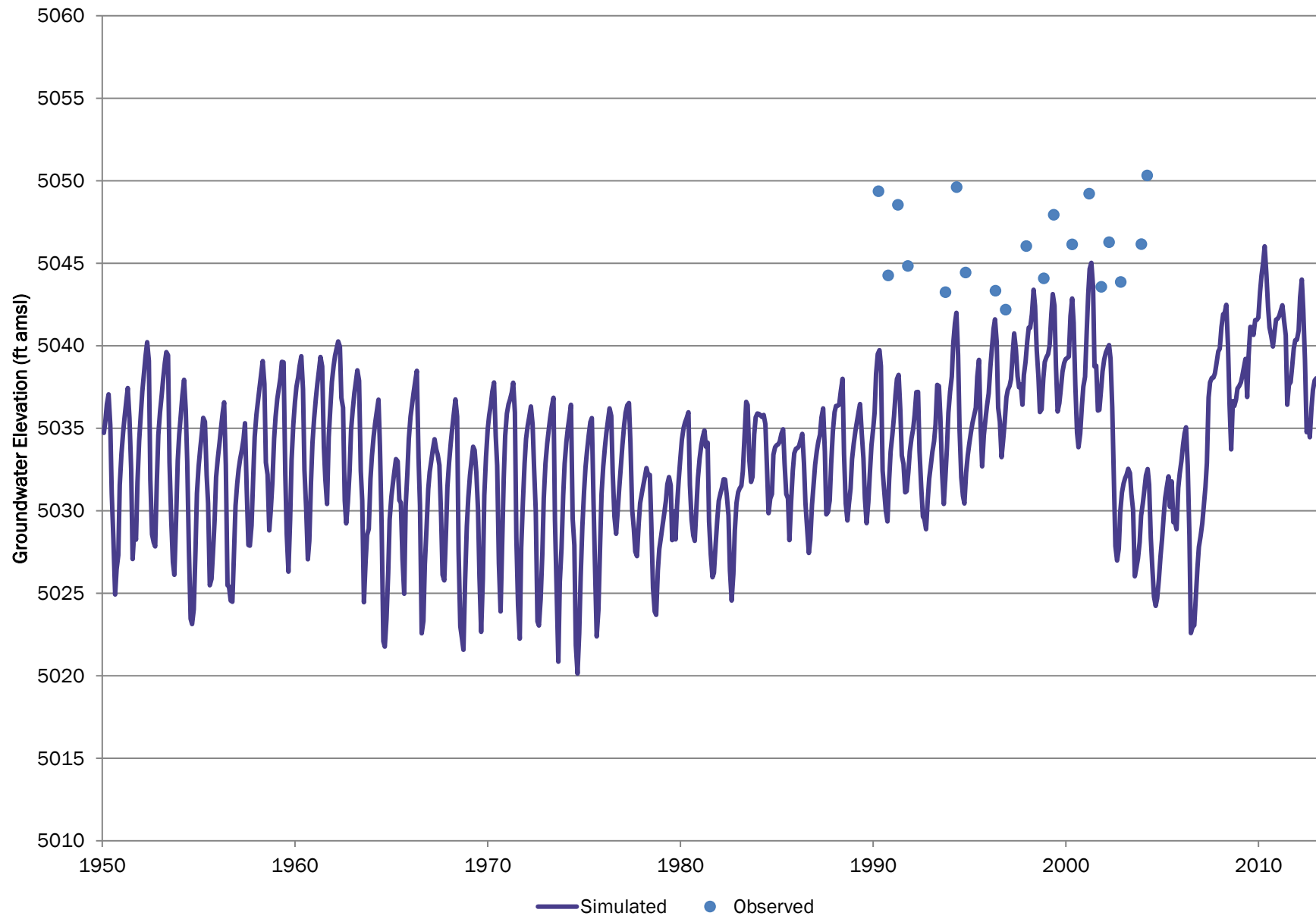


# SB00106536CA CCWCD

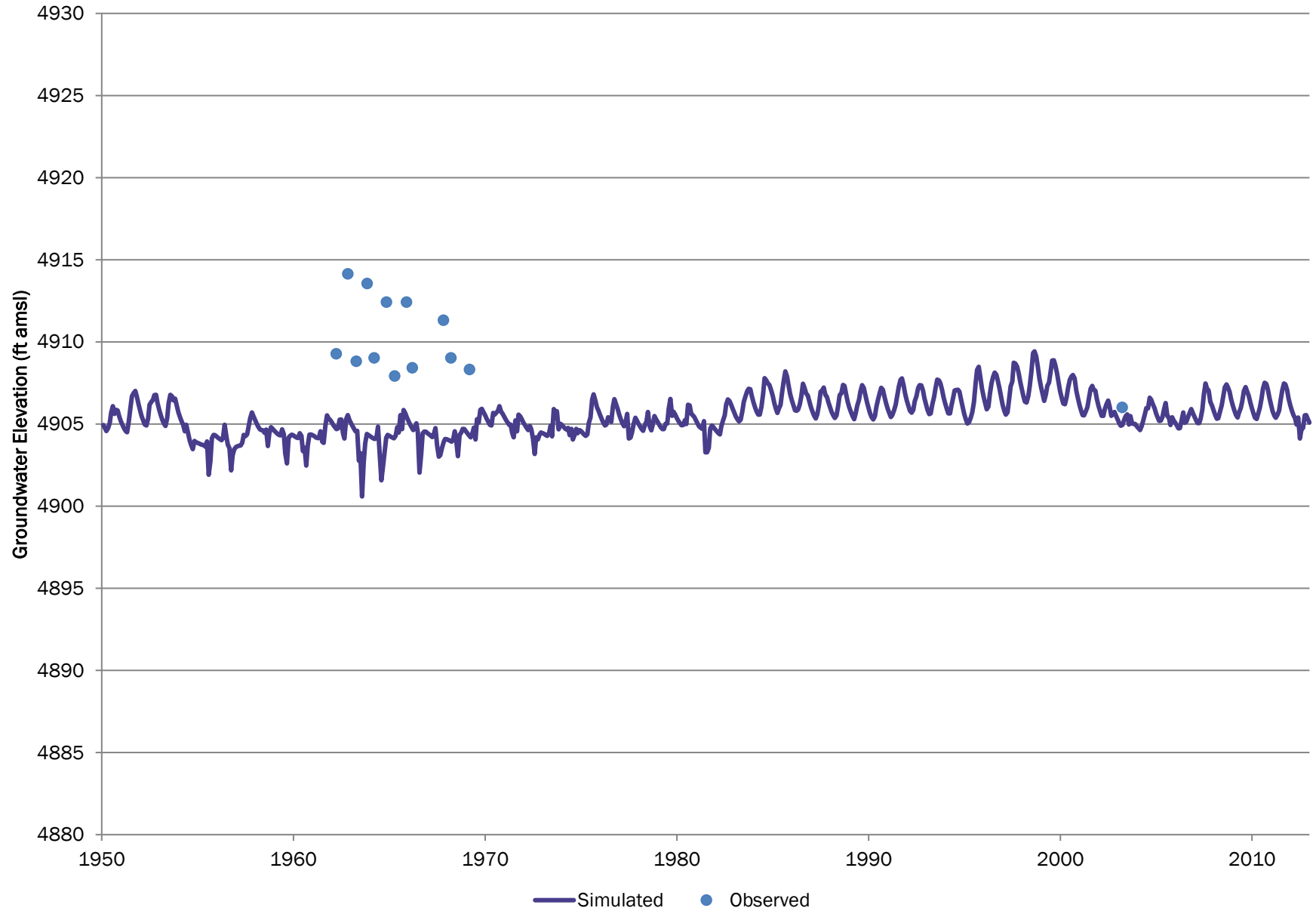




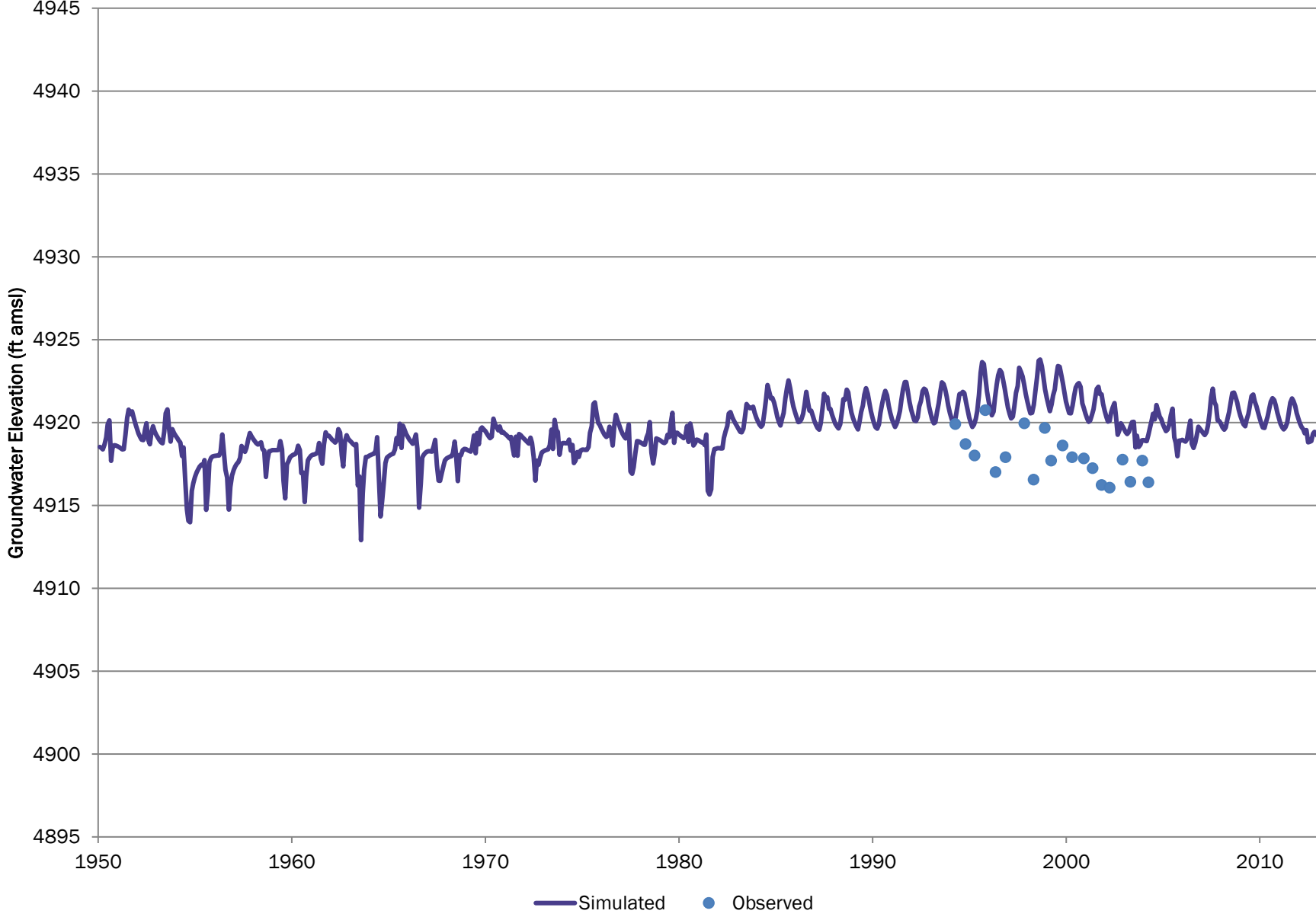
# SB00106536DC CCWCD



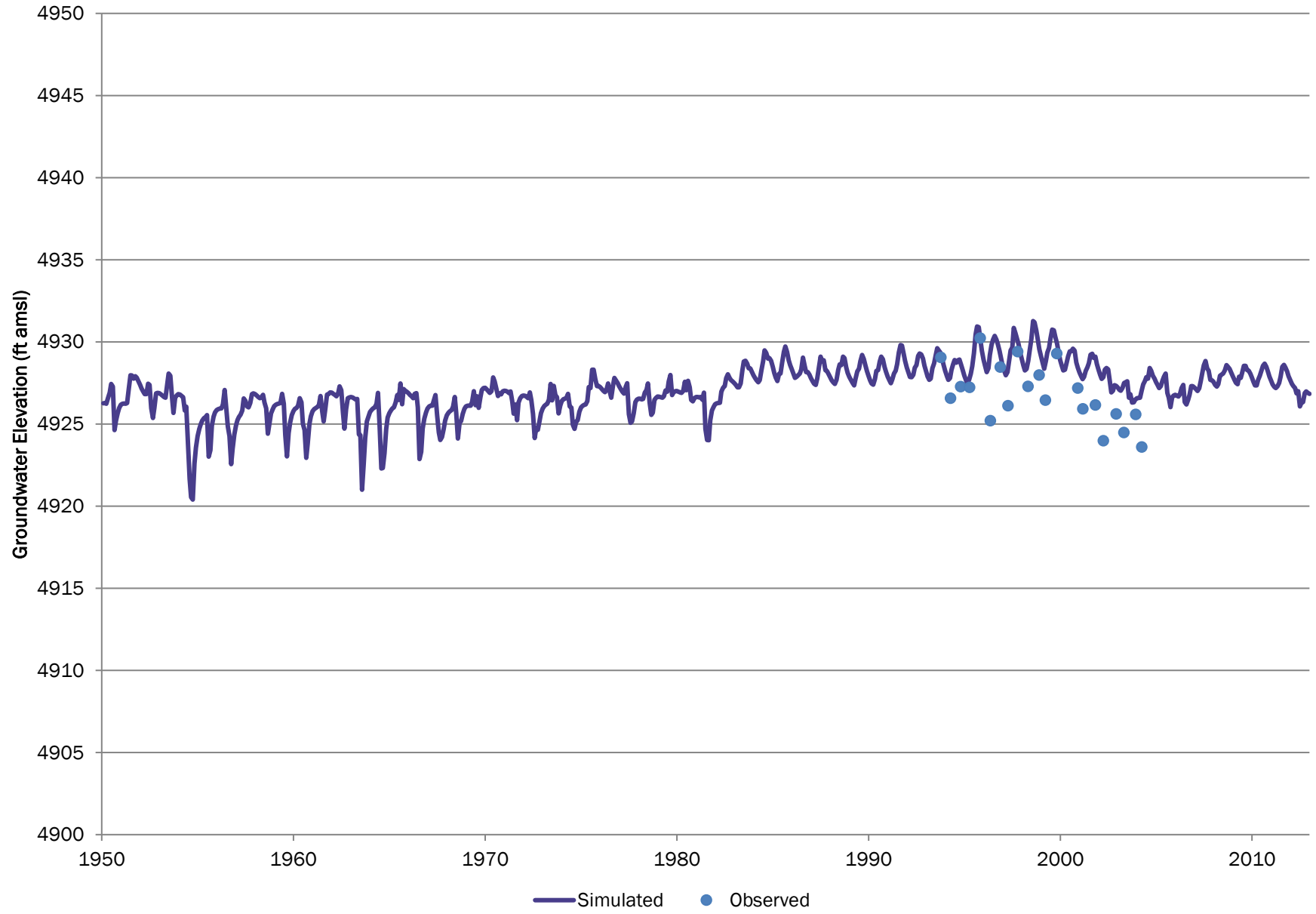
# Well ID 184;CSU WP 138 CSU



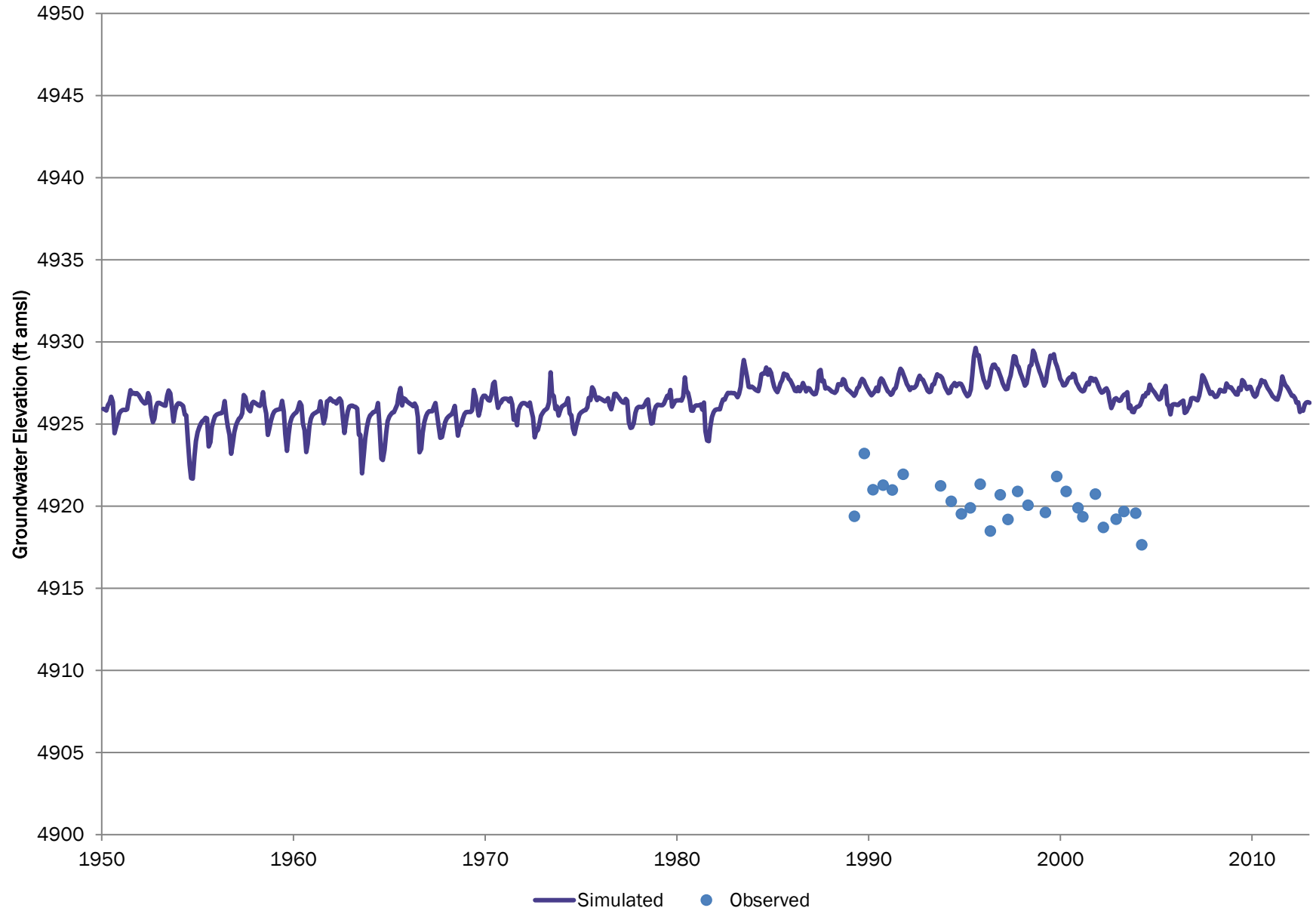
# SB00106618DD CCWCD



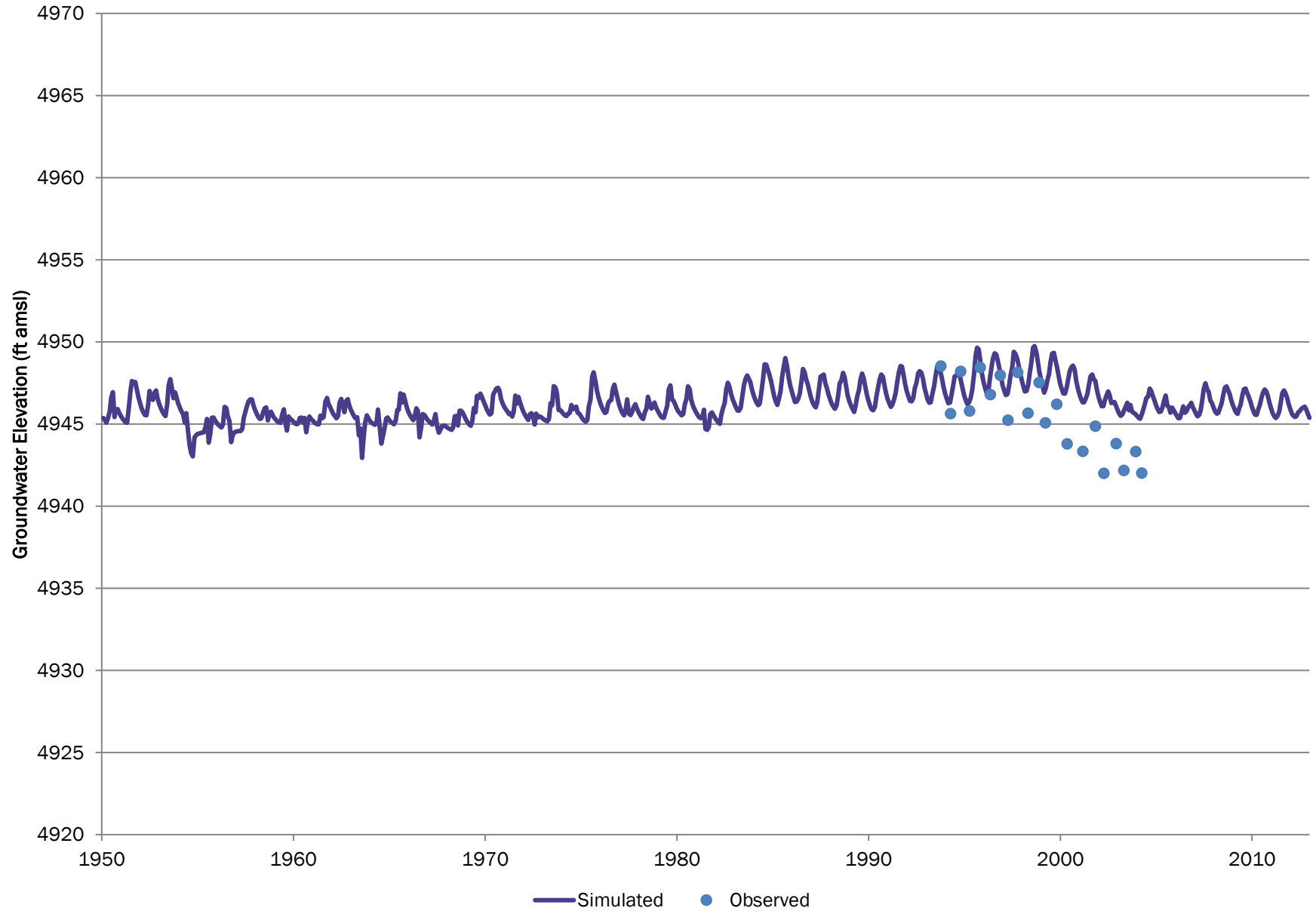
# SB00106619AD CCWCD



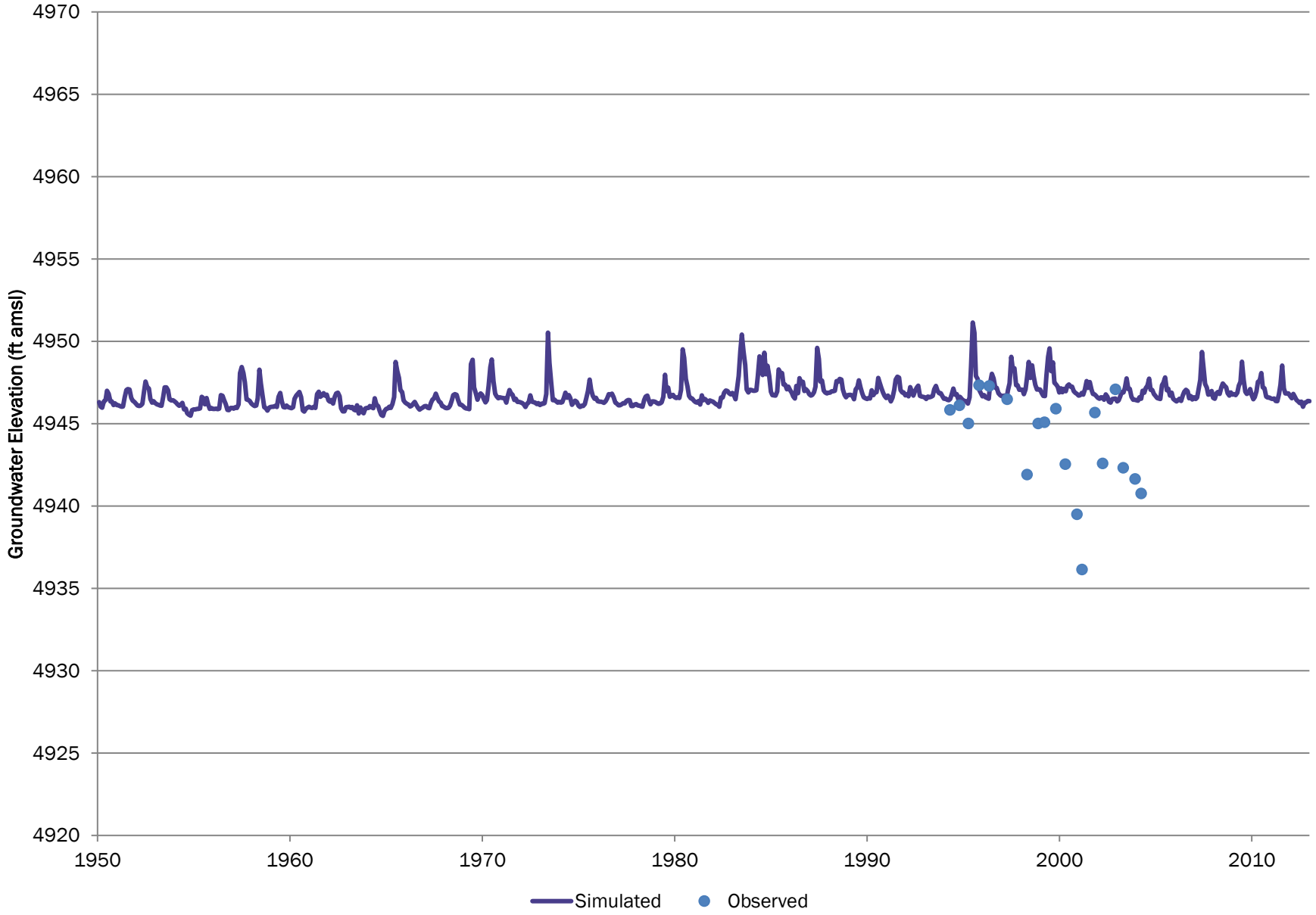
# SB00106631CA CCWCD



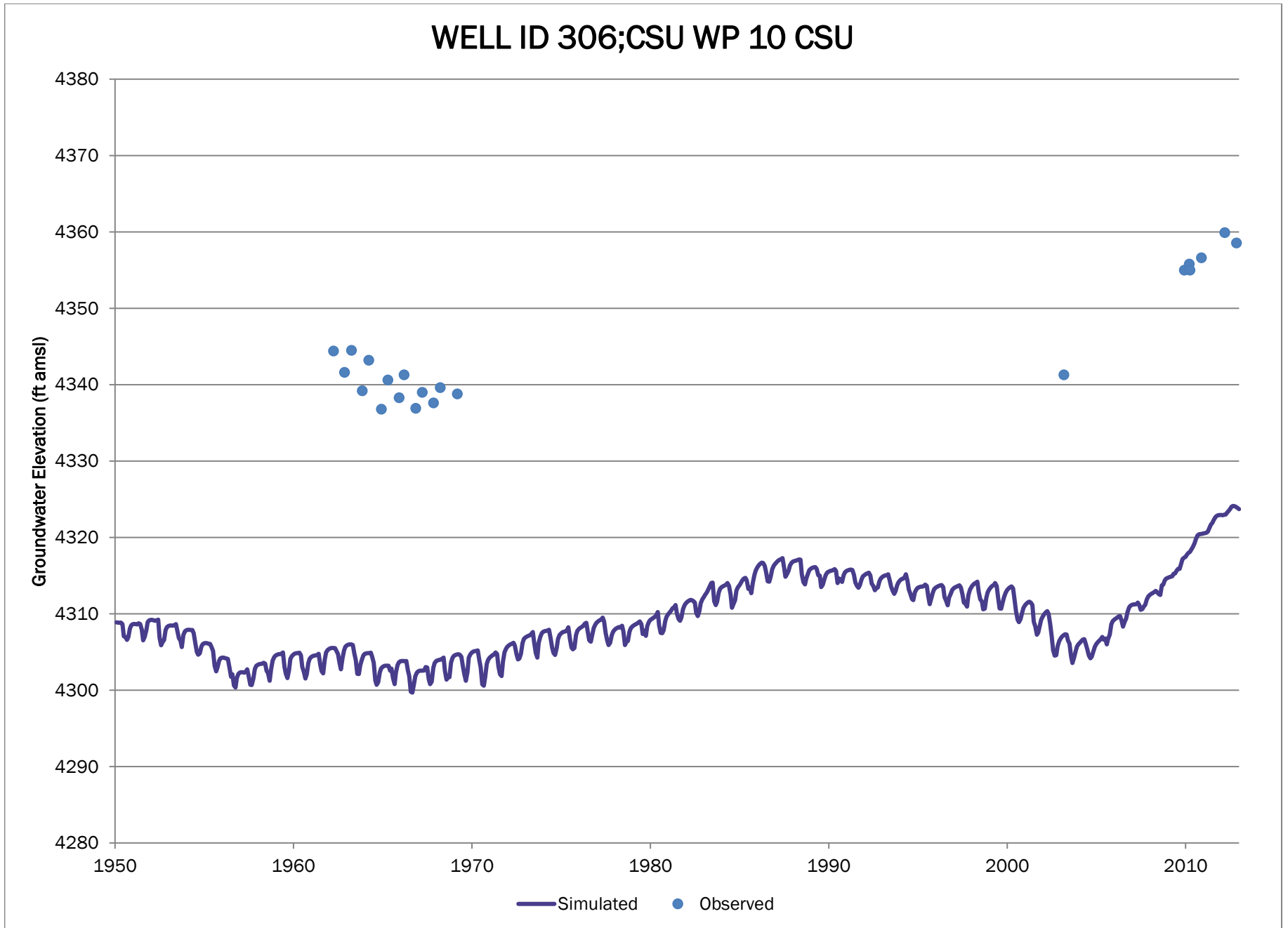
# SB00106631DA CCWCD



# SB00106736DD CCWCD

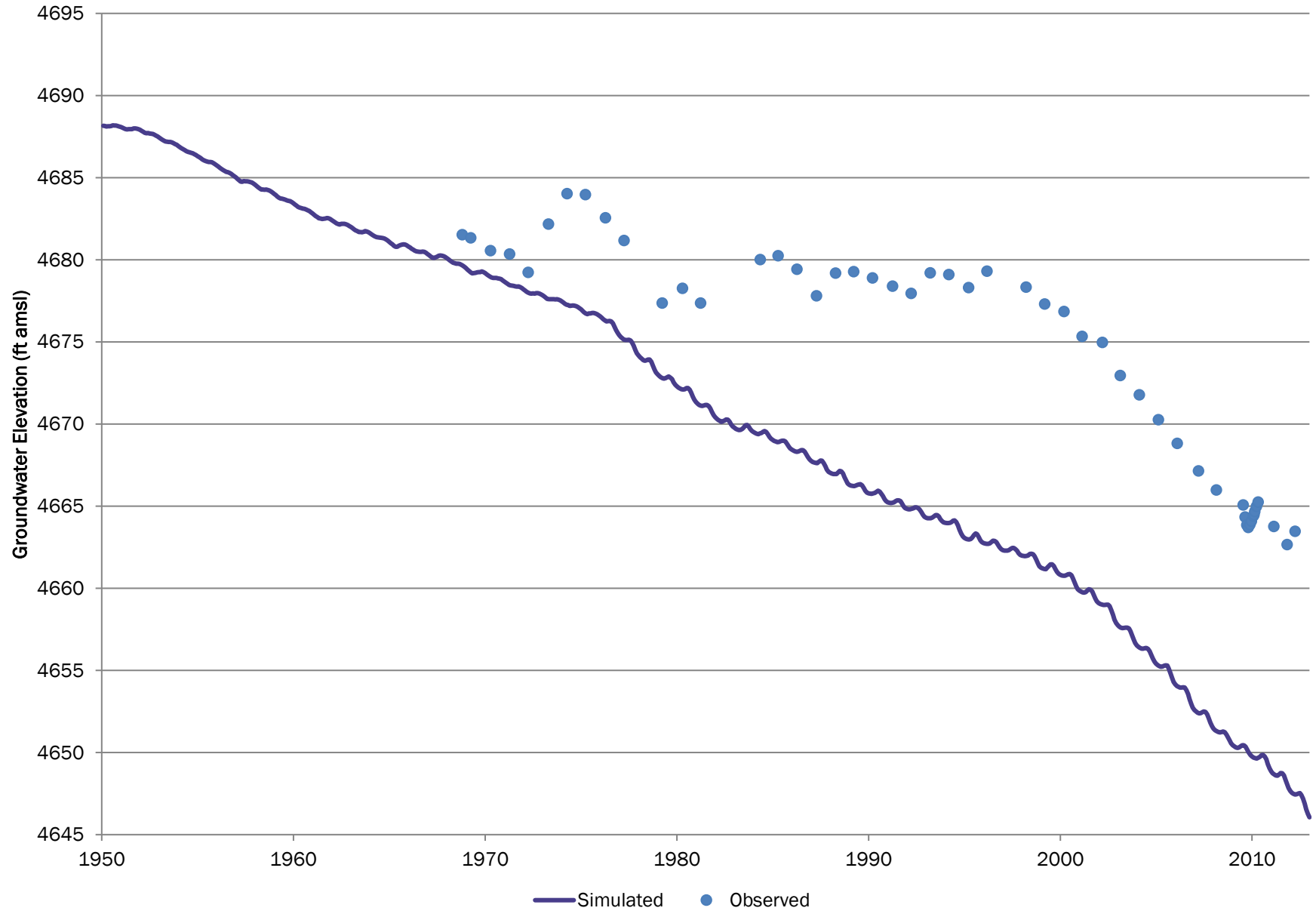


Note elevation axis range of 100 feet.

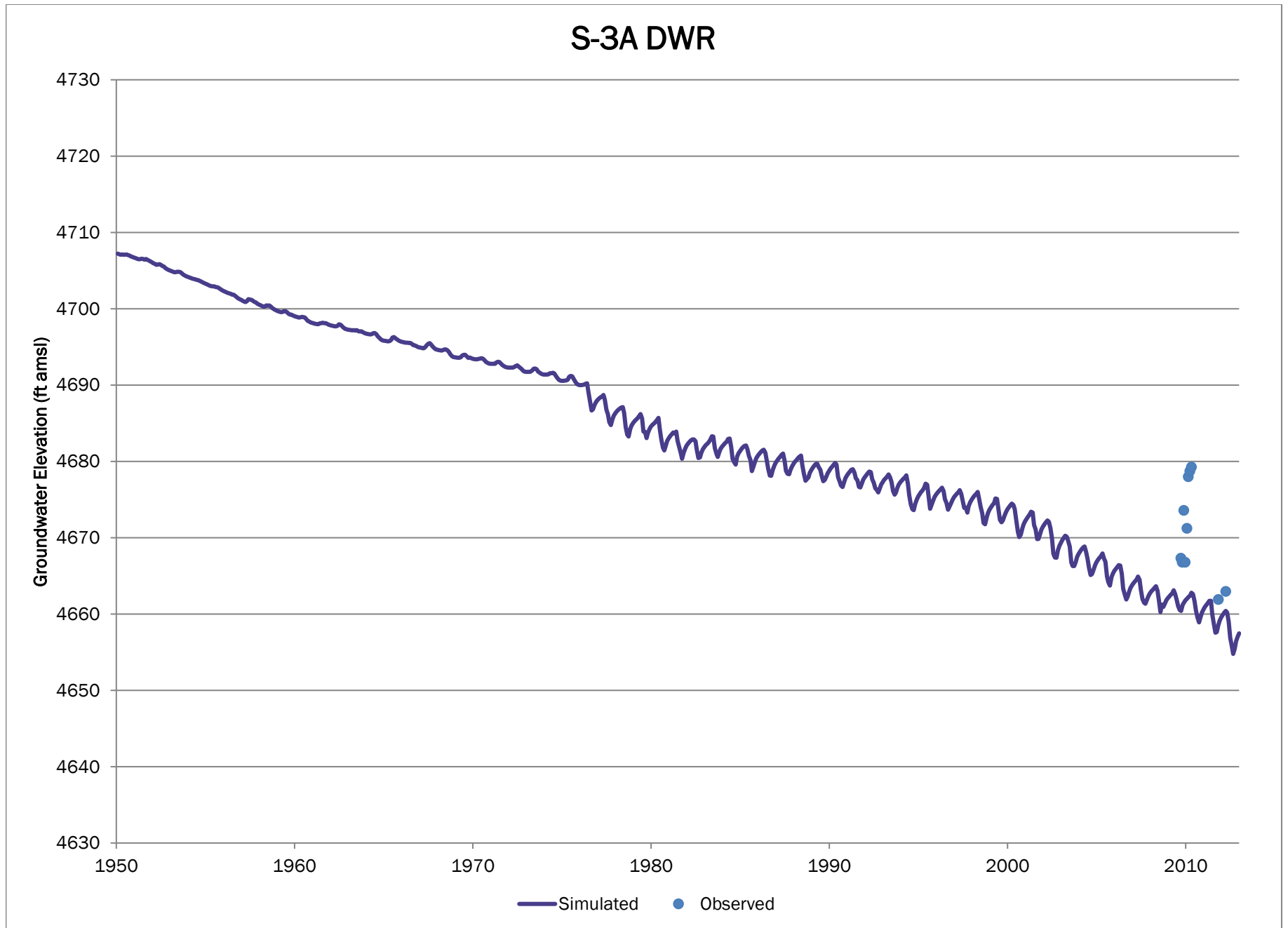




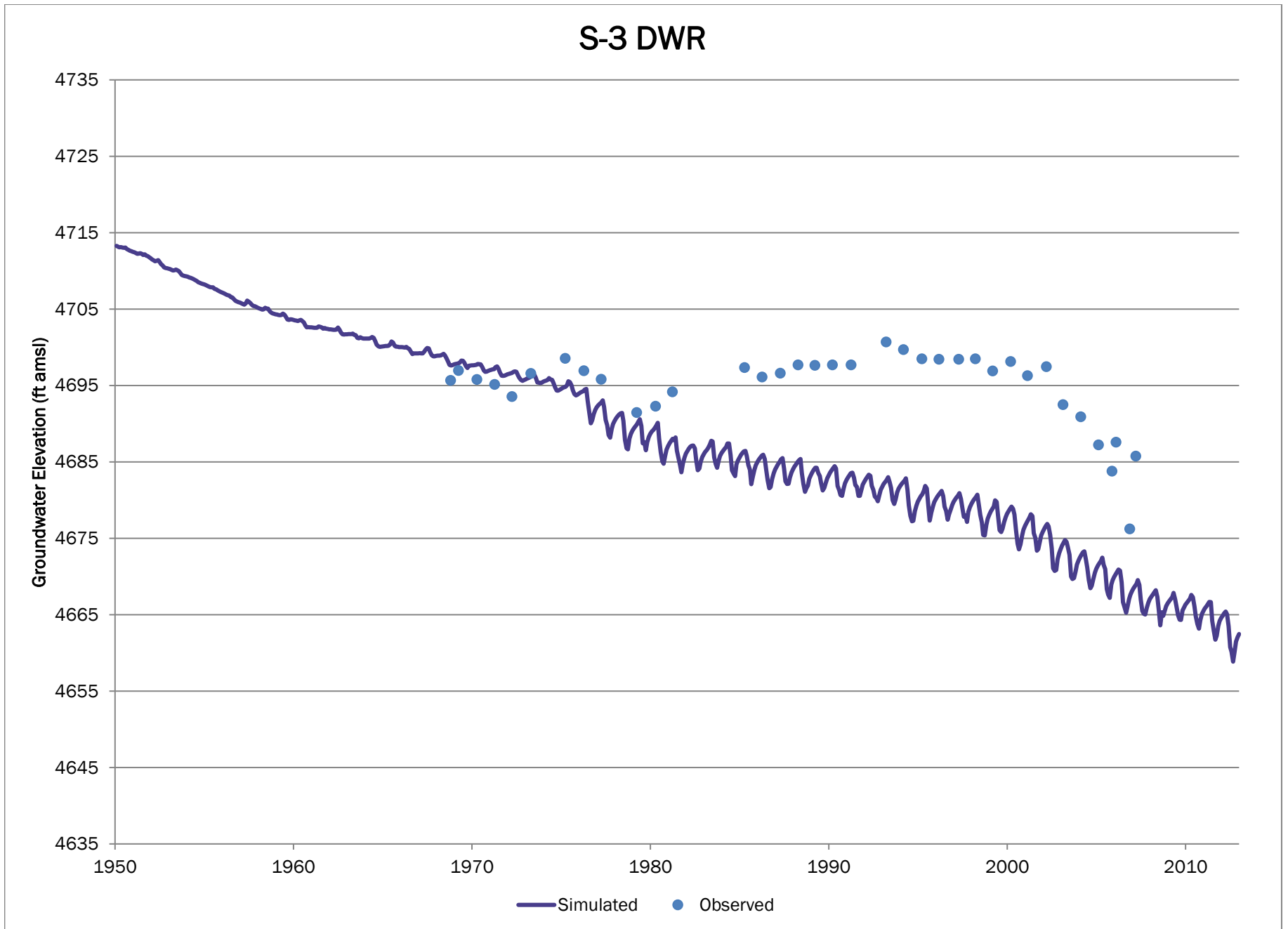
# S-2 DWR



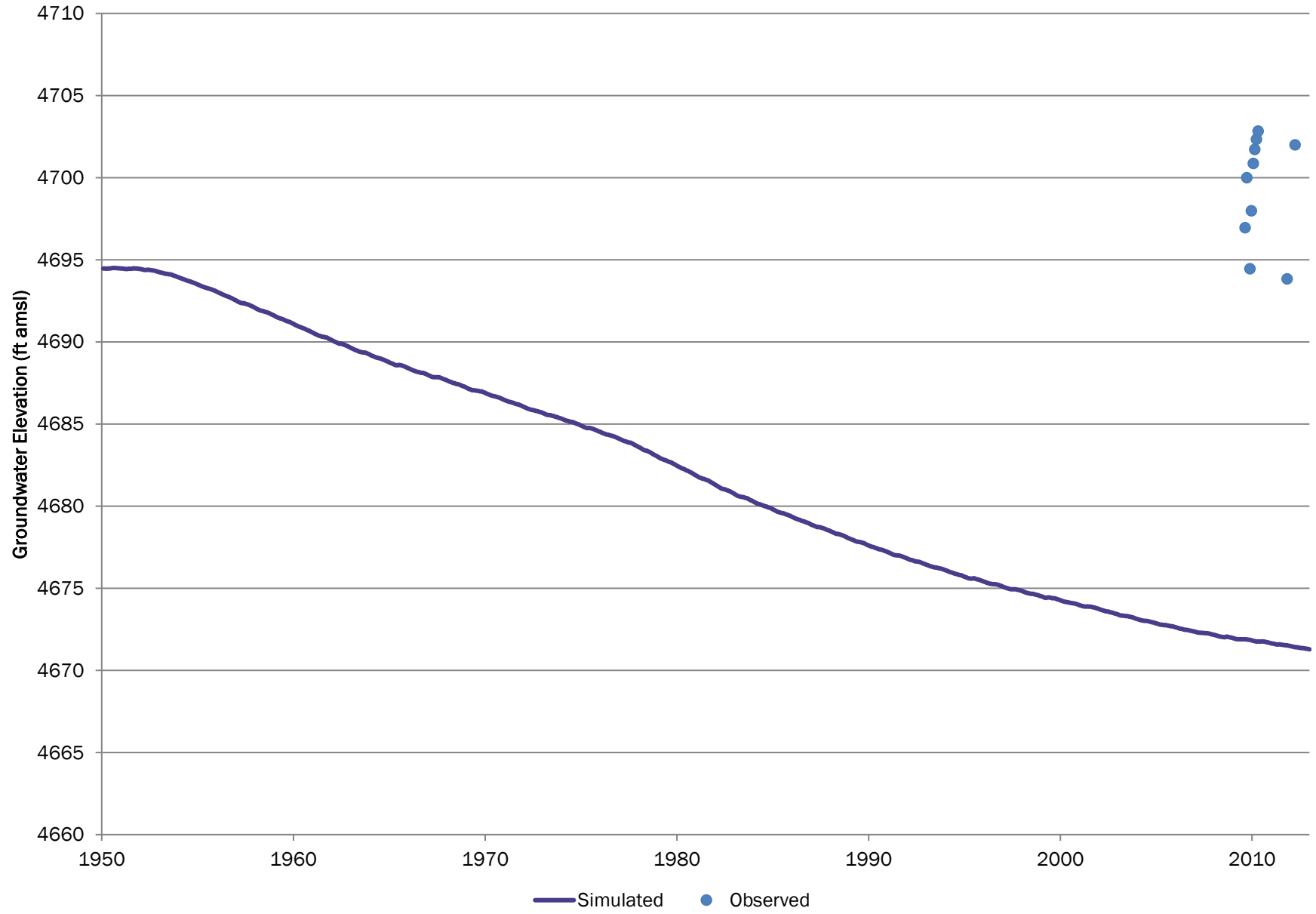
Note elevation axis range of 100 feet.



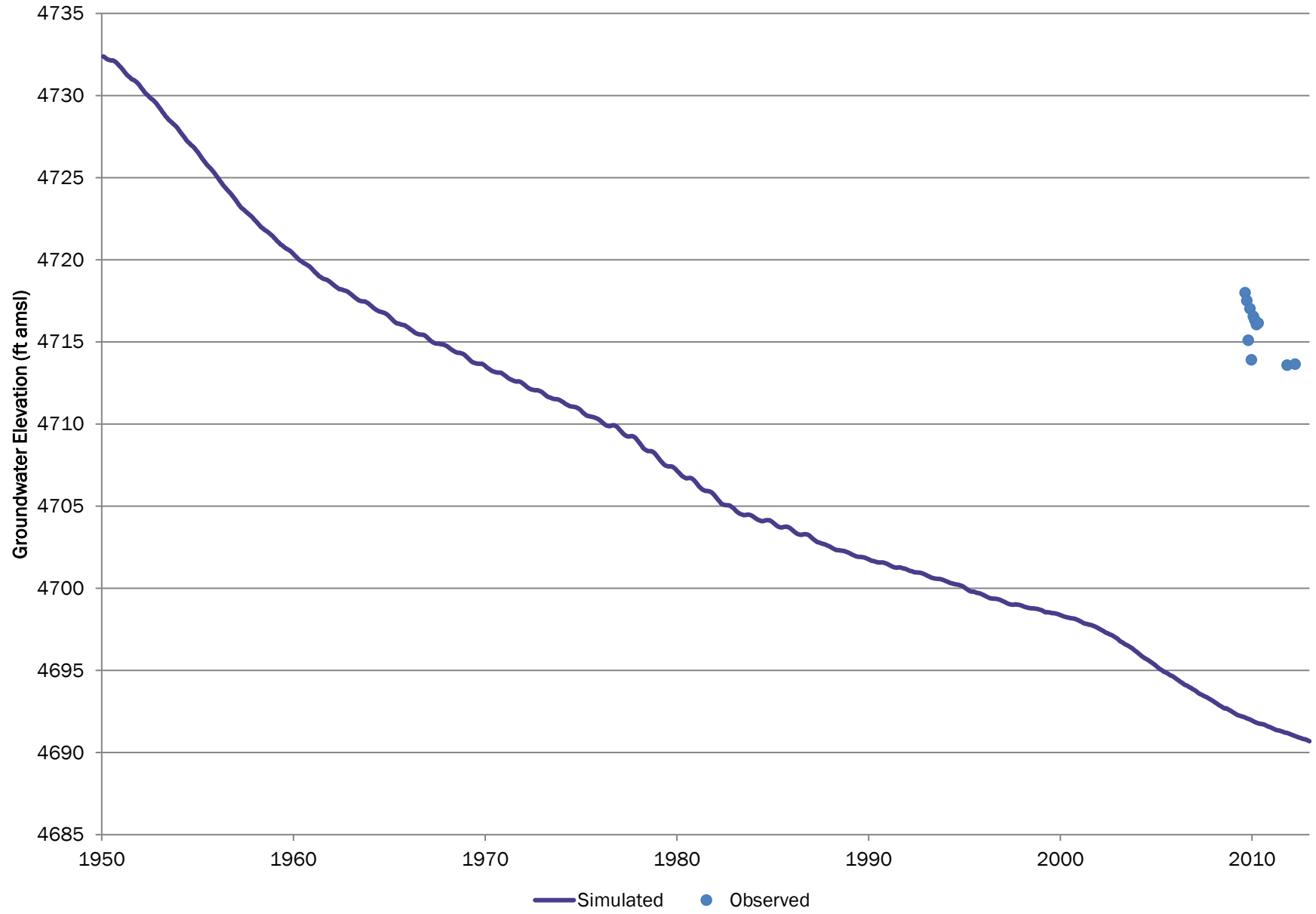
Note elevation axis range of 100 feet.



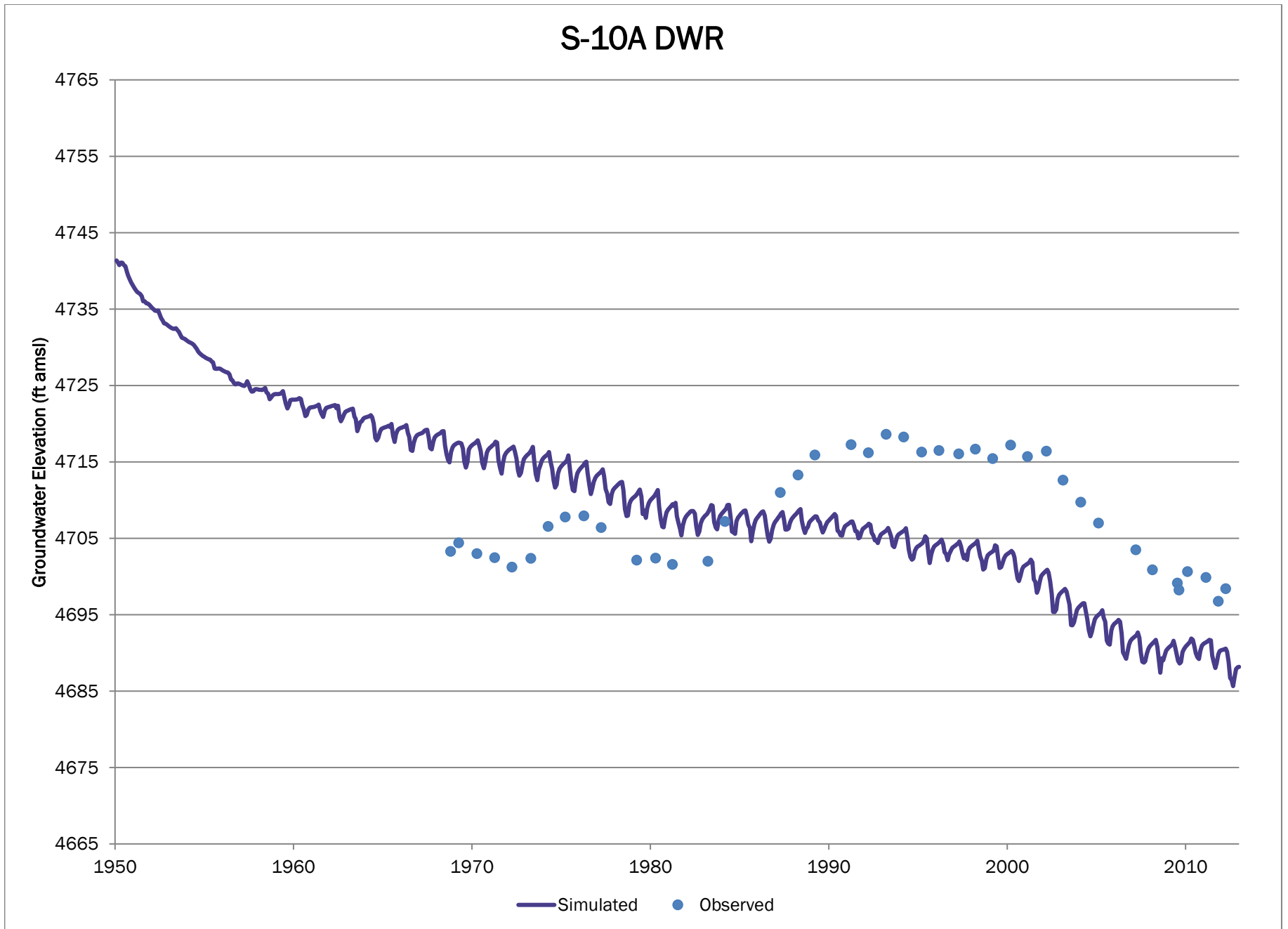
# LC-1 DWR



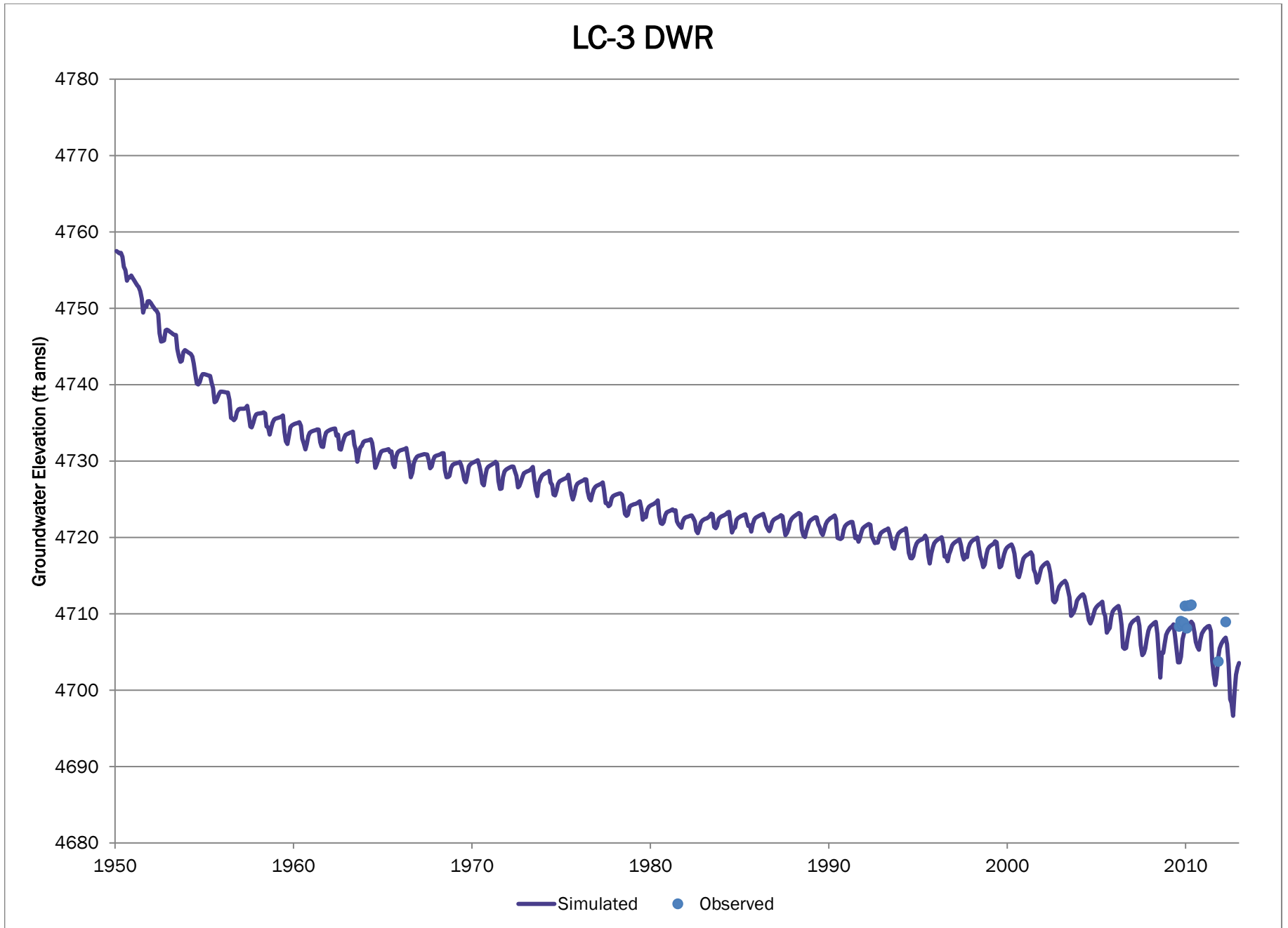
# LC-2 DWR



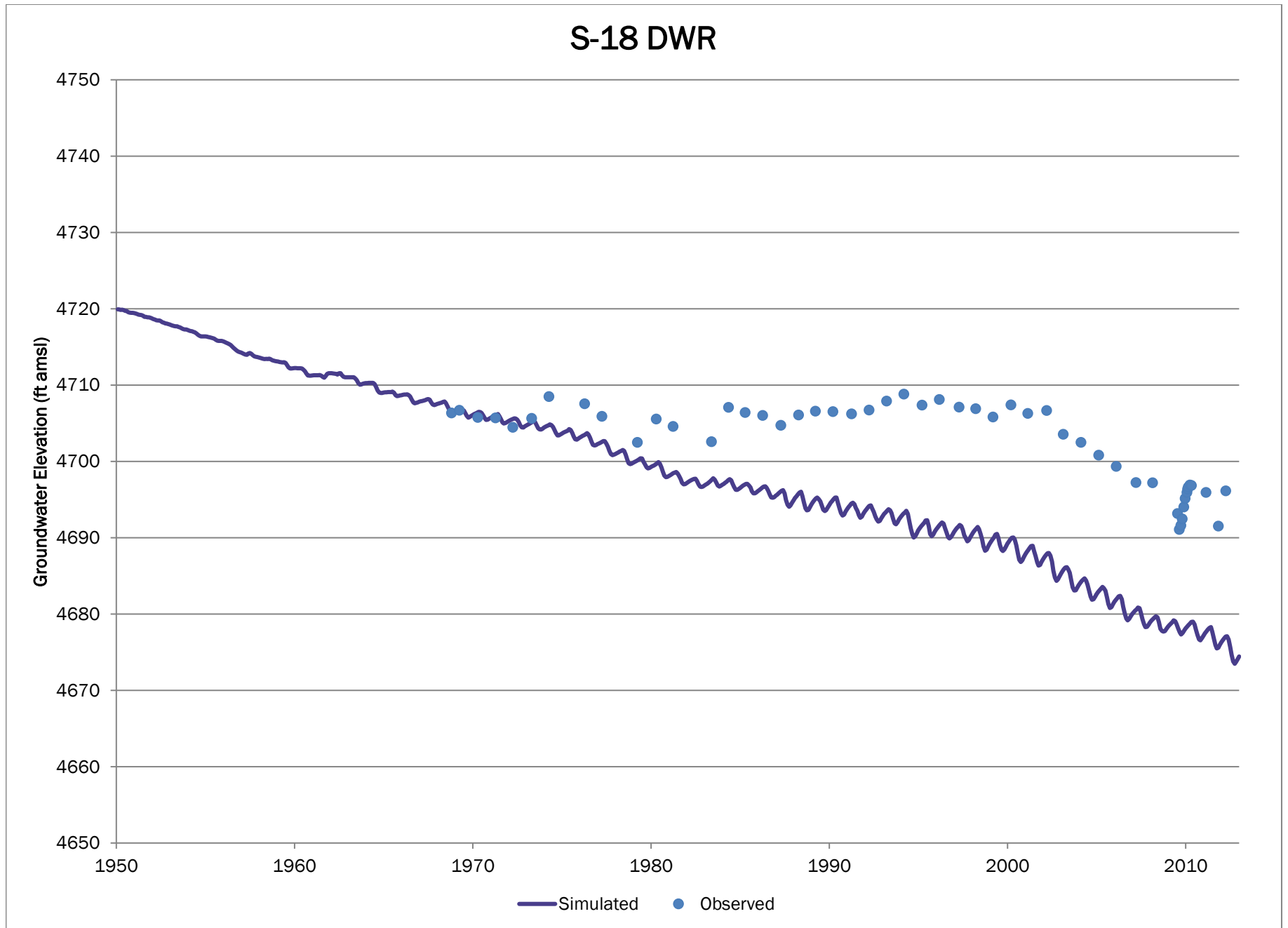
Note elevation axis range of 100 feet.



Note elevation axis range of 100 feet.

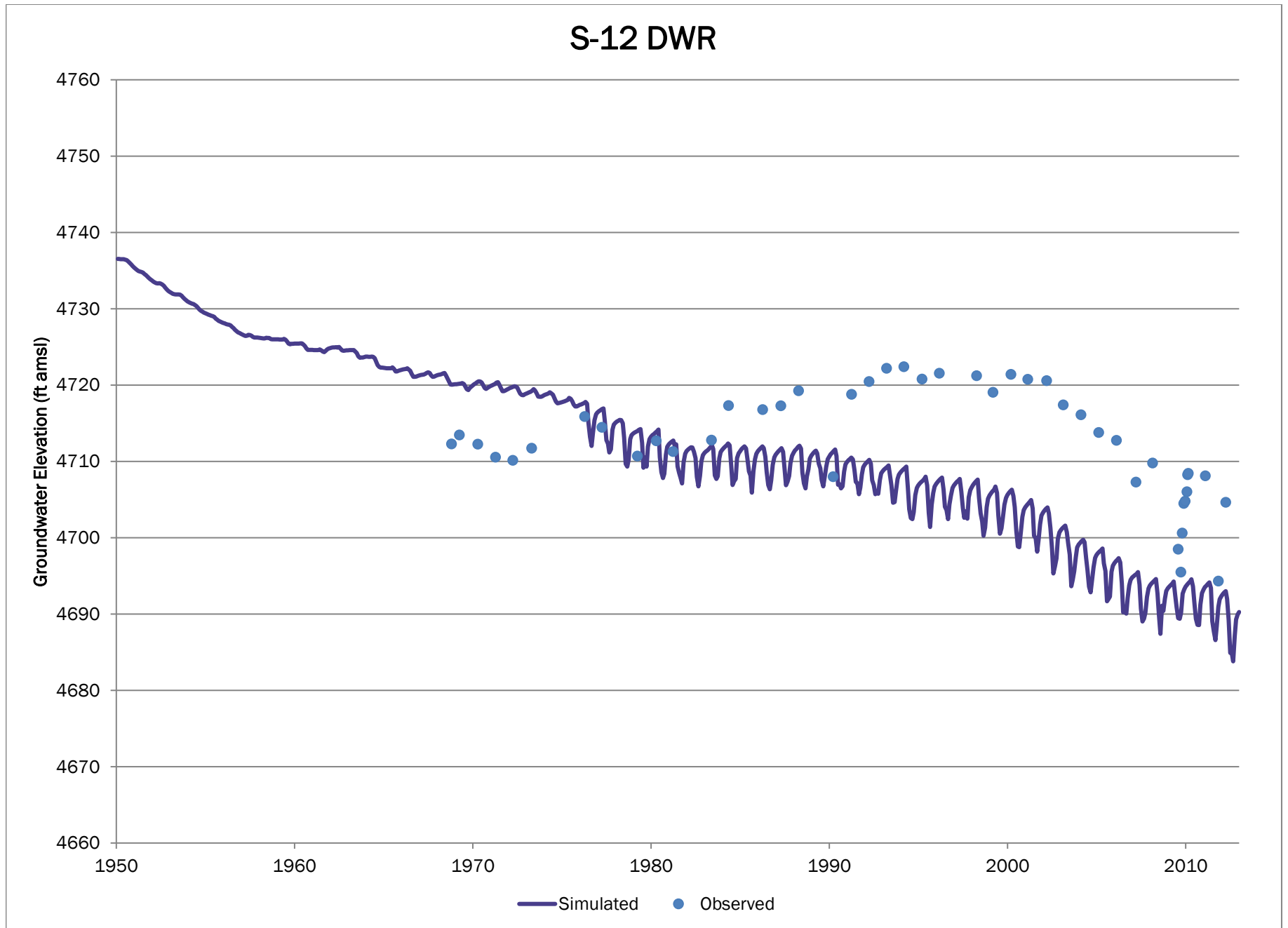


Note elevation axis range of 100 feet.

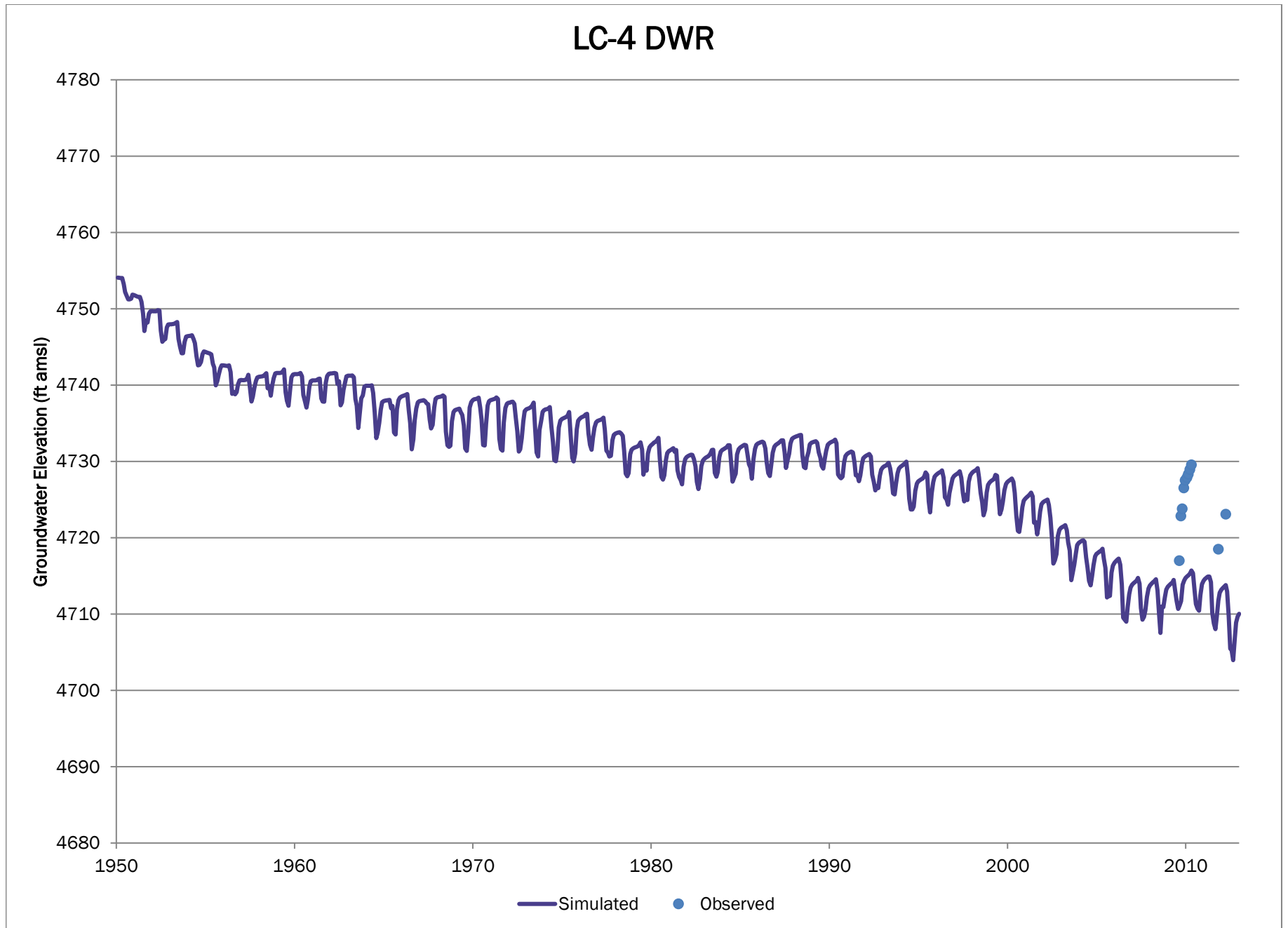




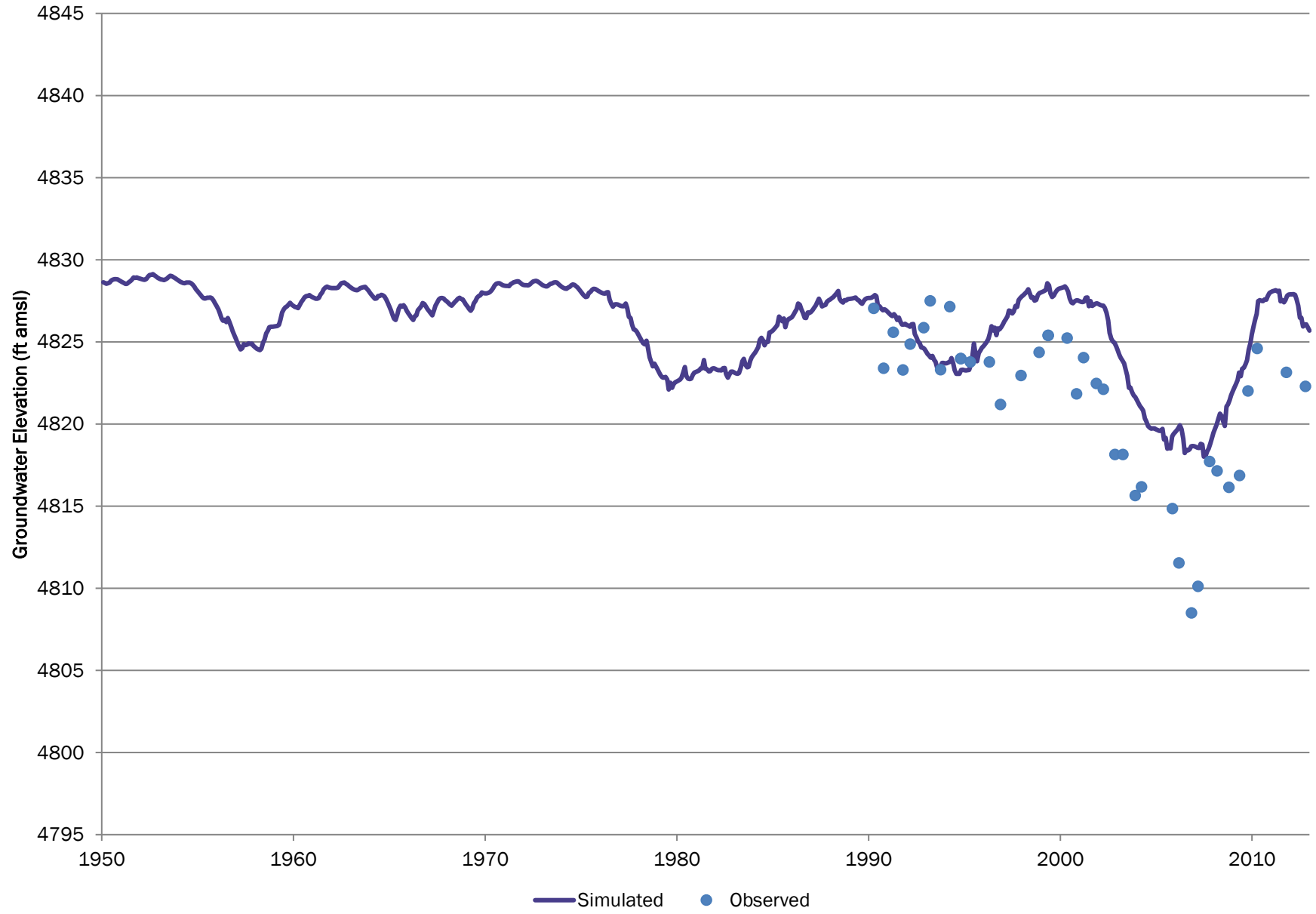
Note elevation axis range of 100 feet.



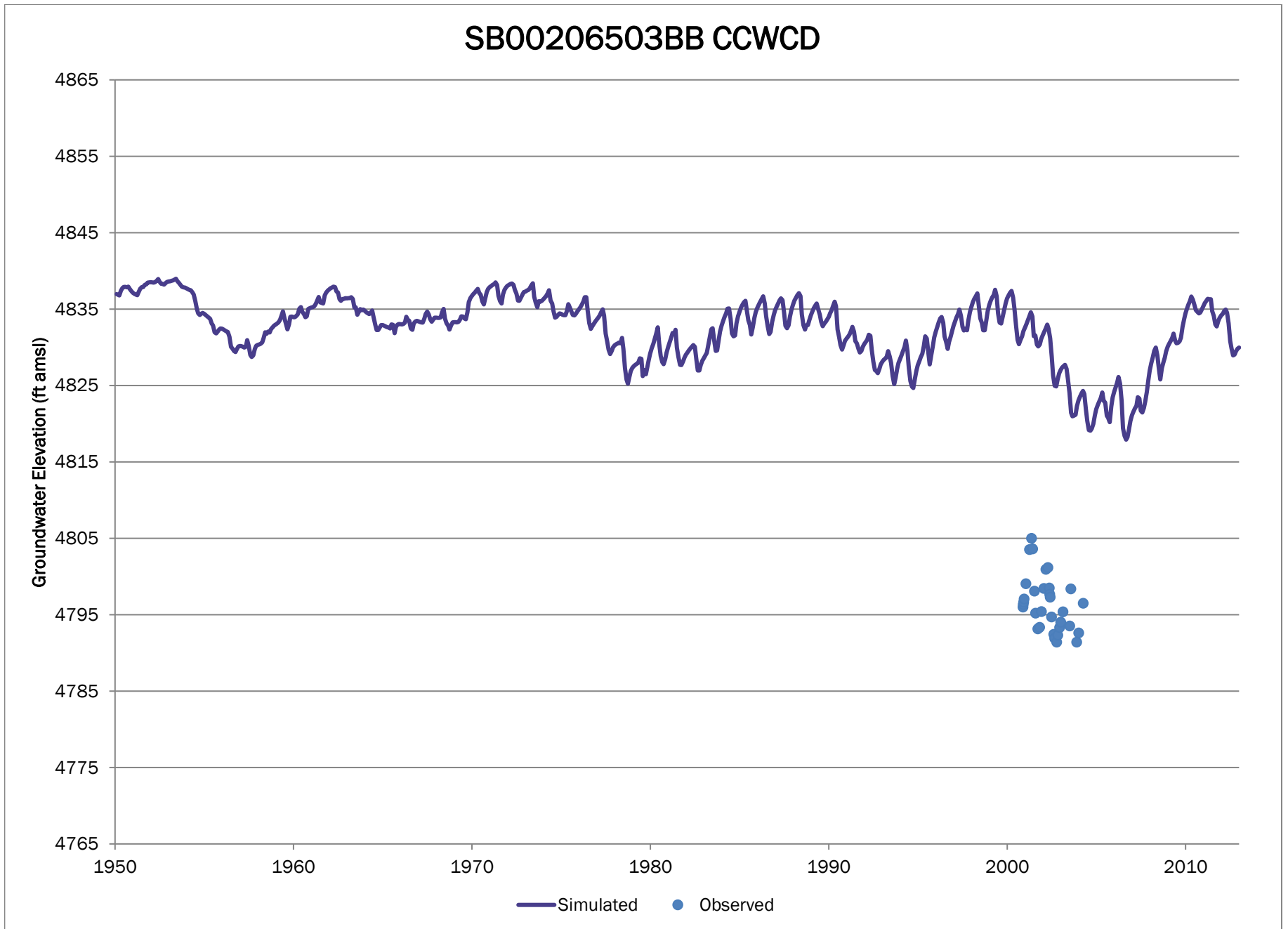
Note elevation axis range of 100 feet.



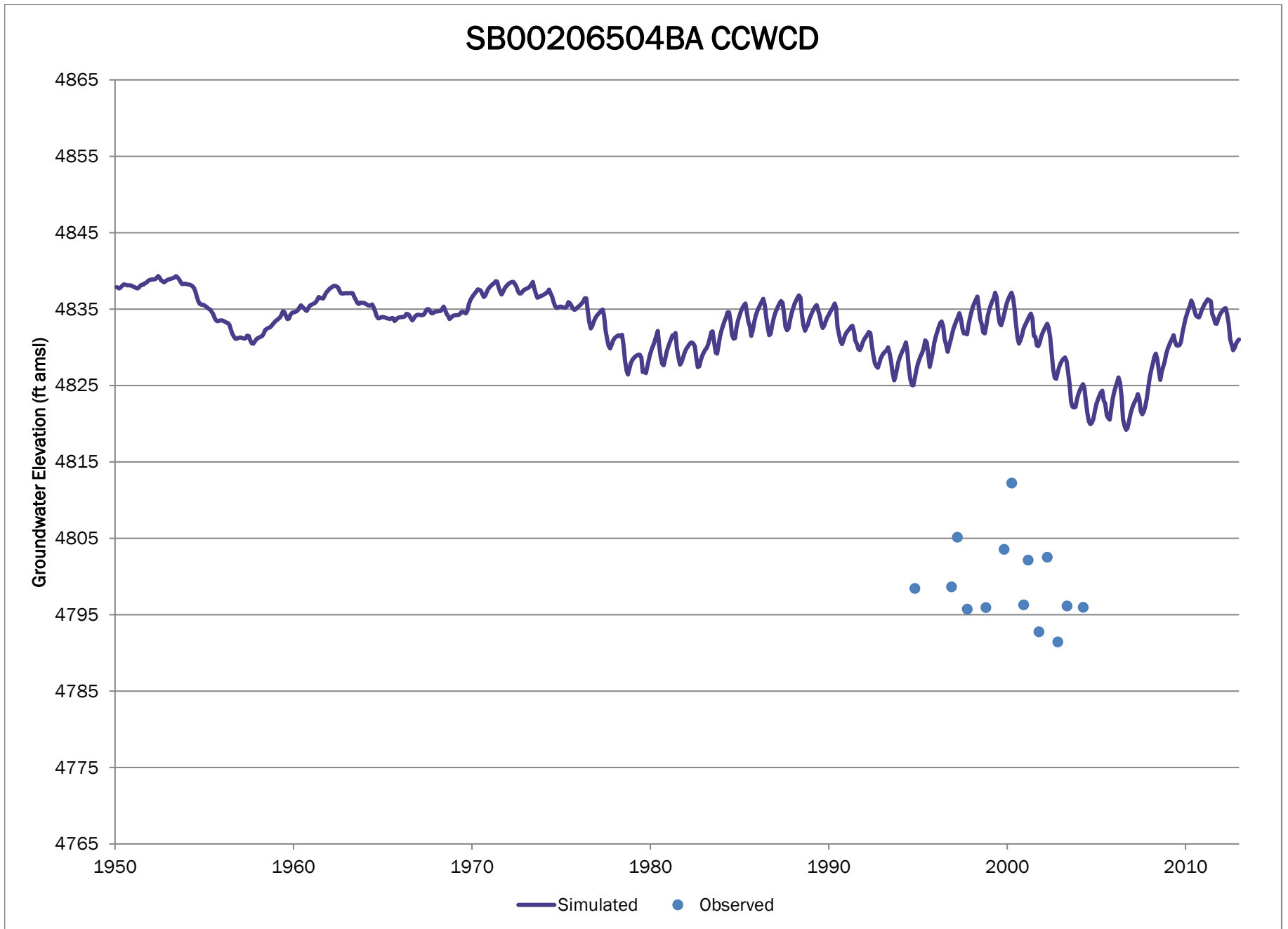
# LSP-05 02N6501D



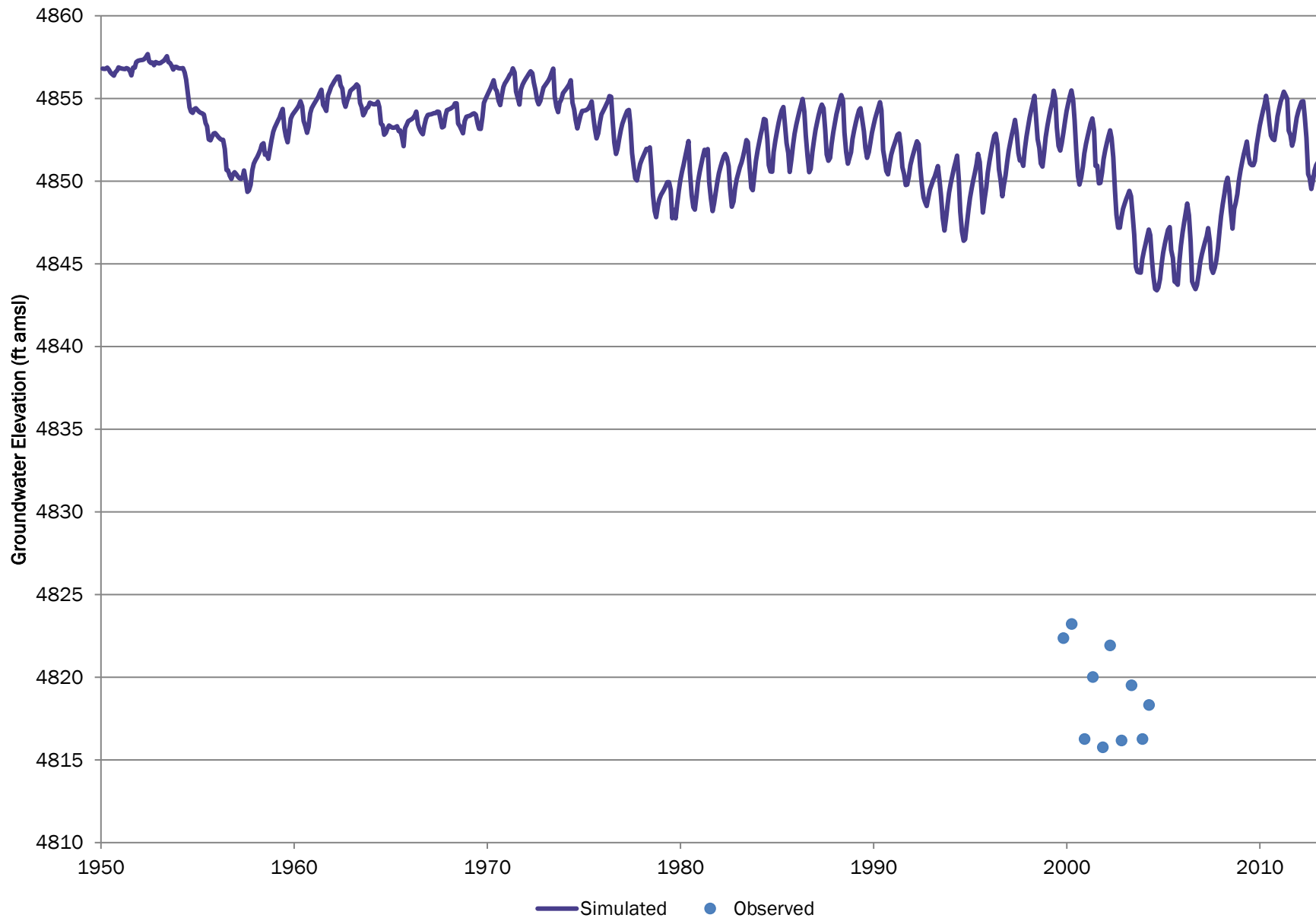
Note elevation axis range of 100 feet.



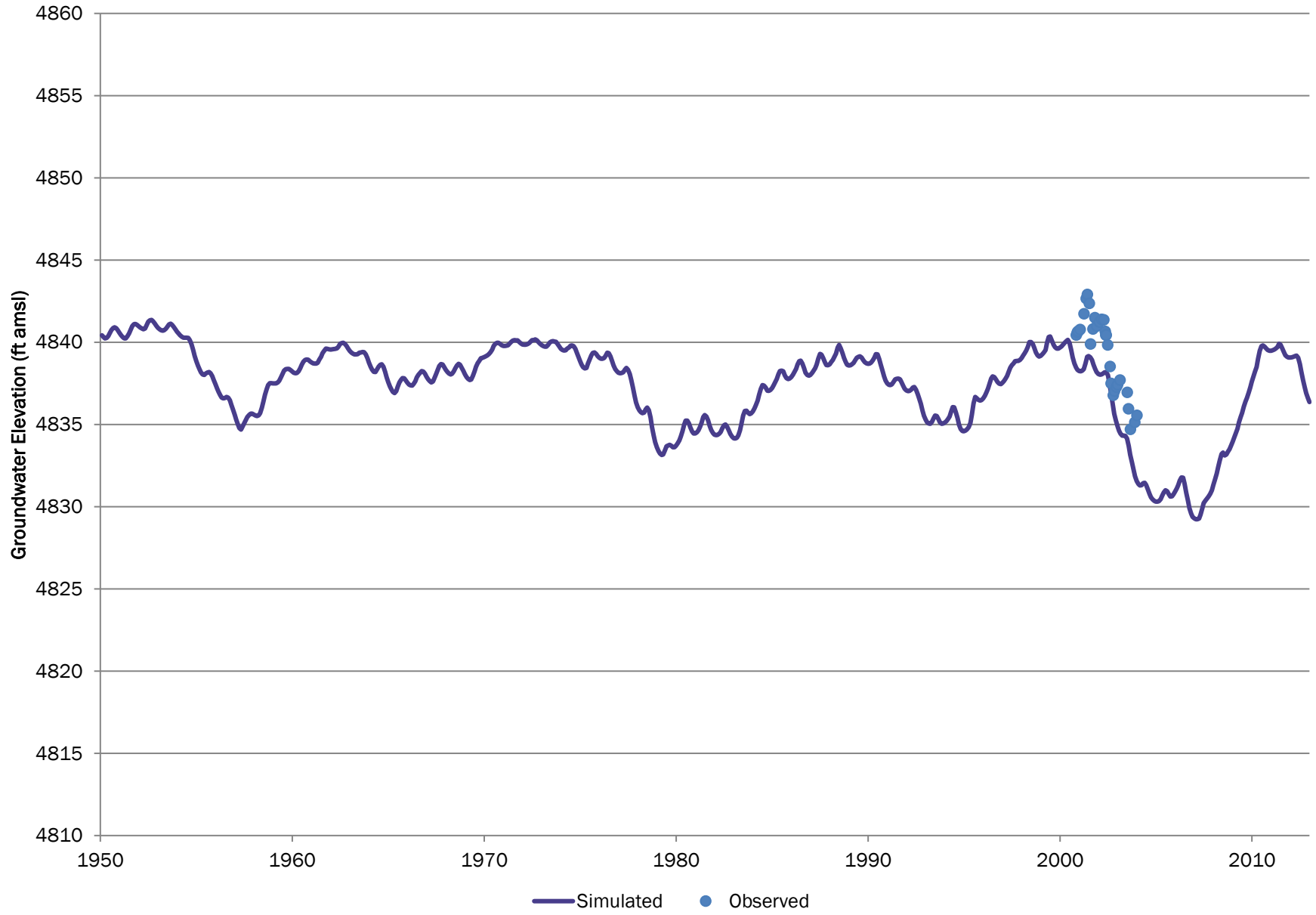
Note elevation axis range of 100 feet.



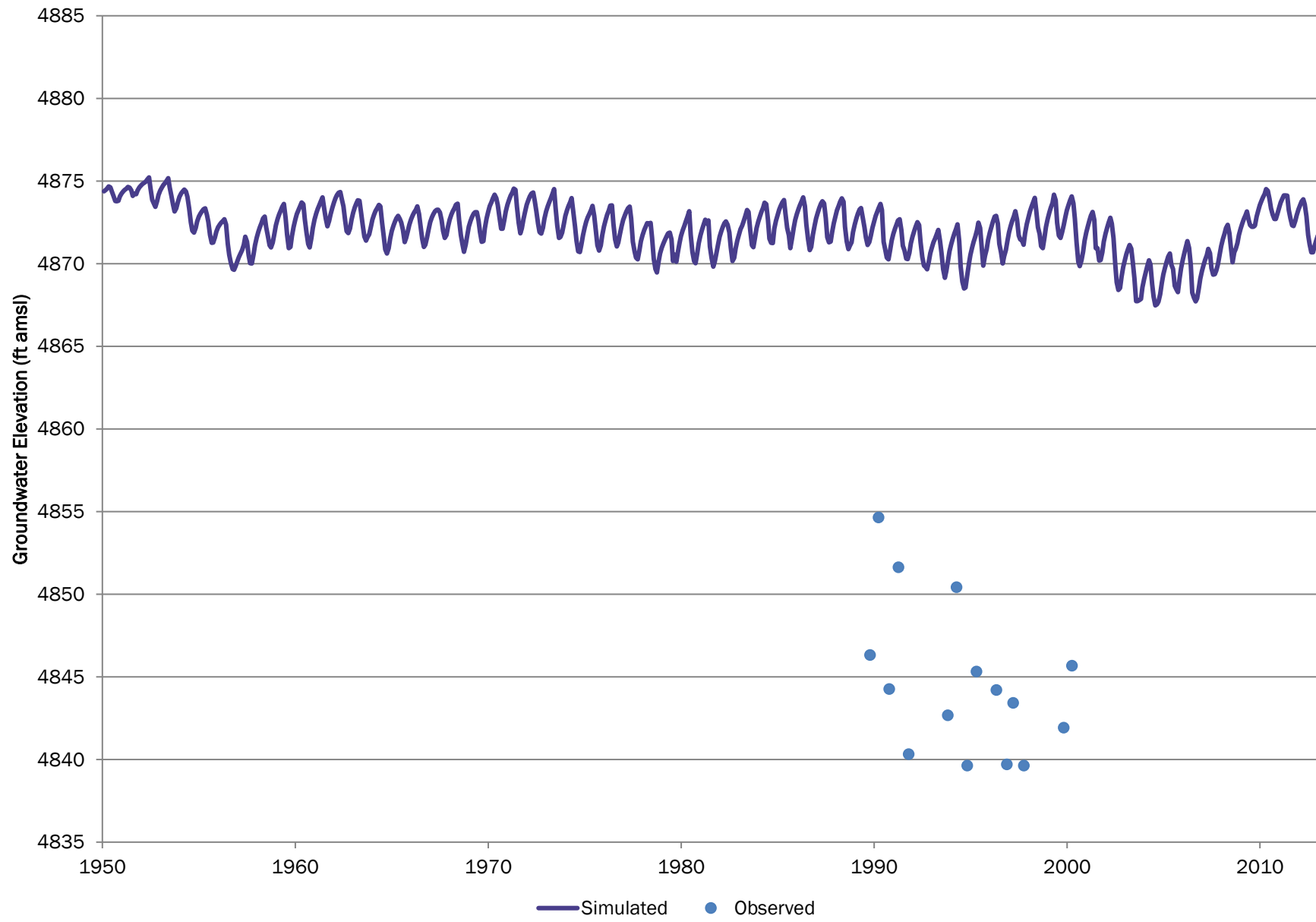
# SB00206509CB CCWCD



# SB00206511AA CCWCD

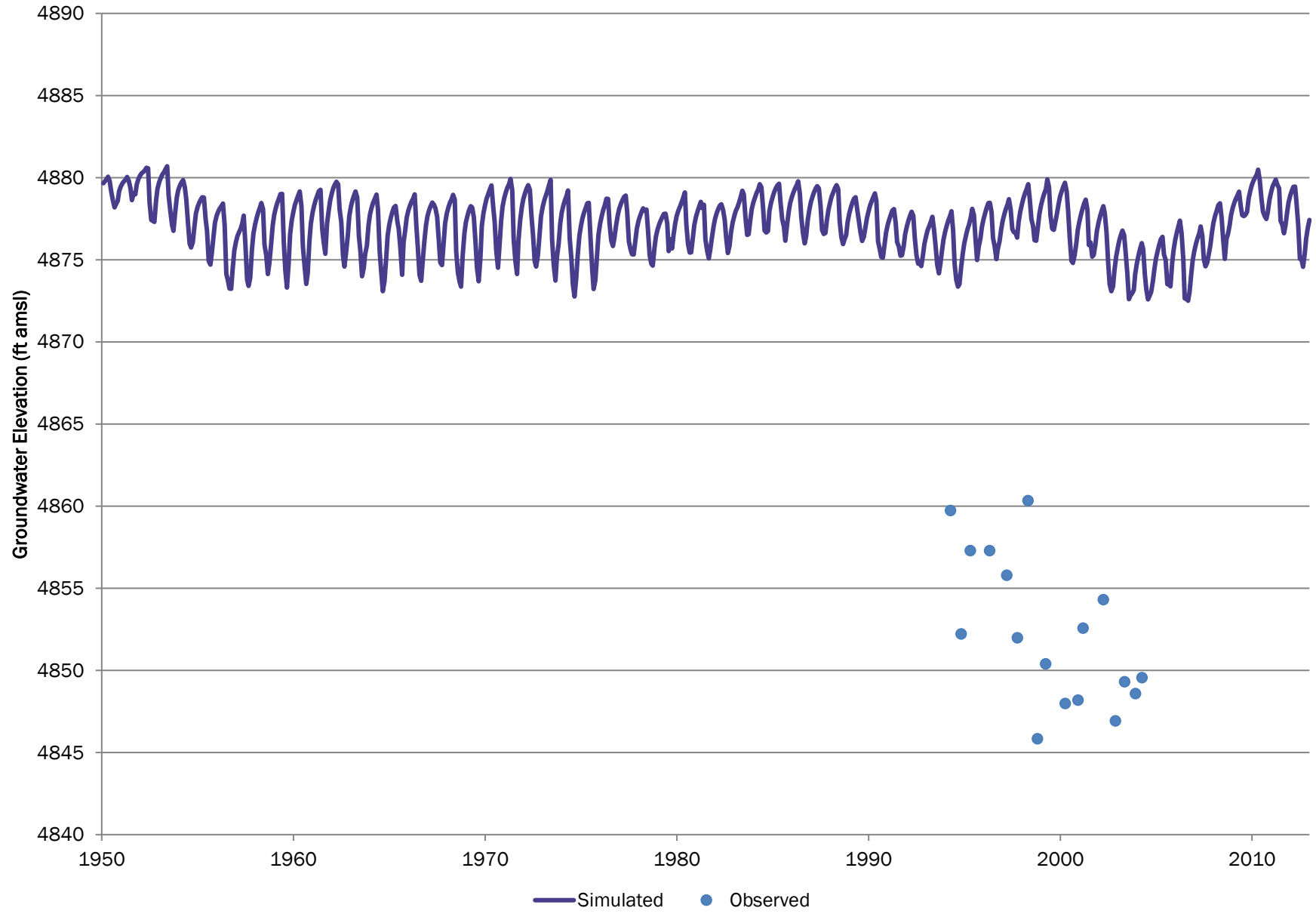


# SB00206516CD CCWCD

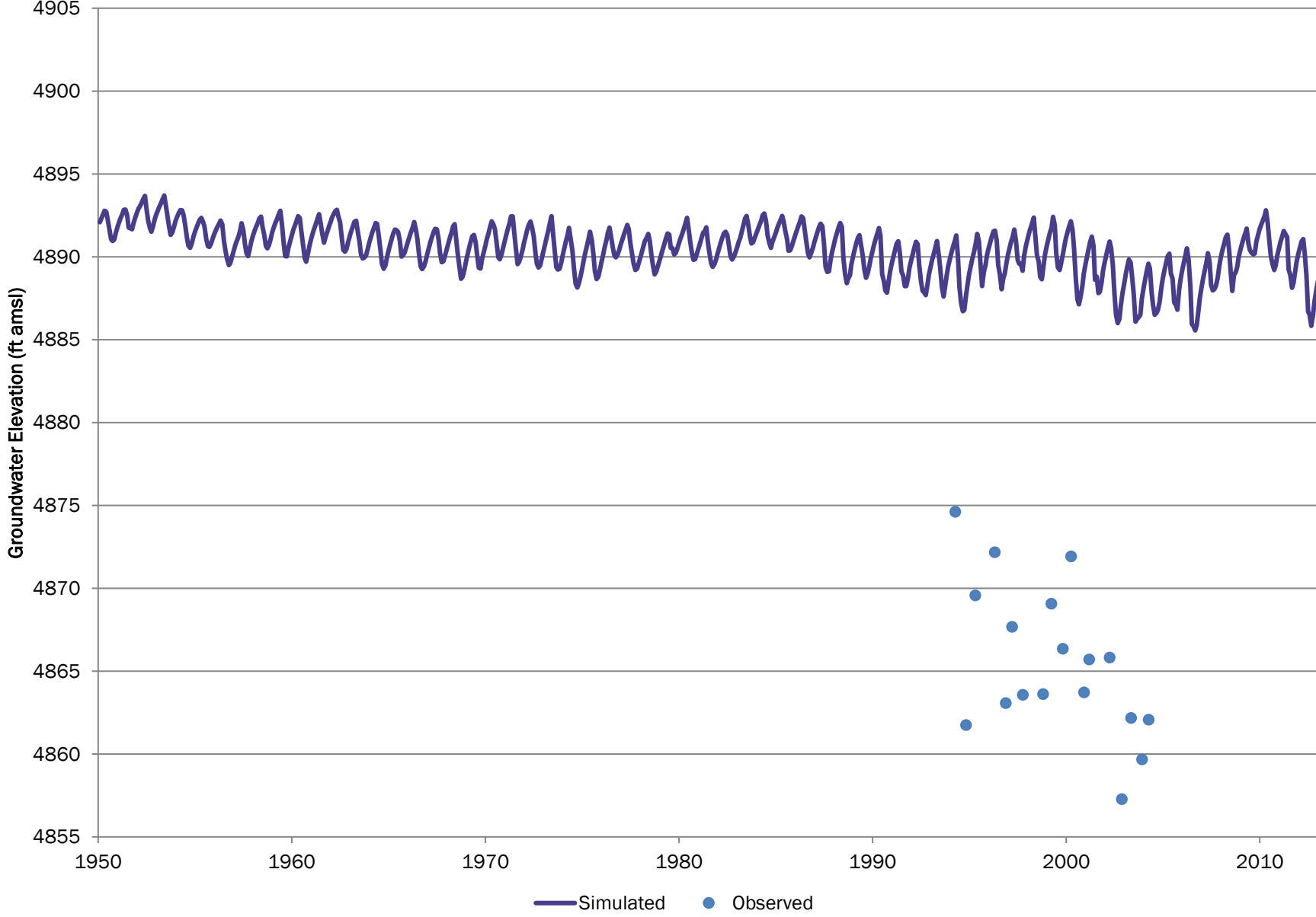




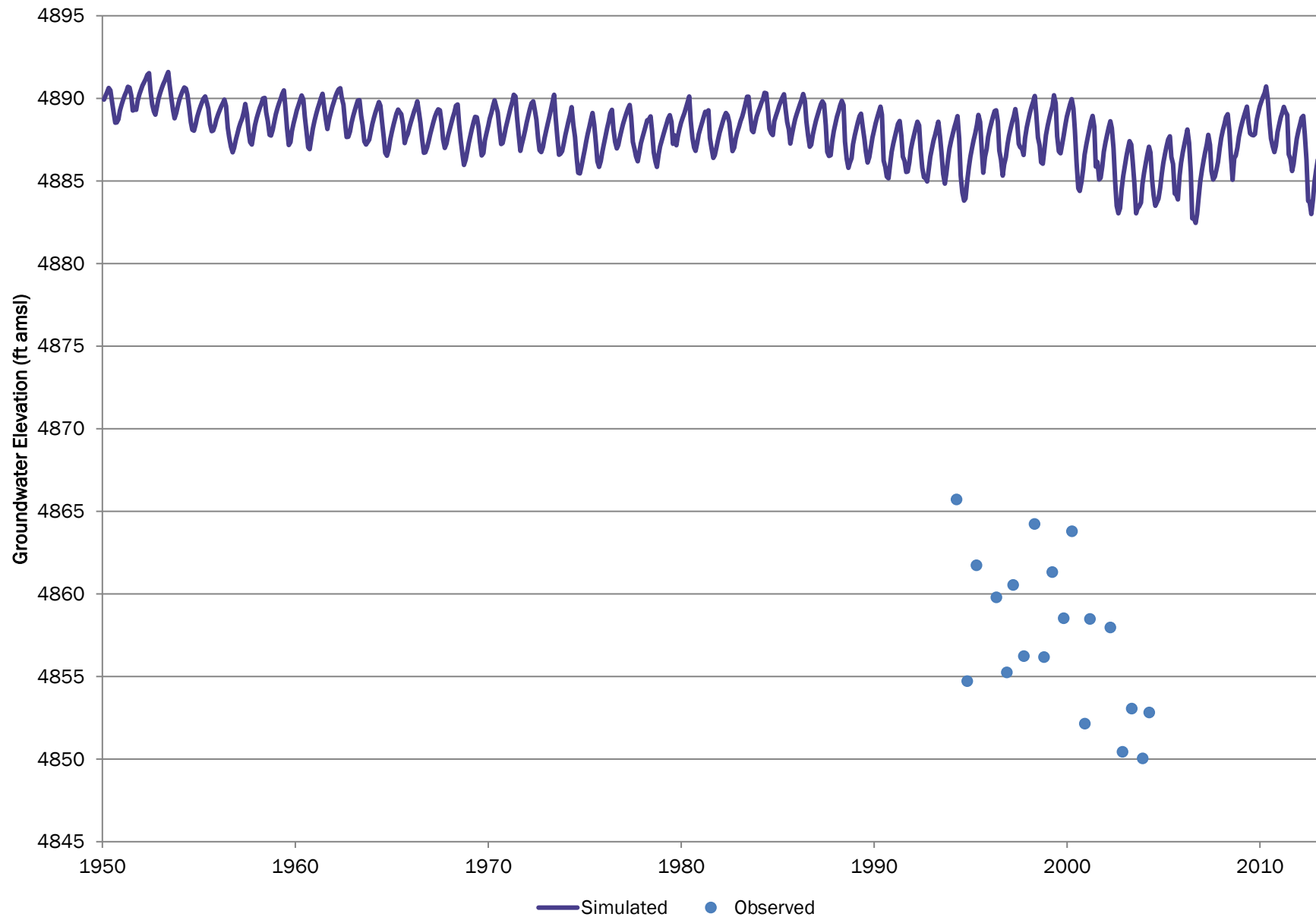
# SB00206520AA CCWCD



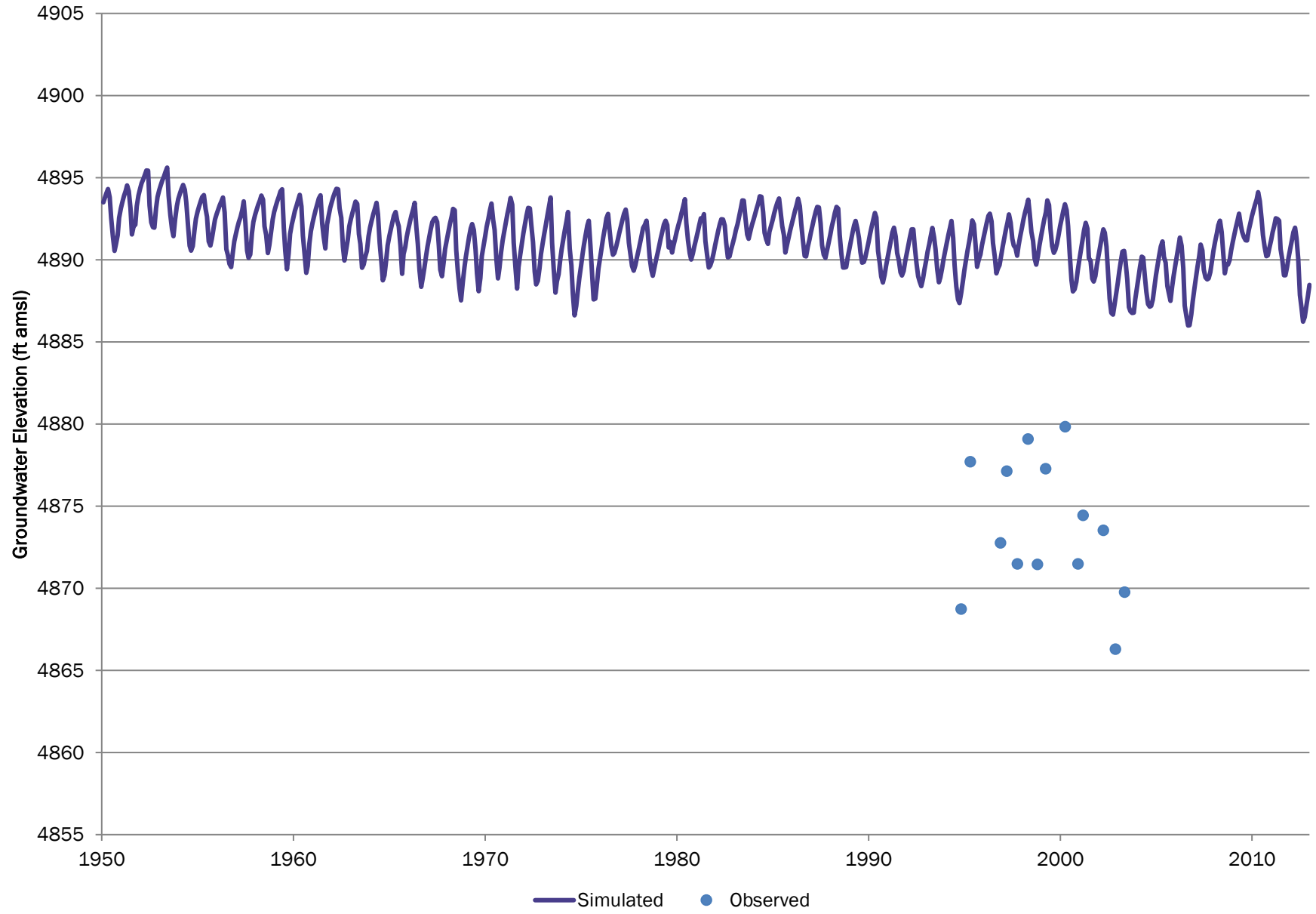
# SB00206528BC CCWCD



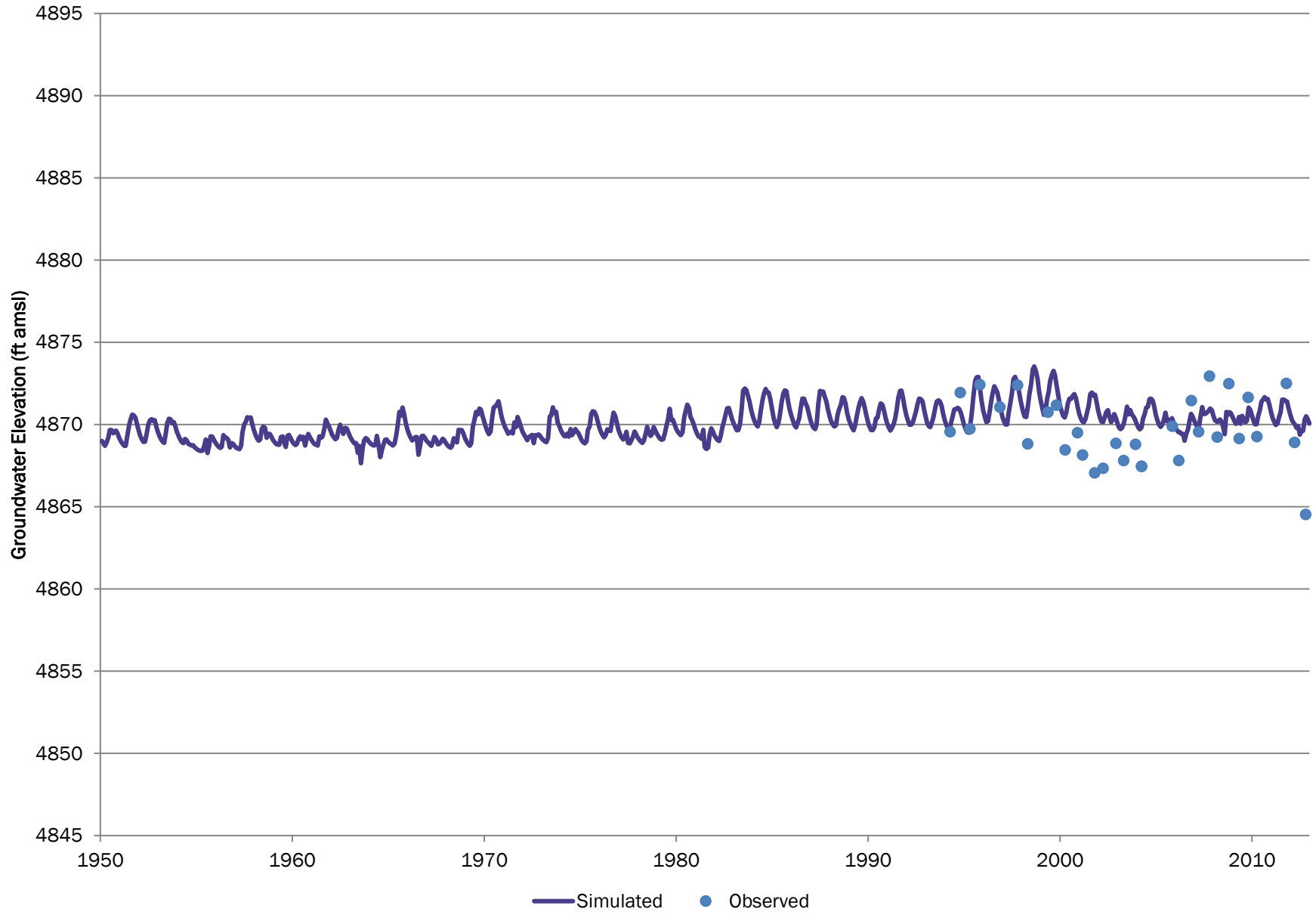
# SB00206529DA CCWCD



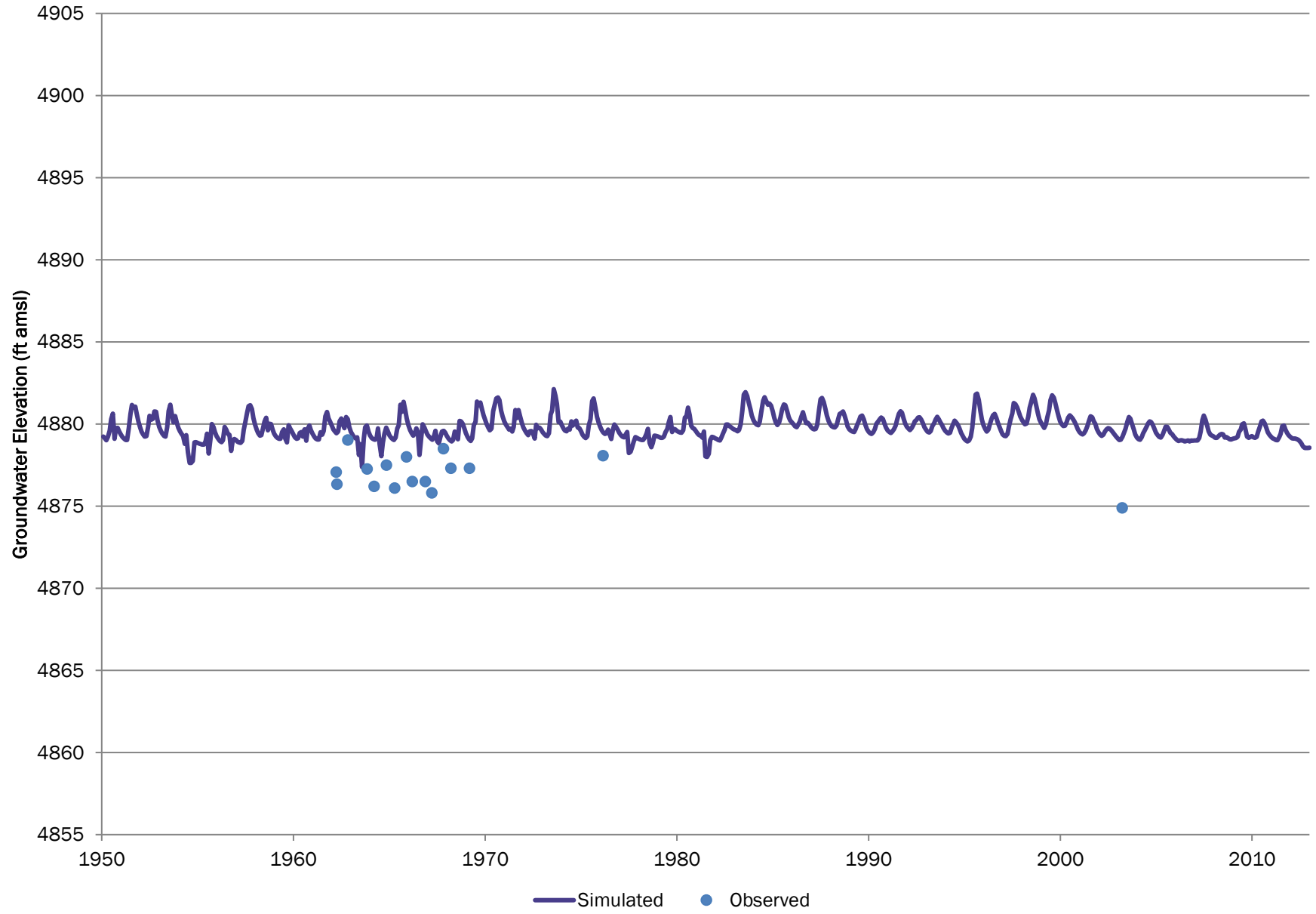
# SB00206529DD CCWCD



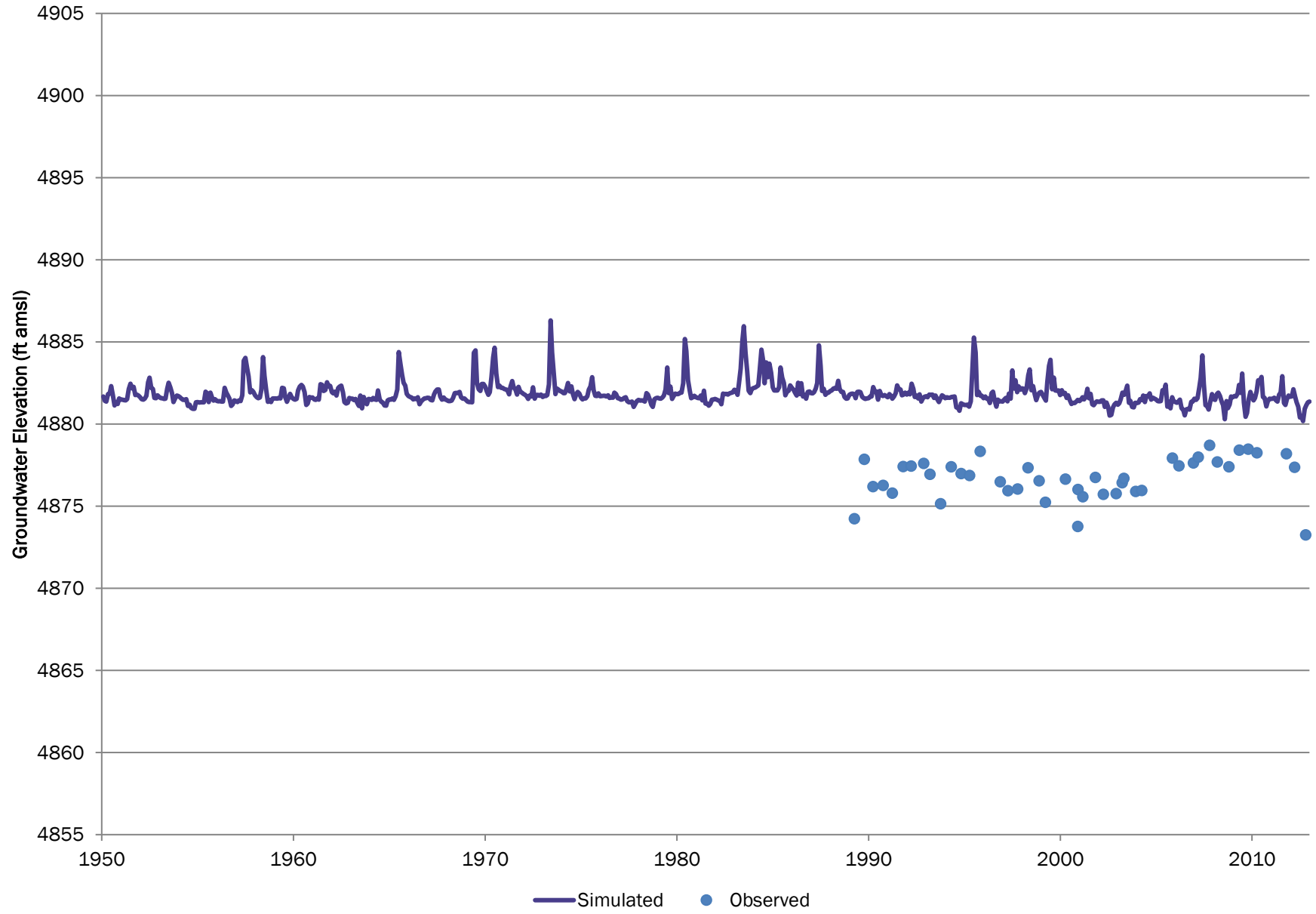
# LSP-09 02N6620CD



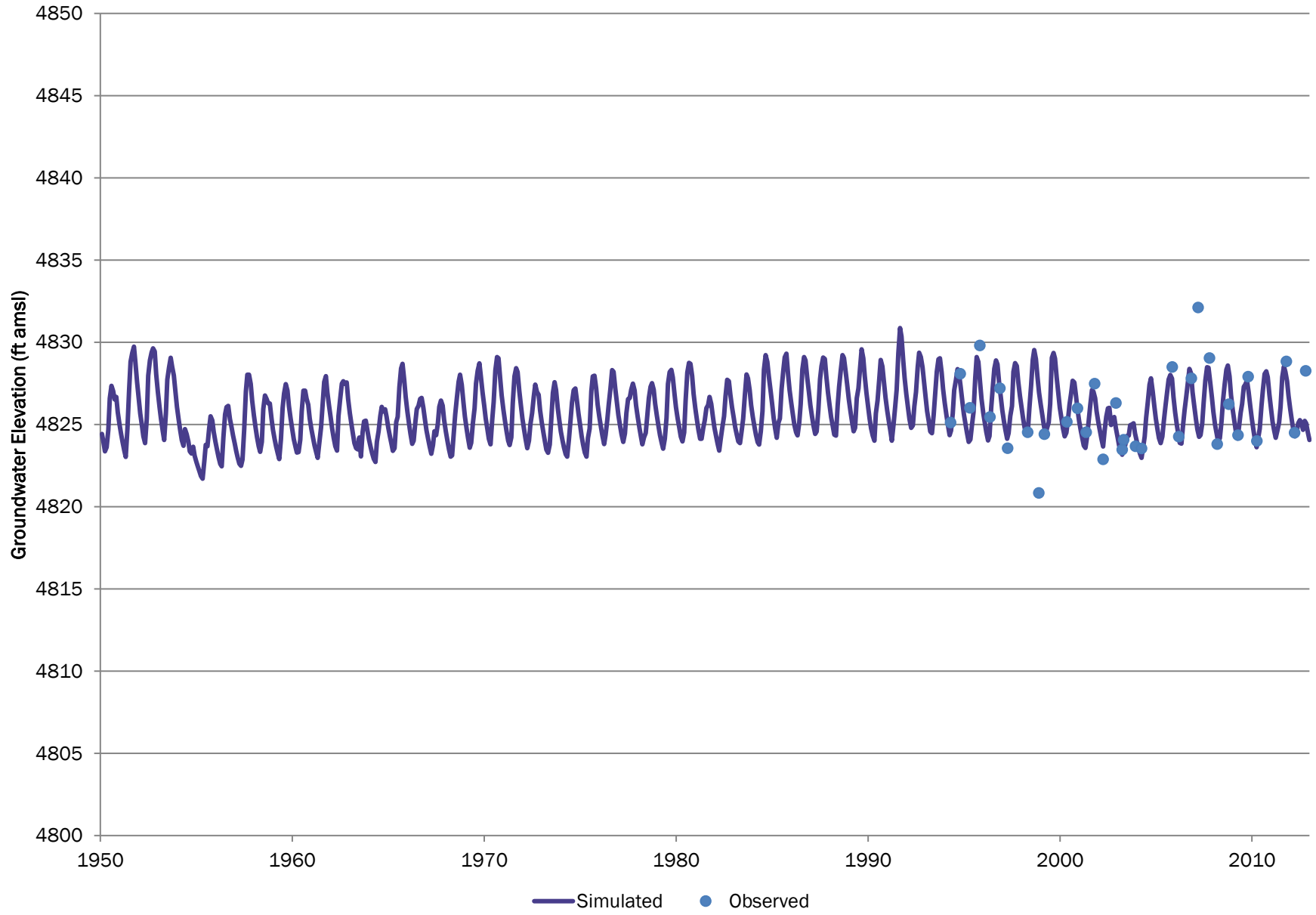
# Well ID 183;CSU WP 140 CSU



# LSP-10 02N6631ACD

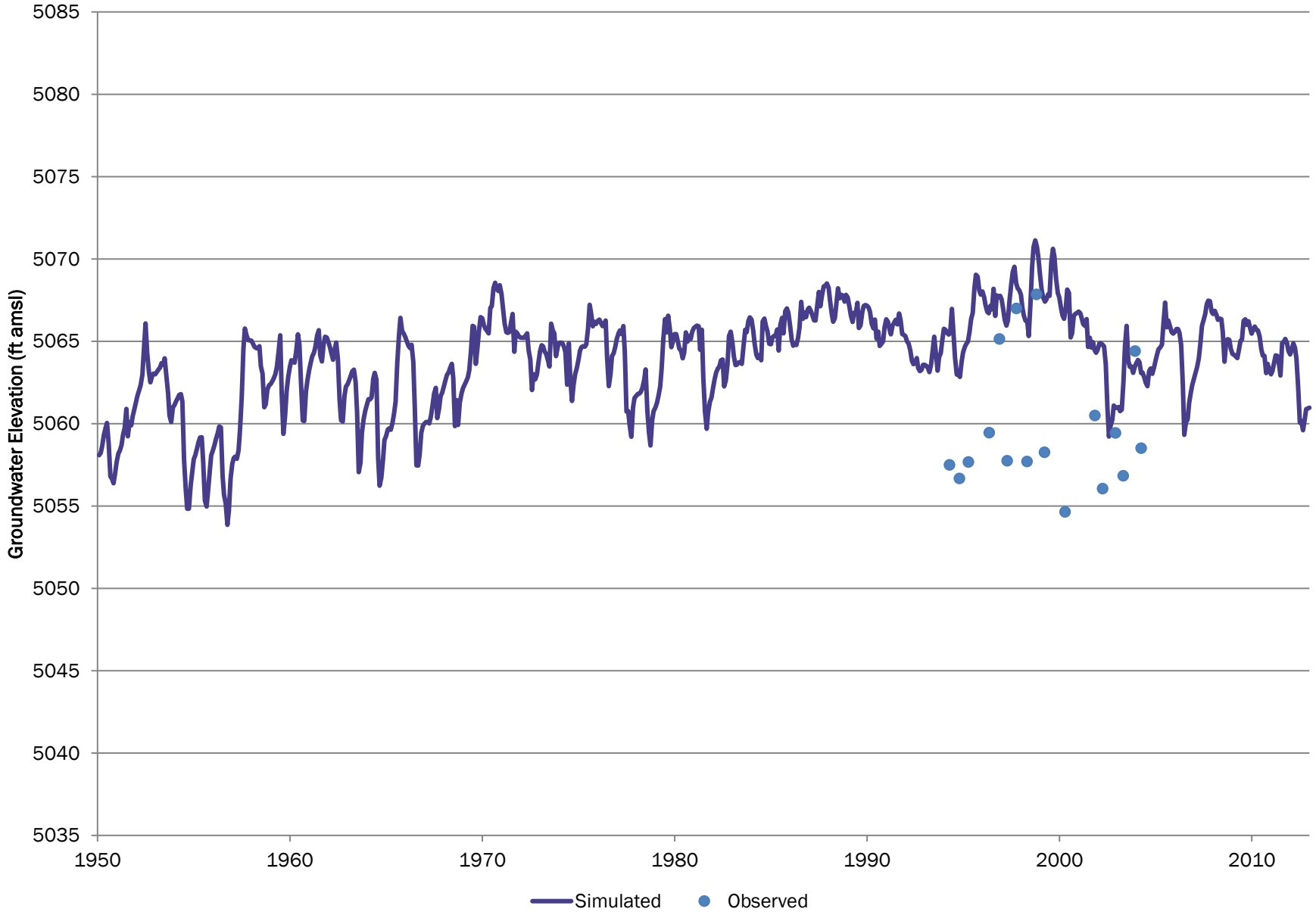


# LSP-11 02N6702AC

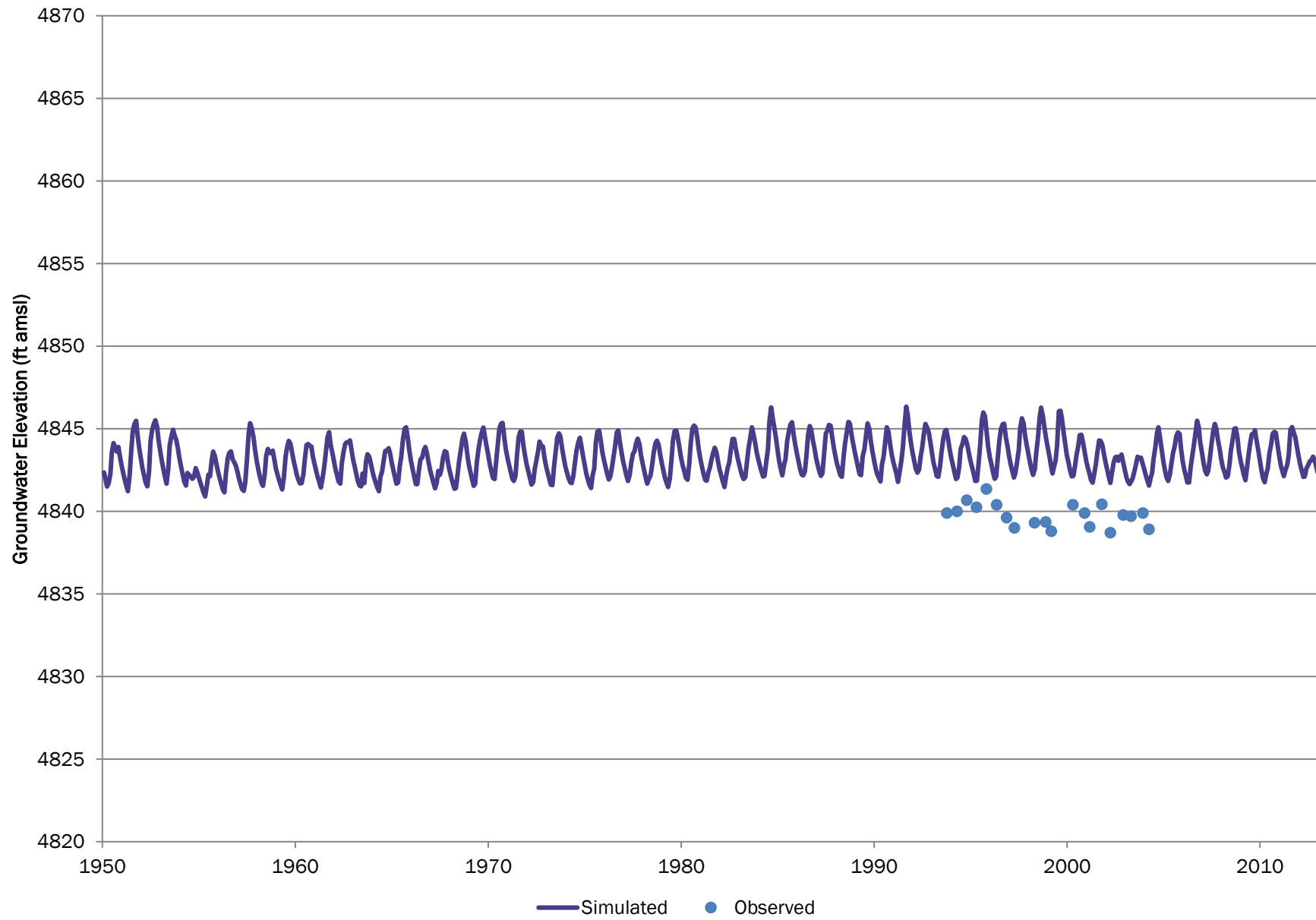




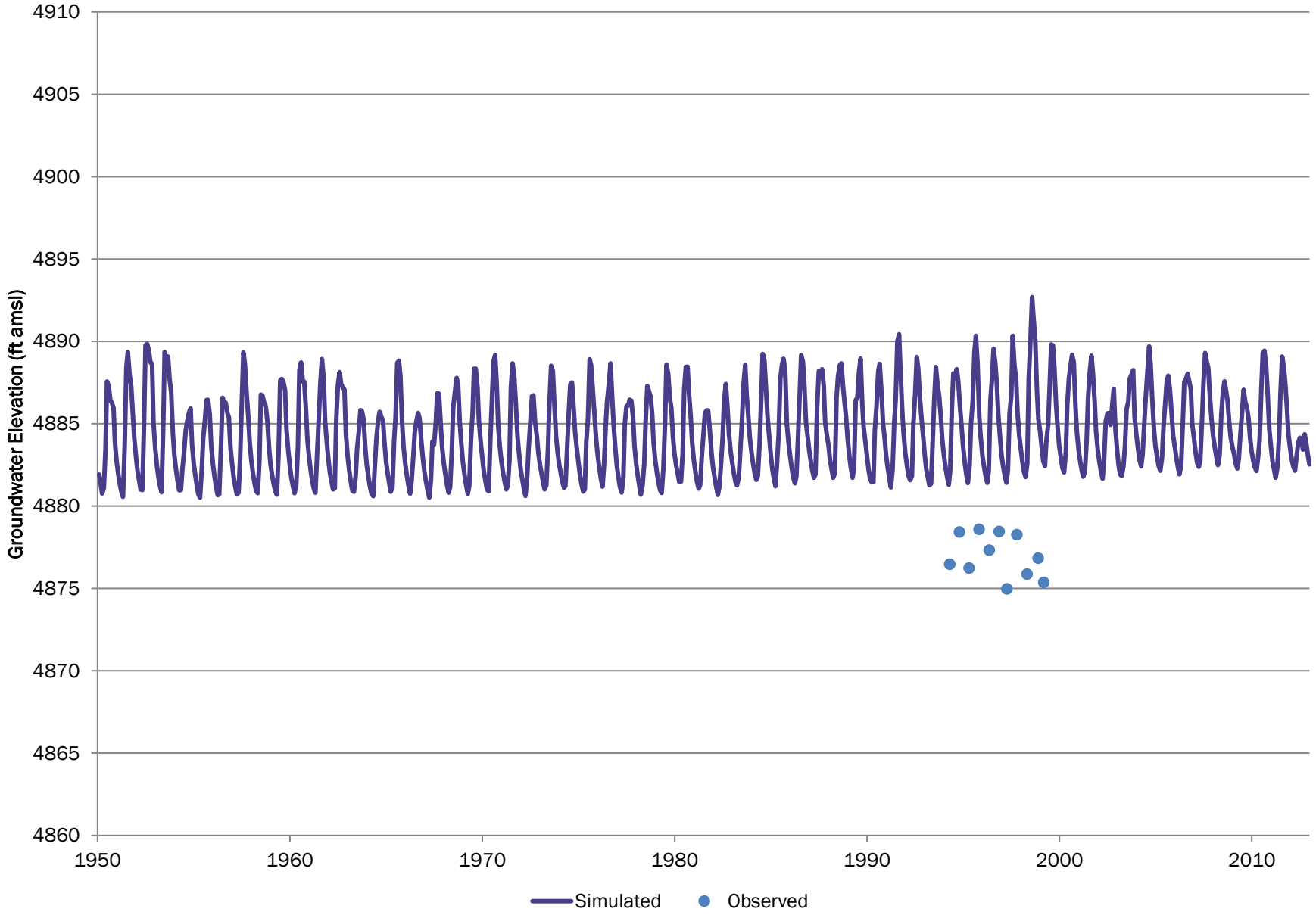
# SB00206711DB CCWCD



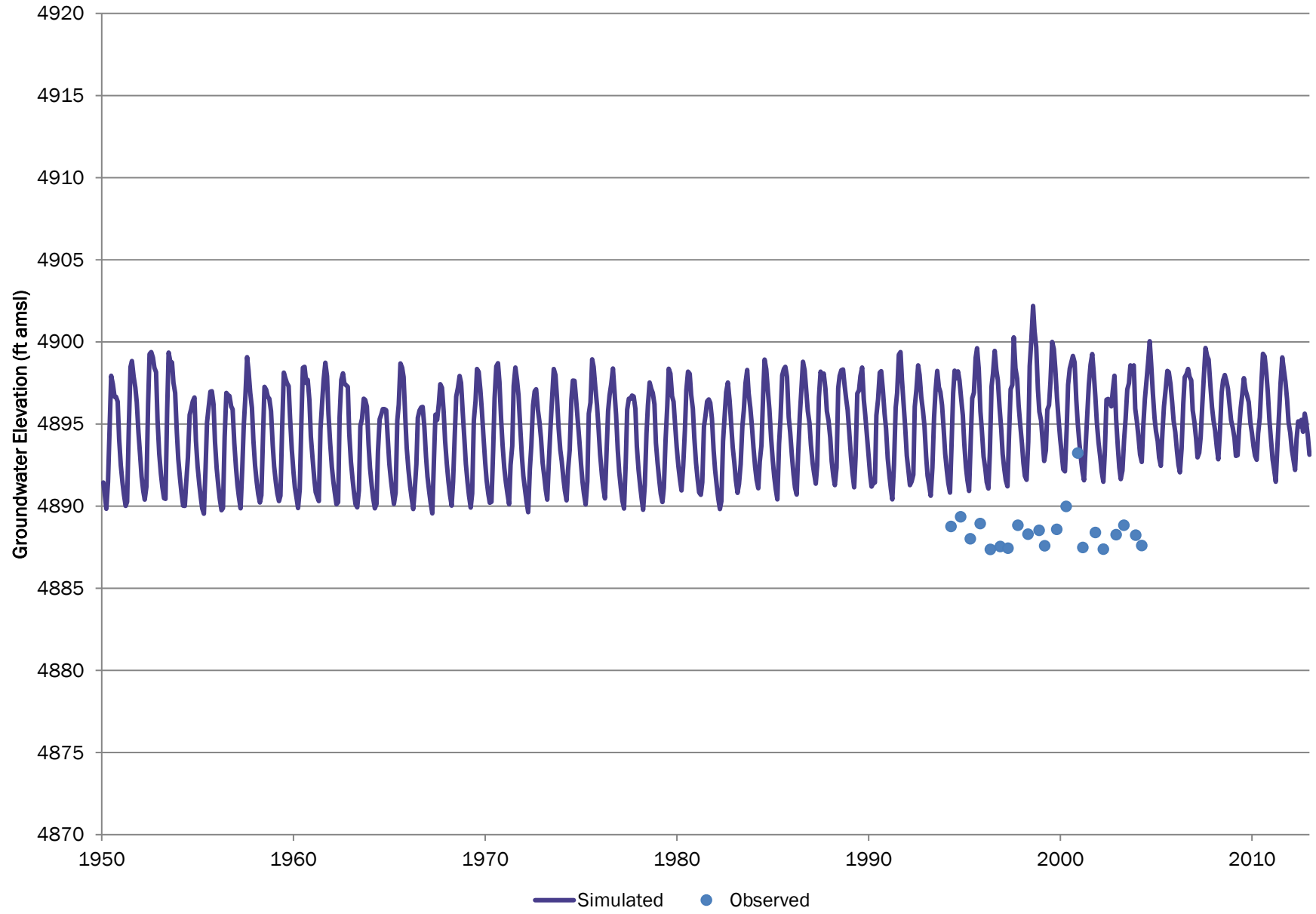
# SB00206712DC CCWCD



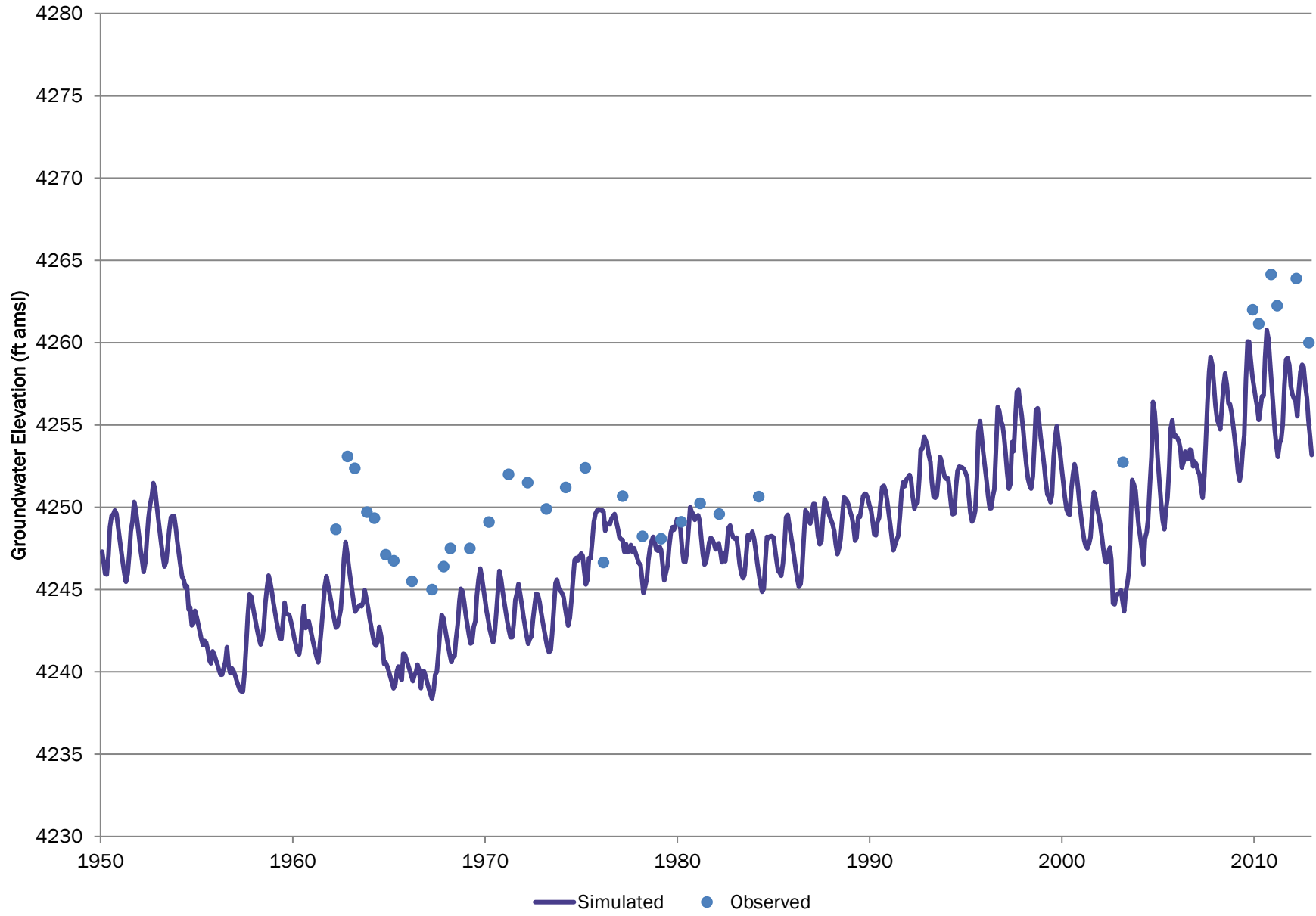
# SB00206725BD CCWCD



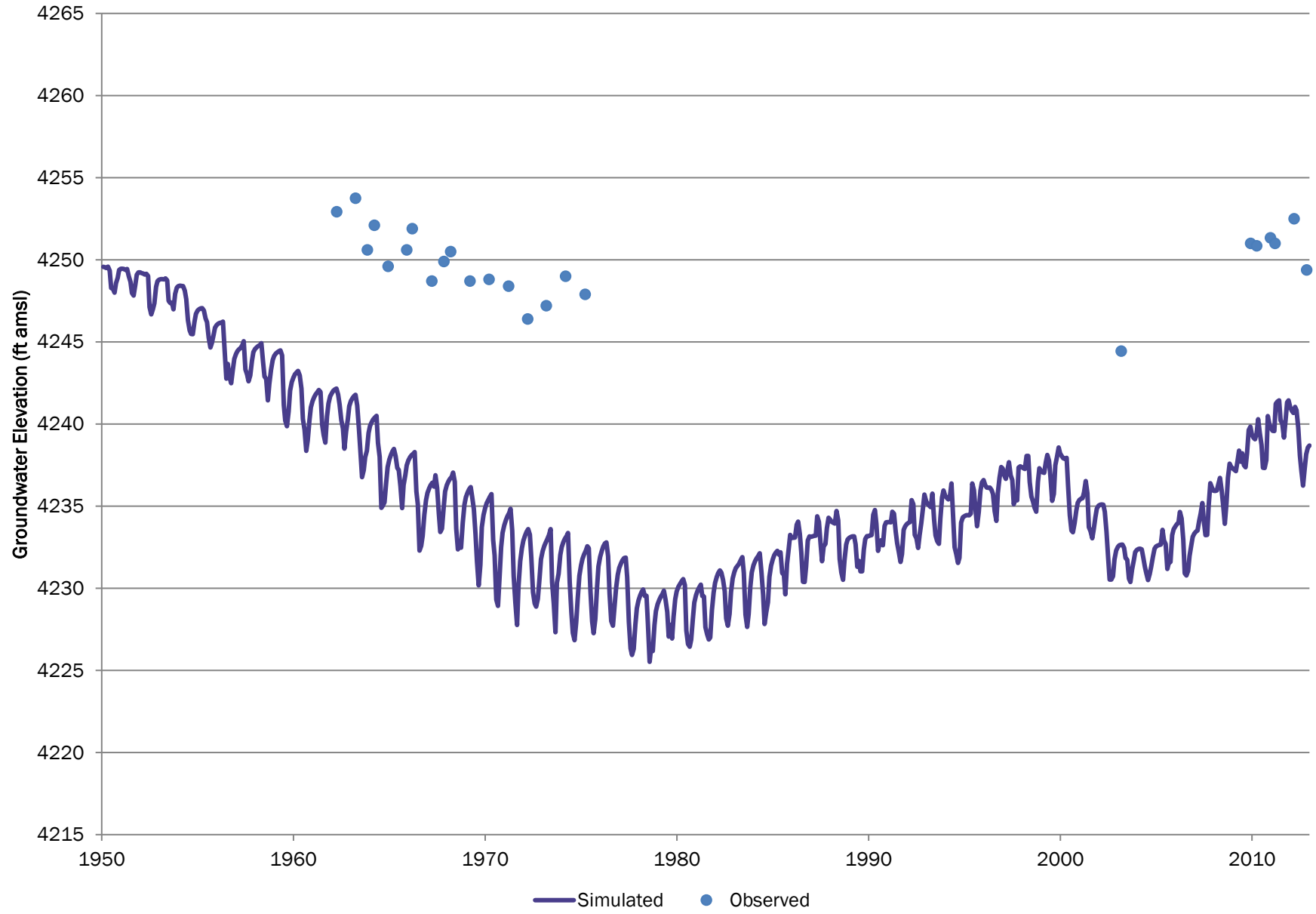
# SB00206736CA CCWCD



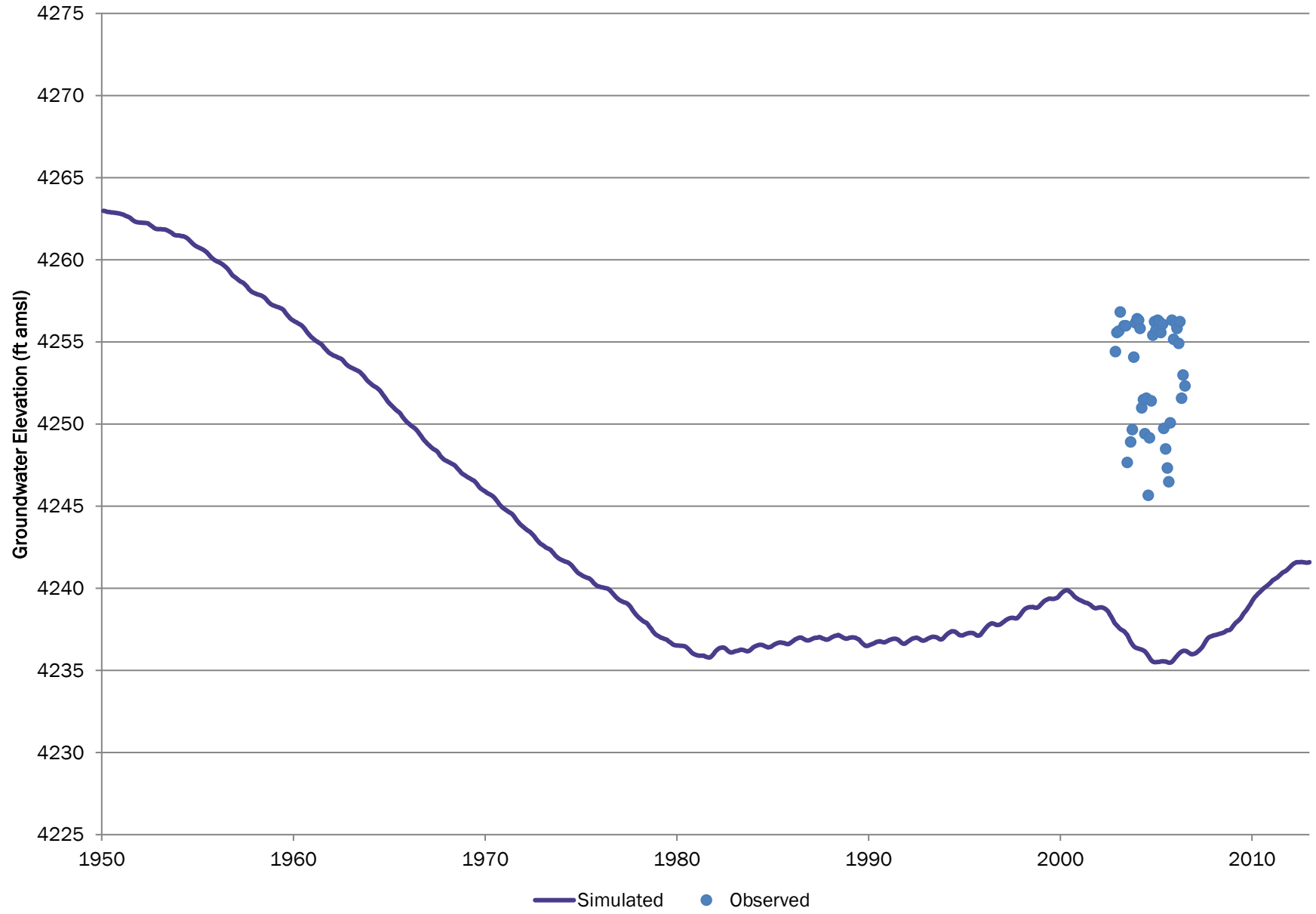
# WELL ID N/A;CSU WP 14 CSU



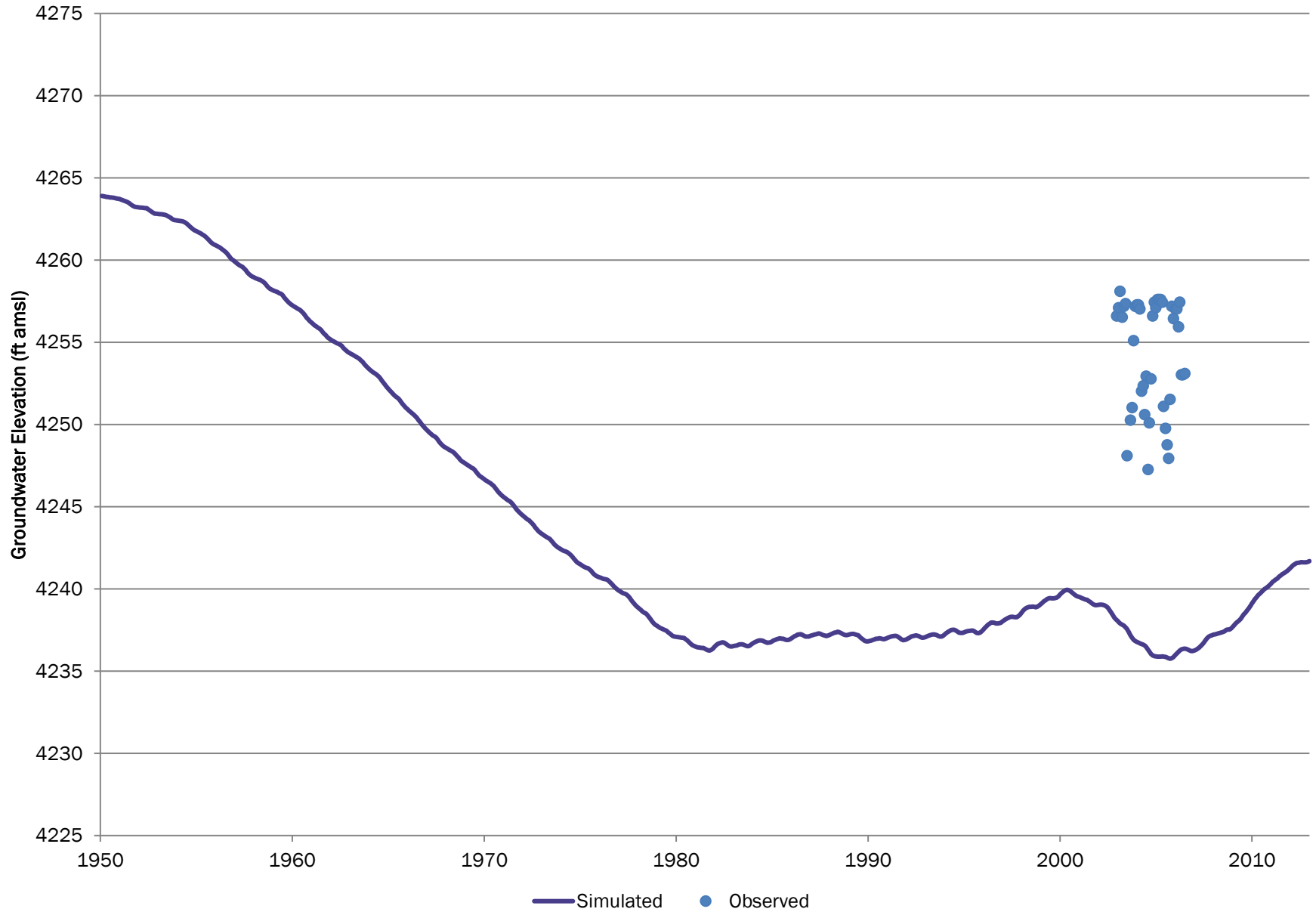
# WELL ID 335;CSU WP 15 CSU



# Smart Well #2 MCQWD 2006

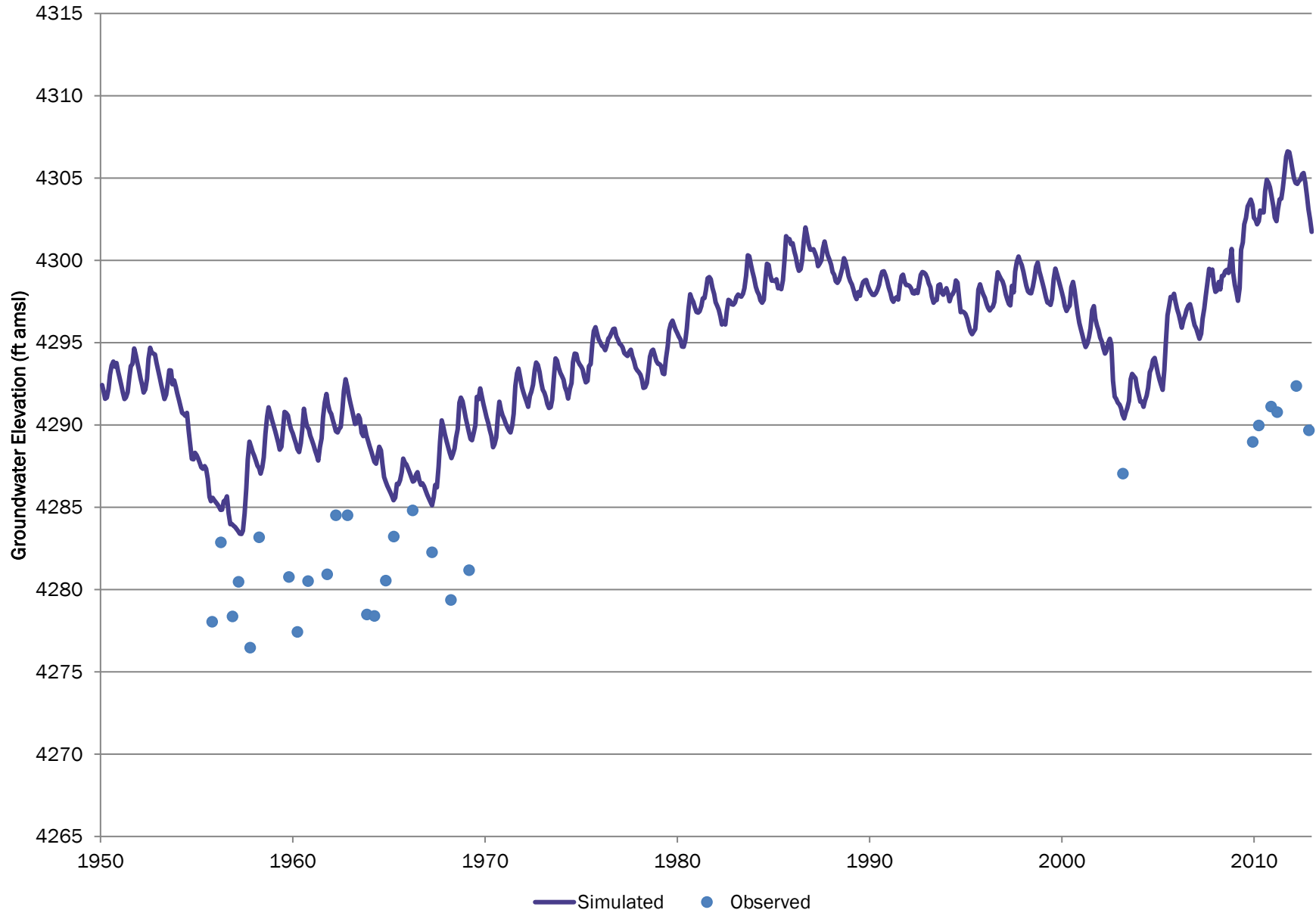


# Smart Well #1 MCQWD 2006

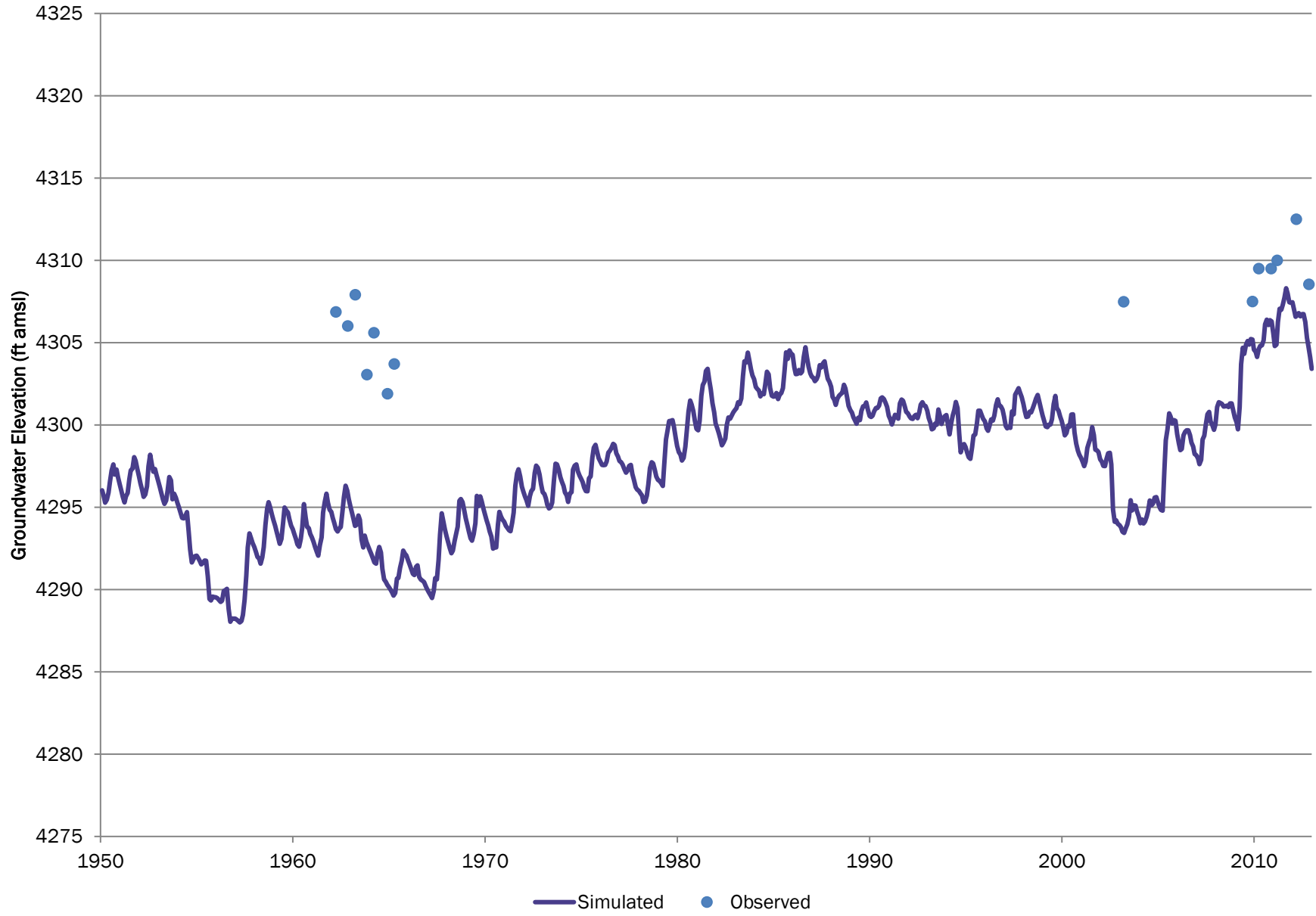




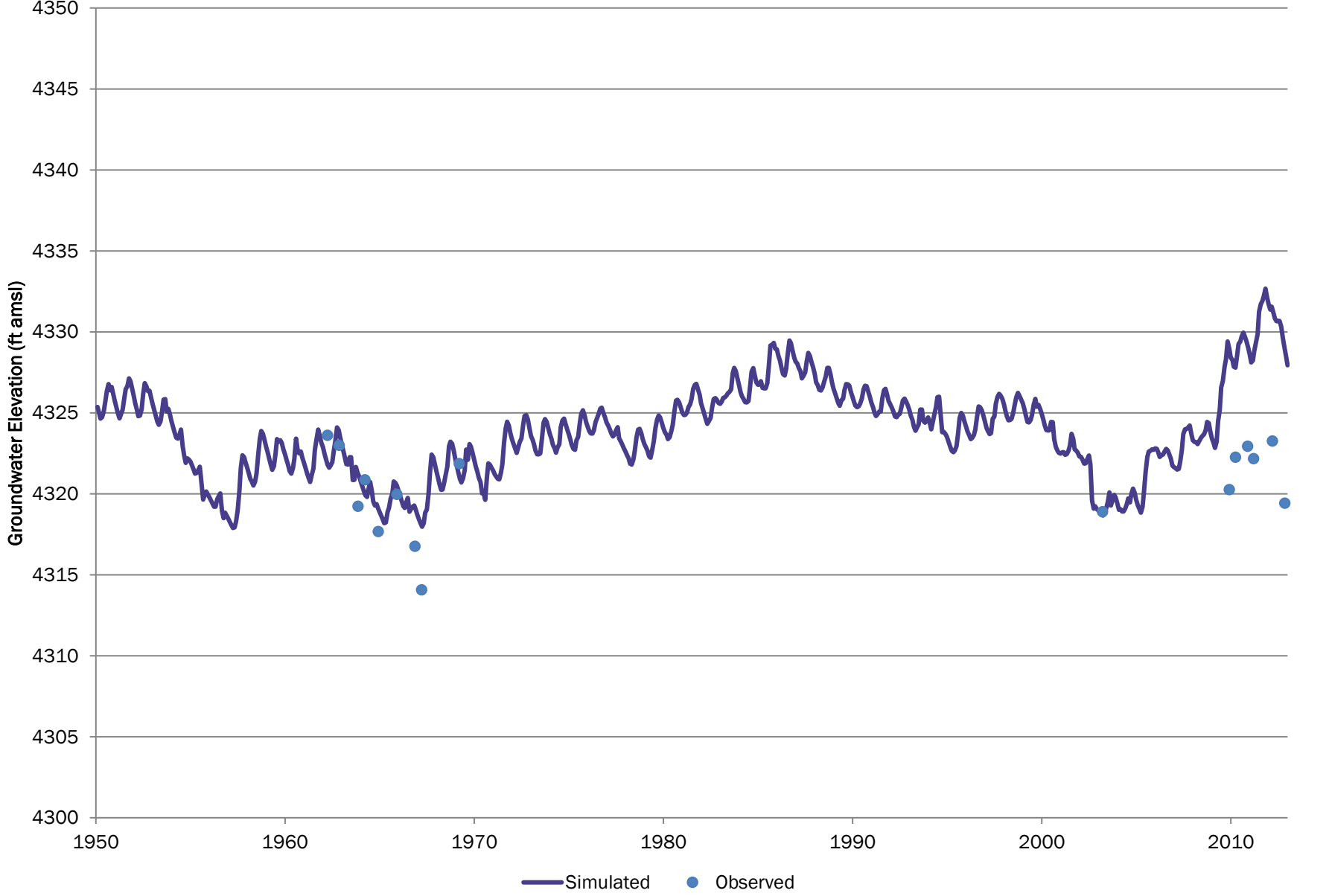
# LSP-12 CSU WP 6



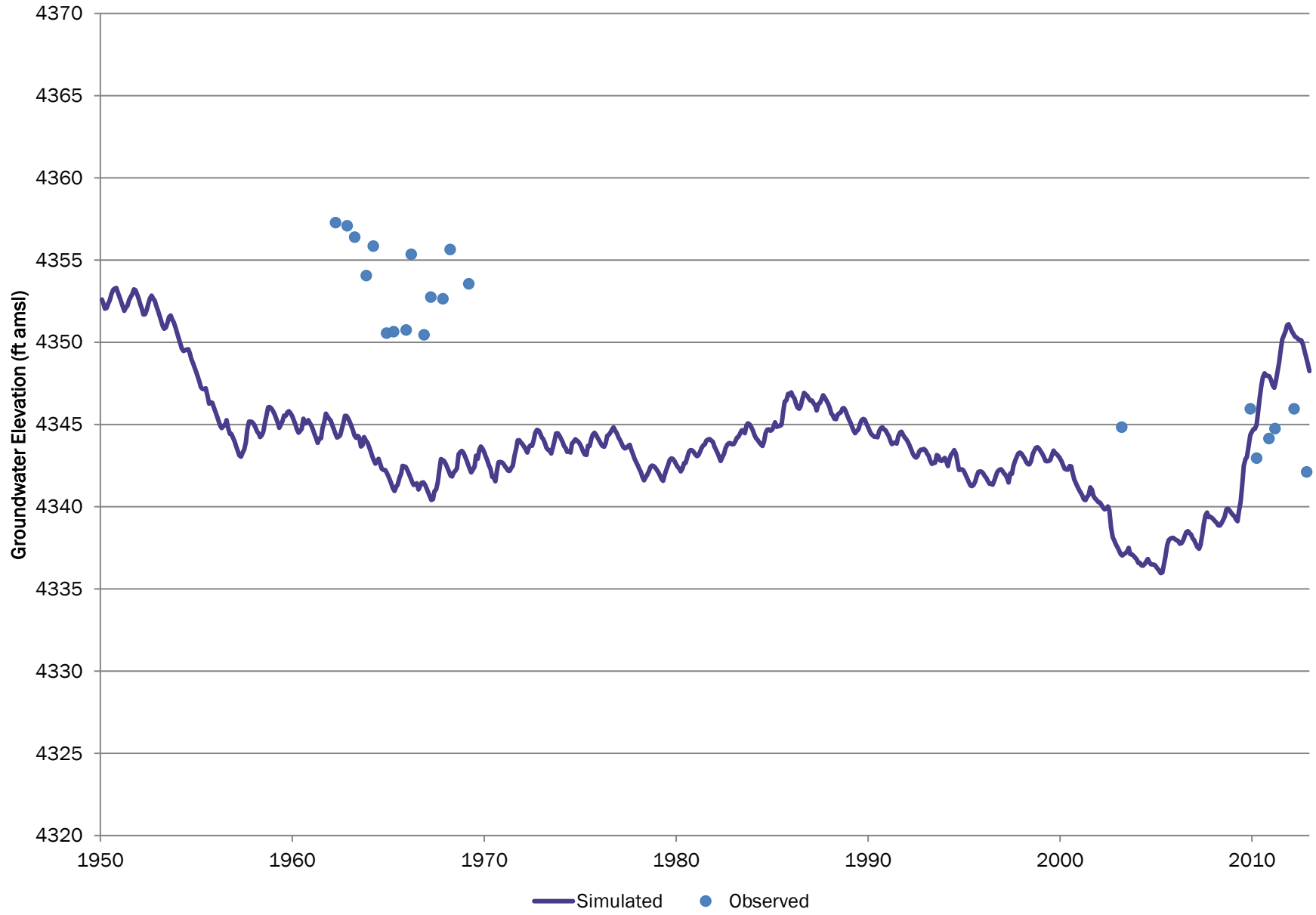
# WELL ID 319;CSU WP 101 CSU



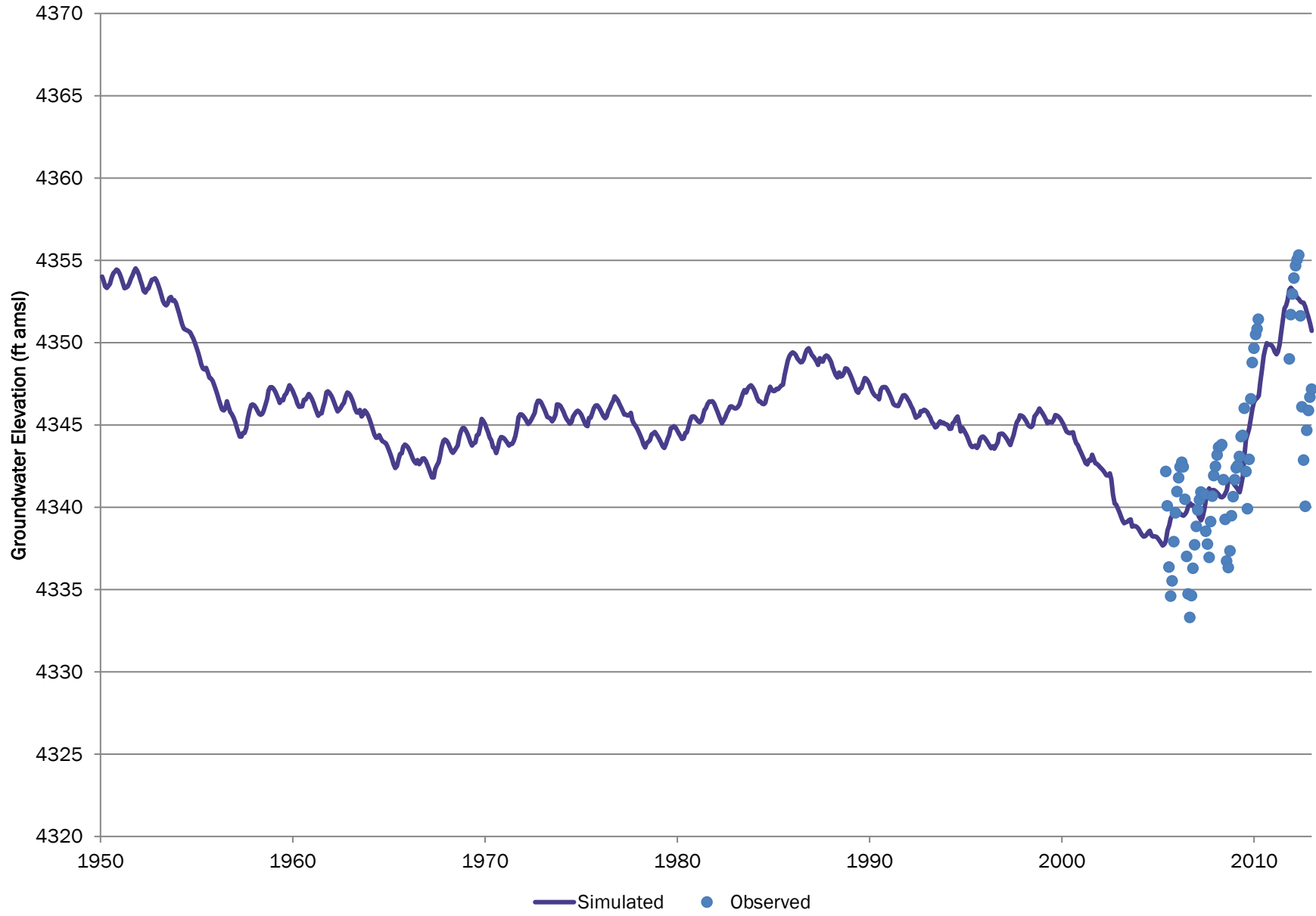
# WELL ID 320;CSU WP 103 CSU



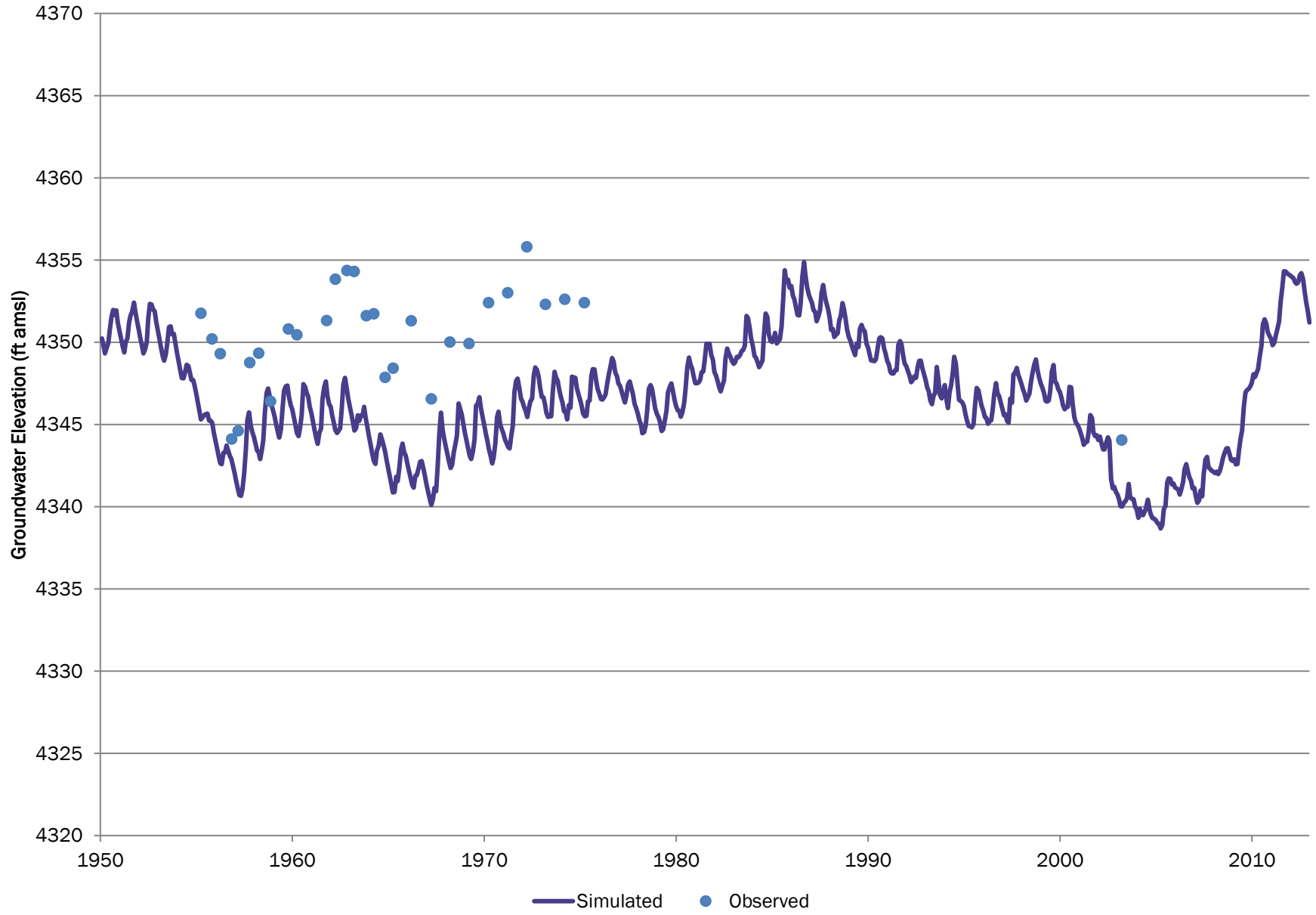
# WELL ID 346;CSU WP 94 CSU



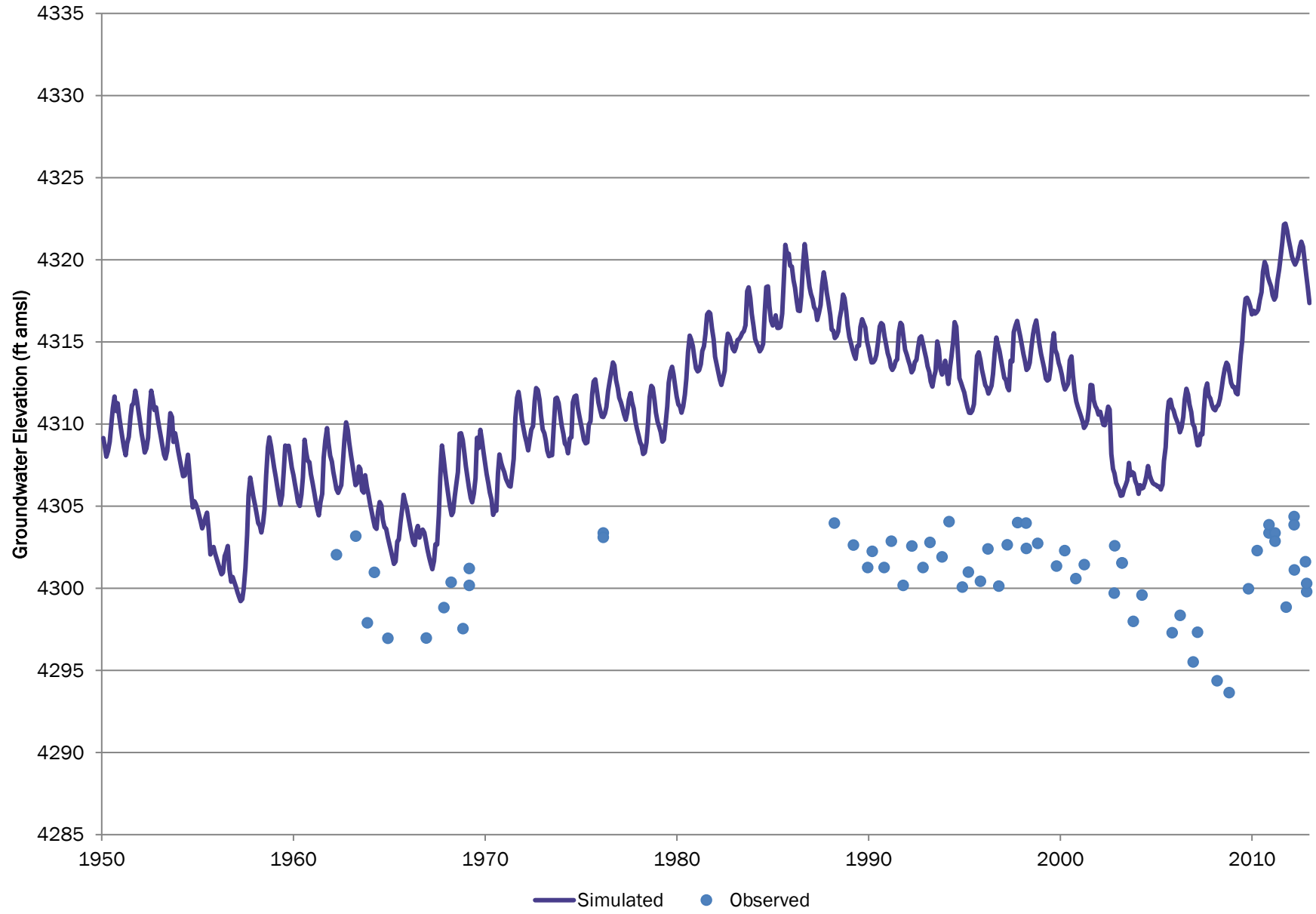
# LSP-13 DSS33WLD



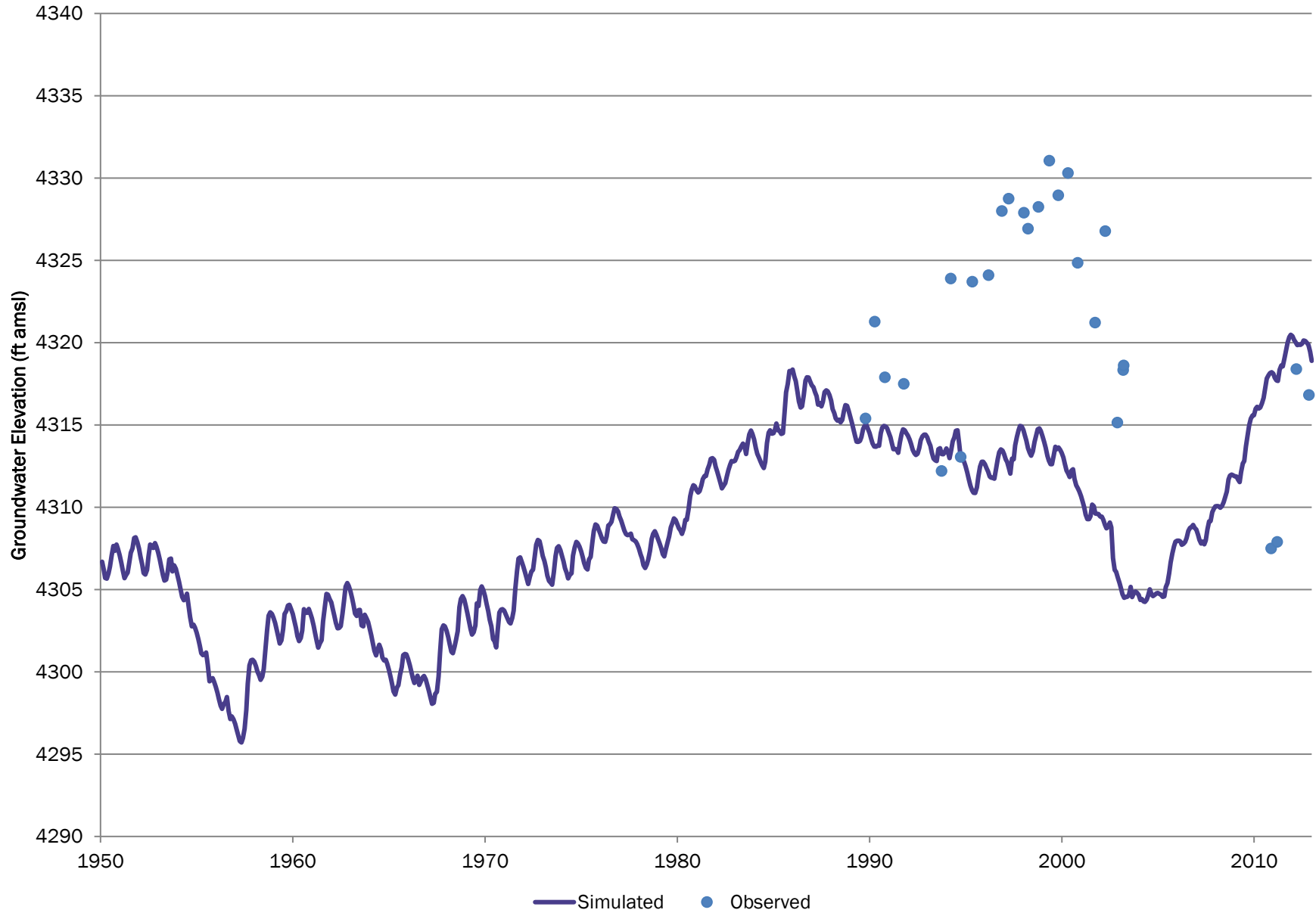
# Well ID N/A;CSU WP 95 CSU



# LSP-14 03N5811CCC

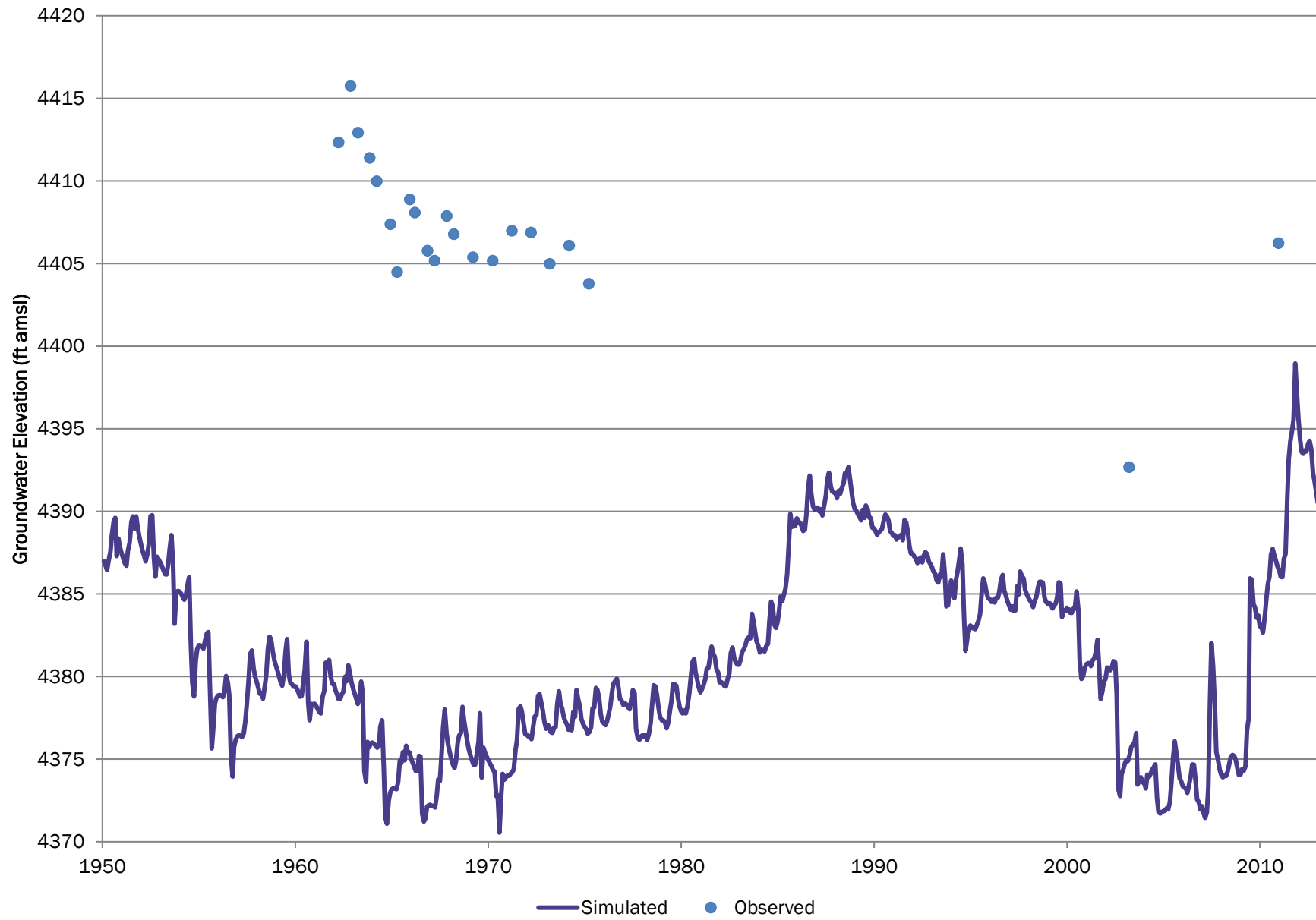


# 03N5825AC DWR

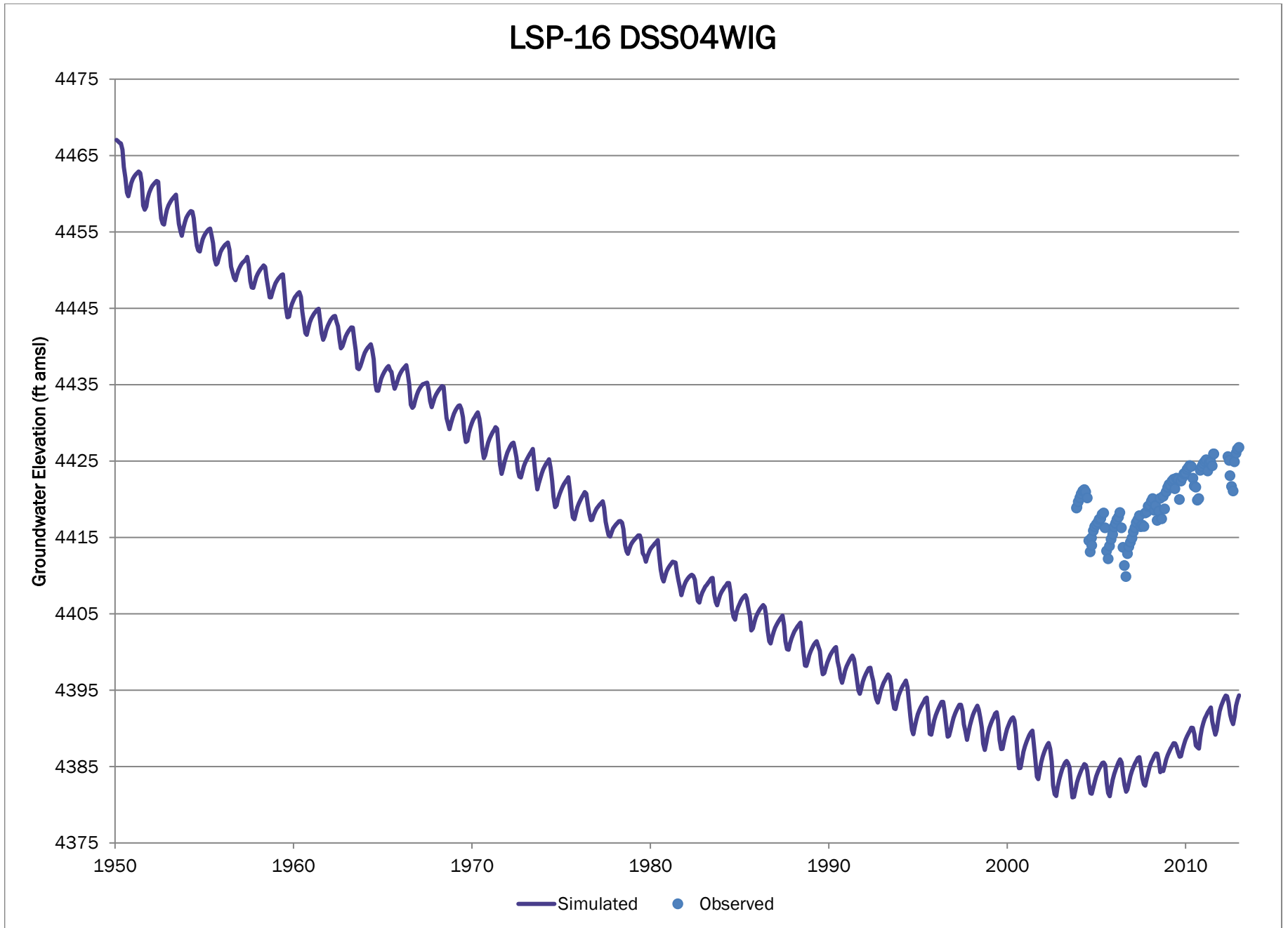




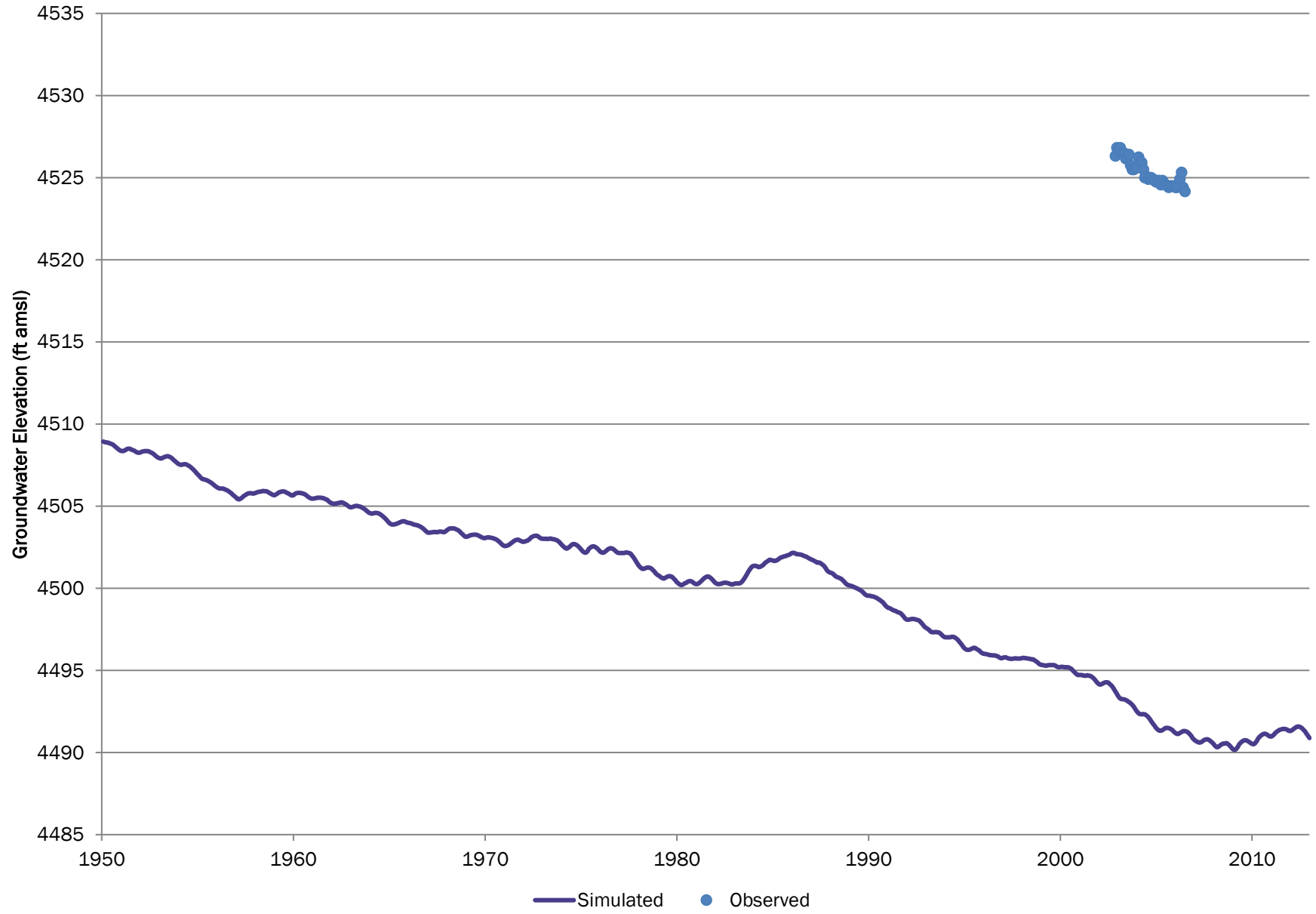
# Well ID 313;CSU WP 92 CSU



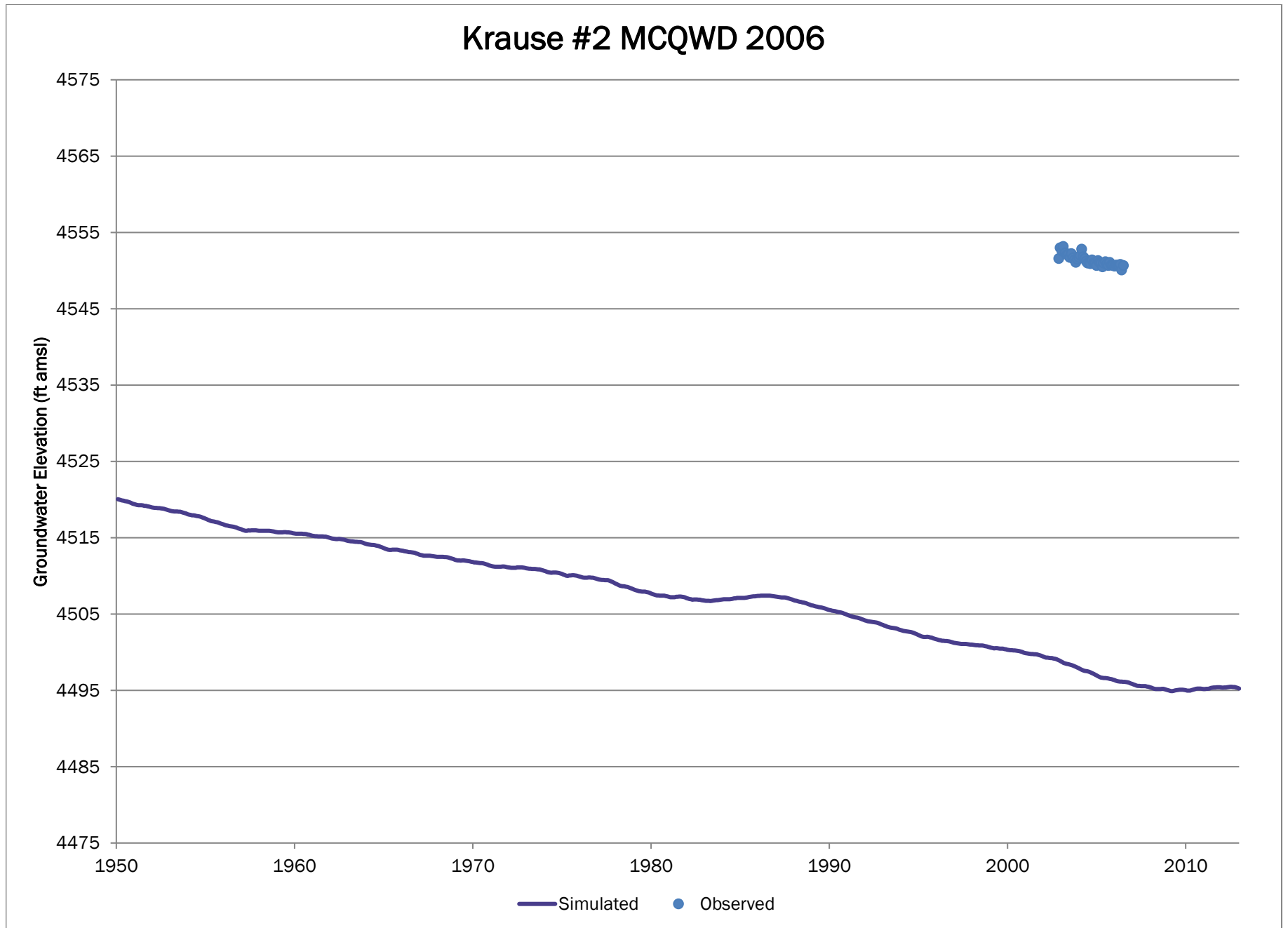
Note elevation axis range of 100 feet.



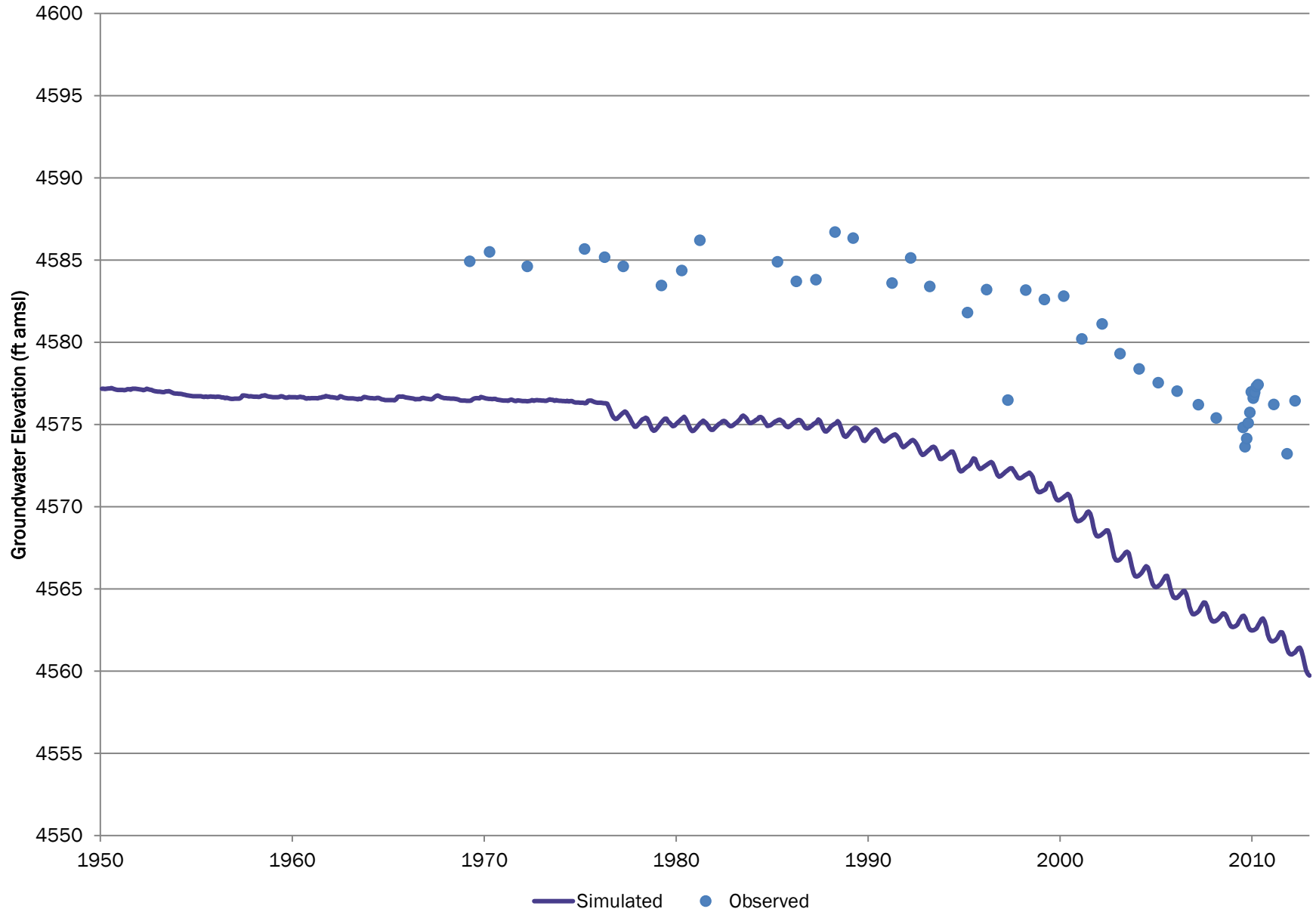
# Krause #1 -Beagler MCQWD 2006



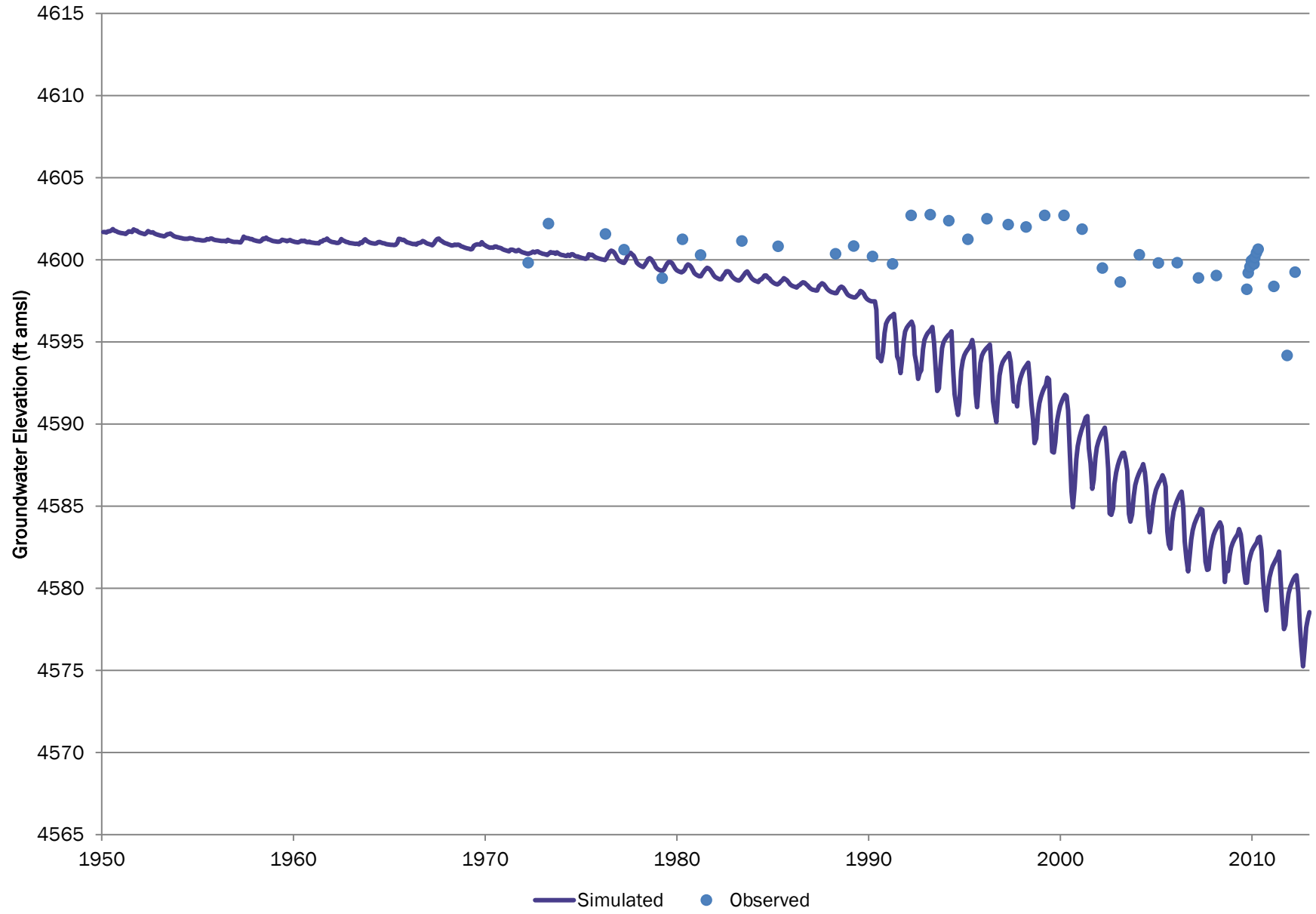
Note elevation axis range of 100 feet.



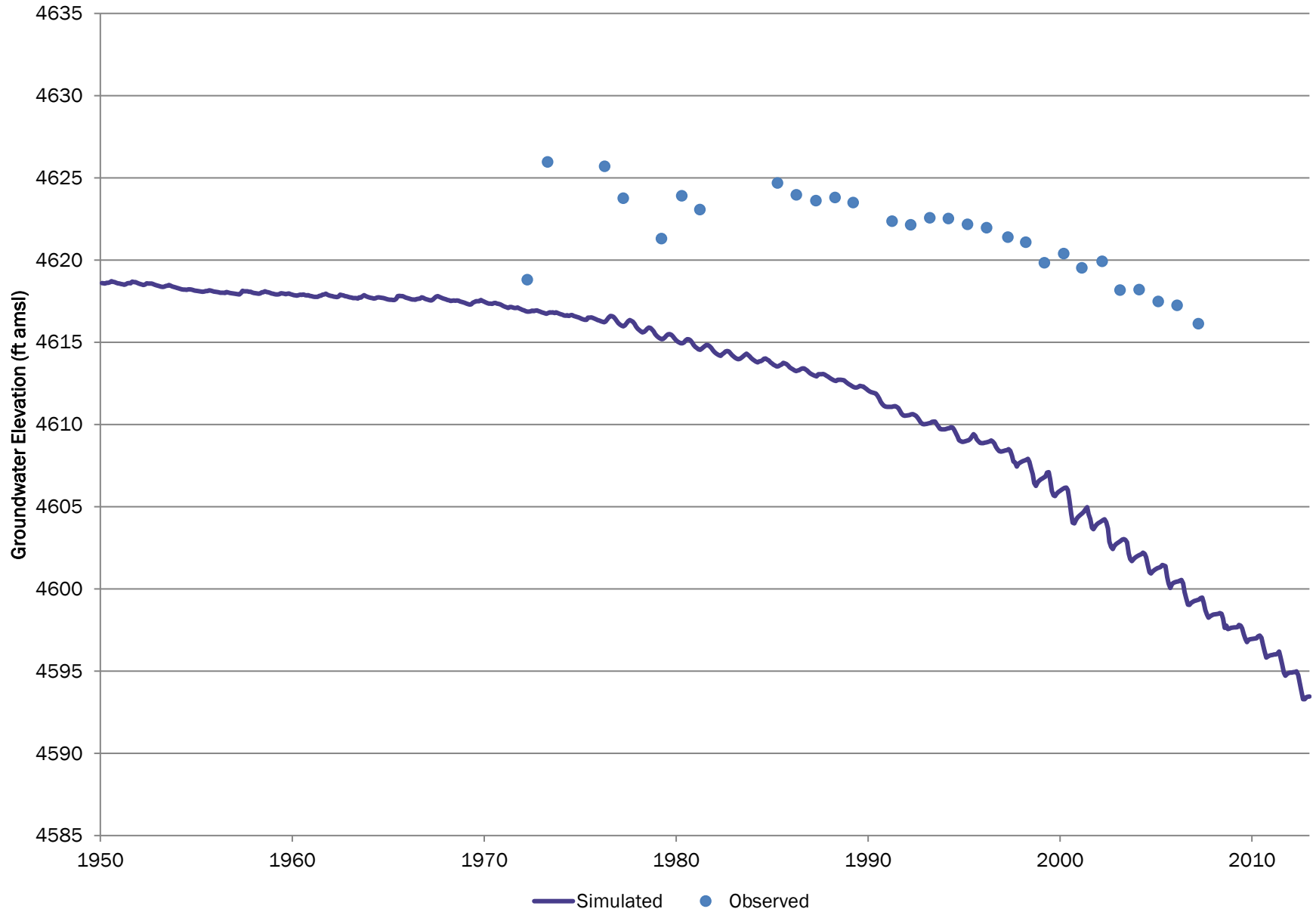
# N-5 DWR



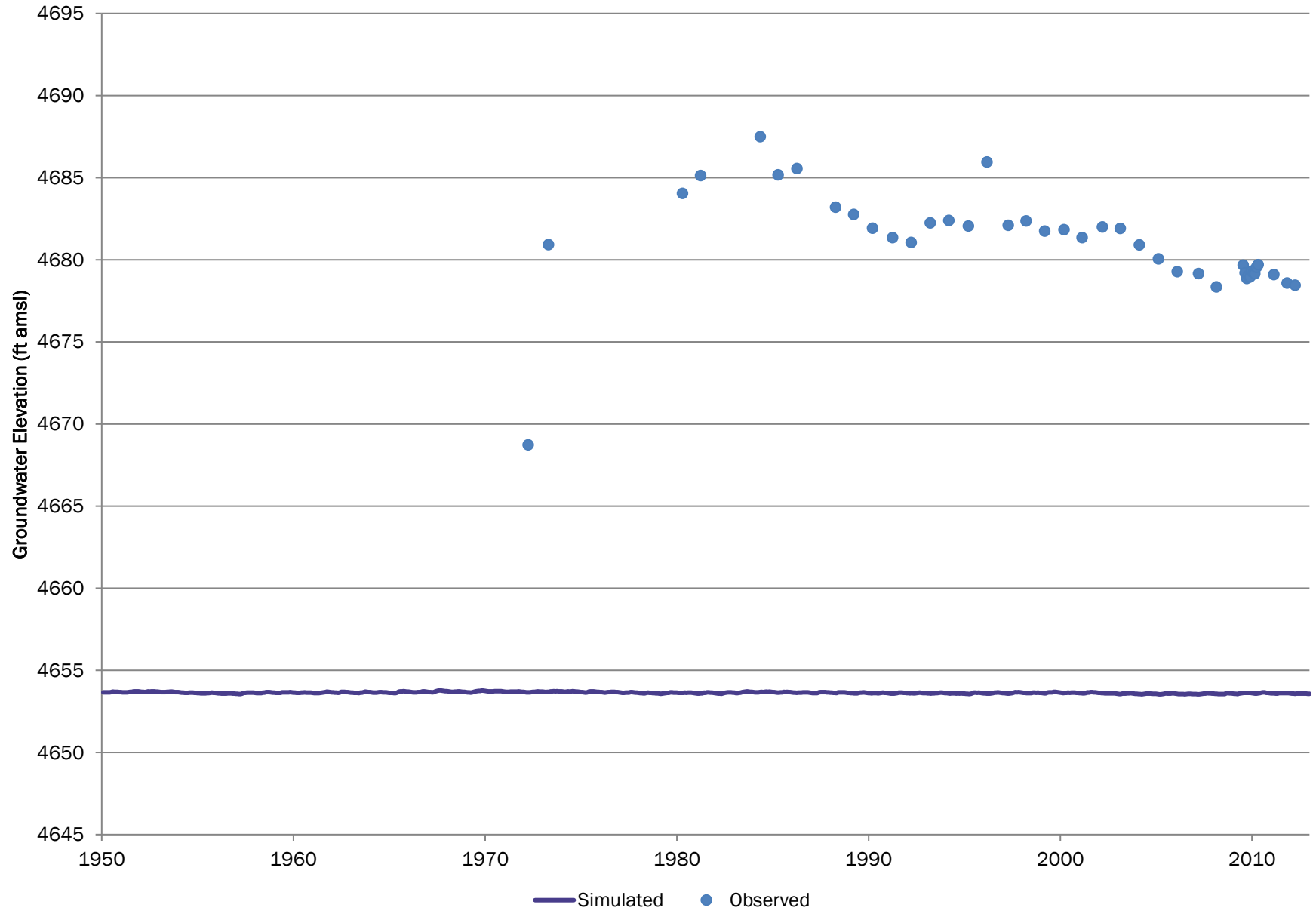
# N-6 DWR



# N-8 DWR

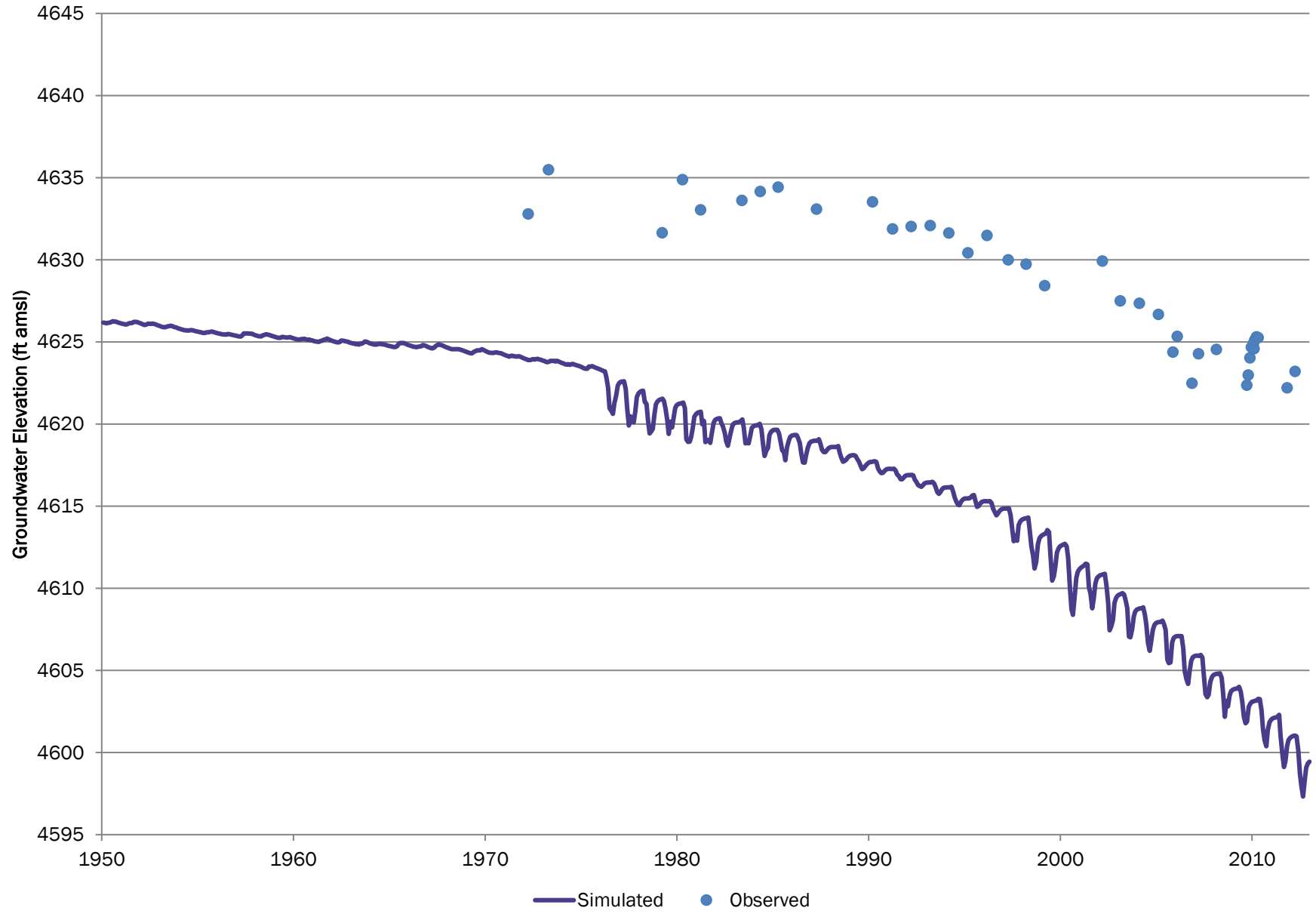


# N-11 DWR

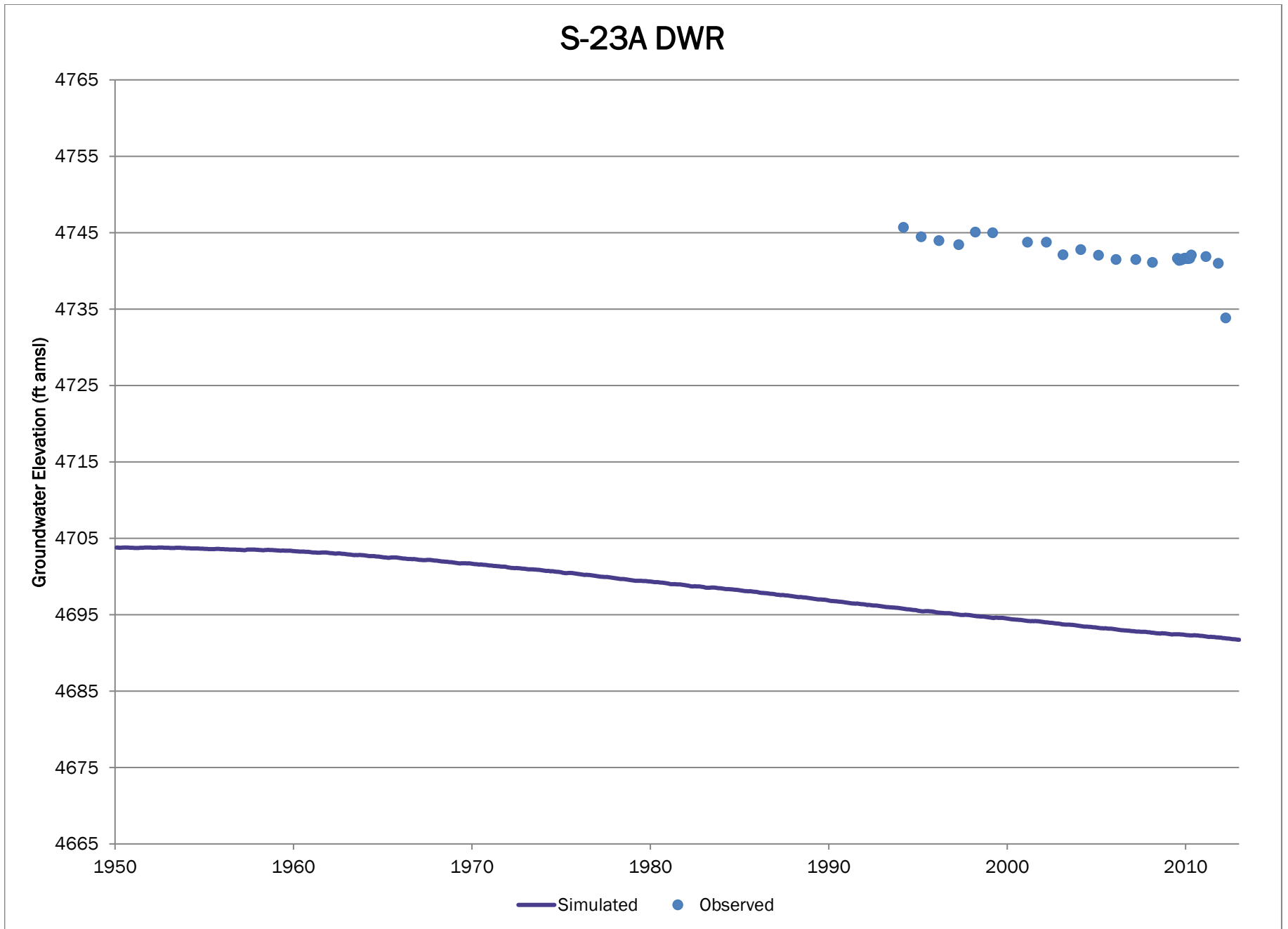




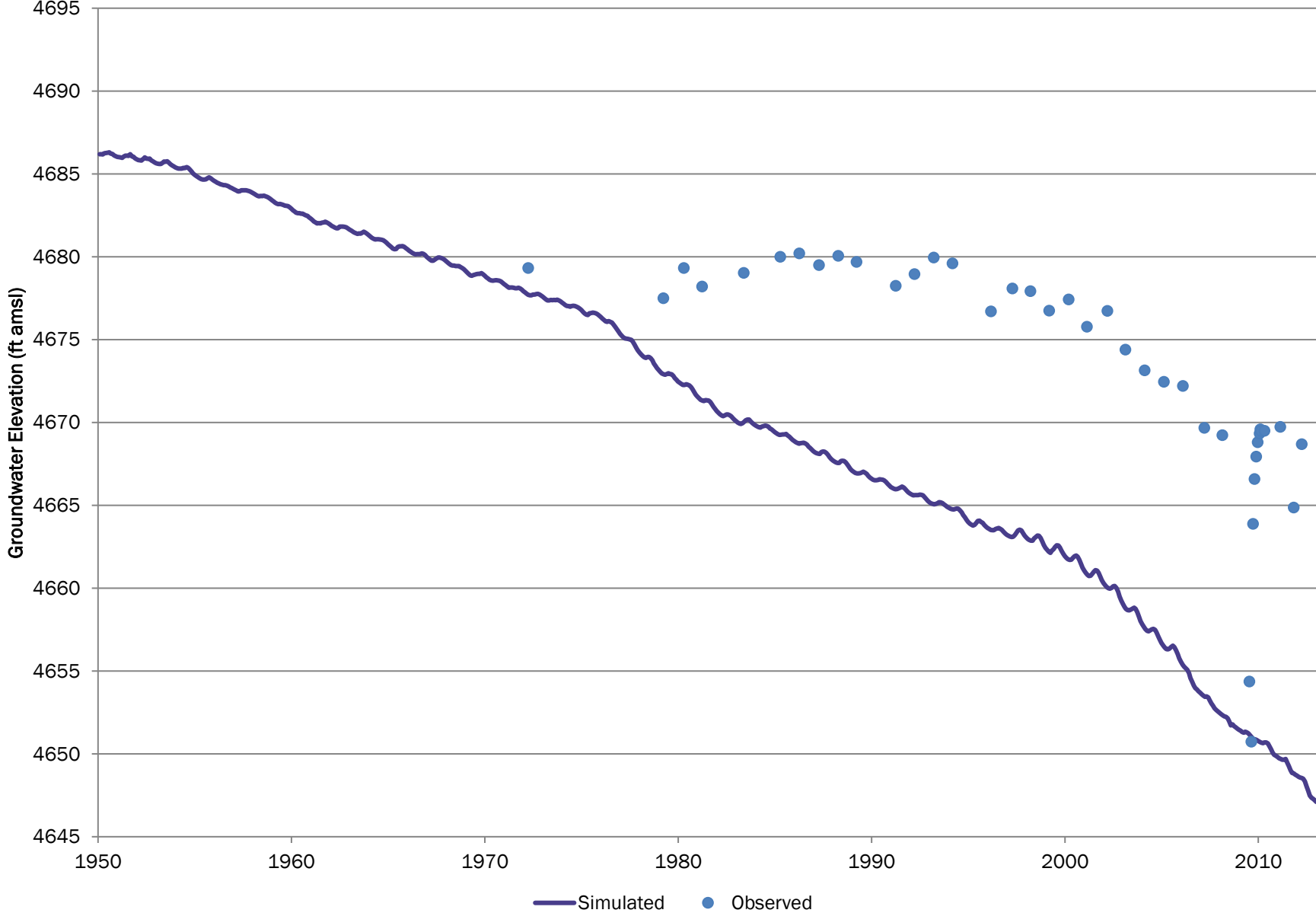
# N-7 DWR



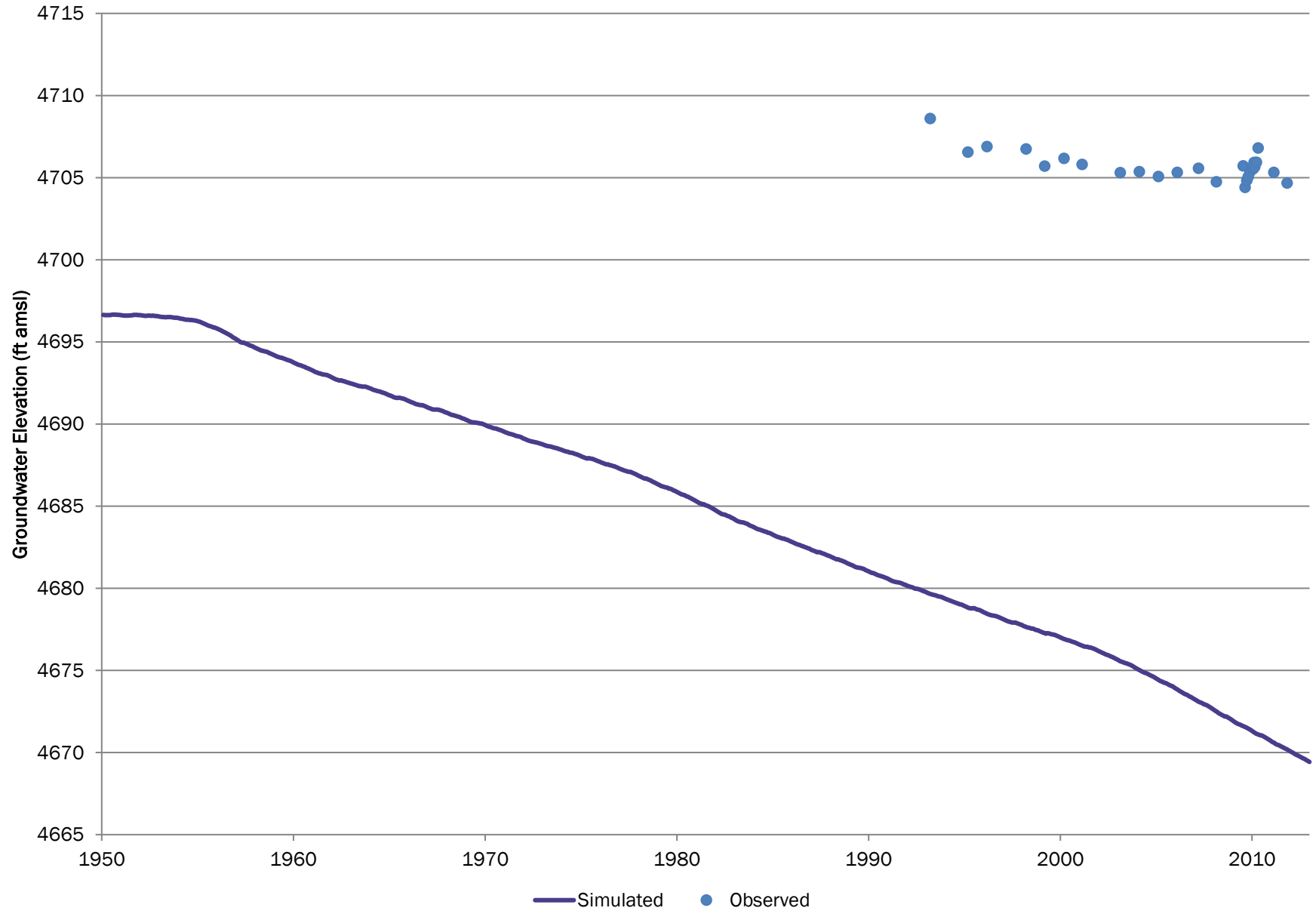
Note elevation axis range of 100 feet.



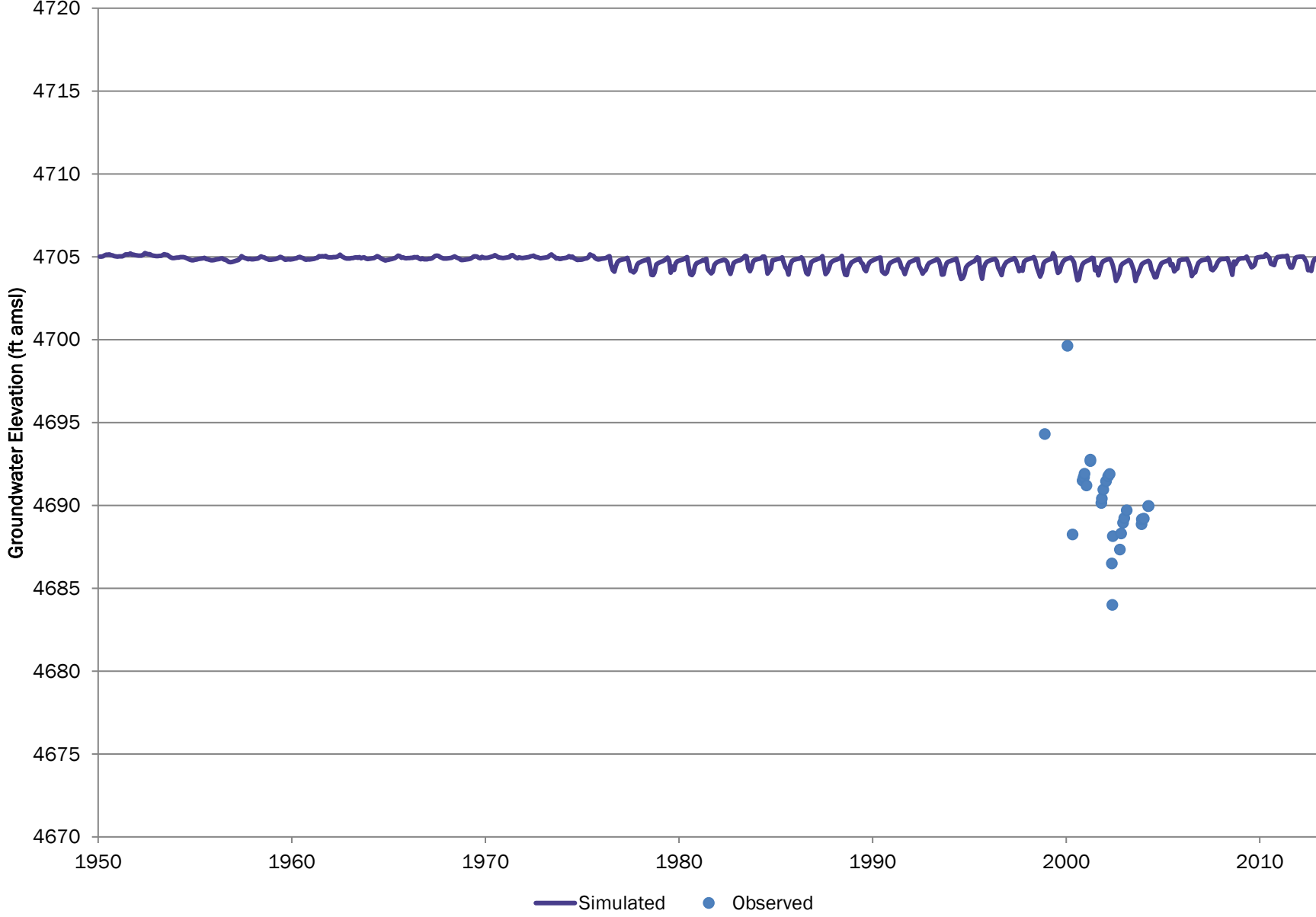
# S-24 DWR



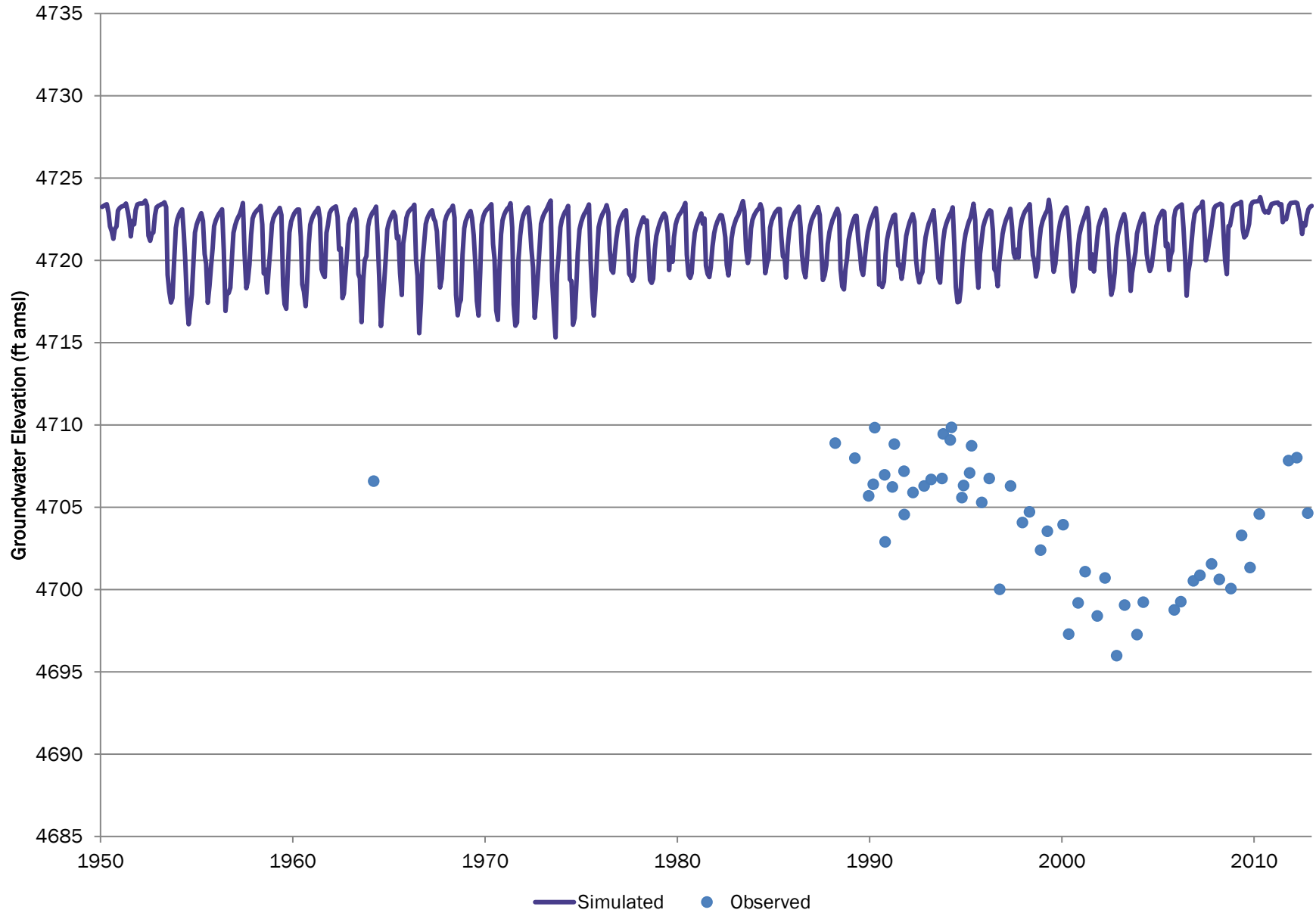
# S-26A DWR



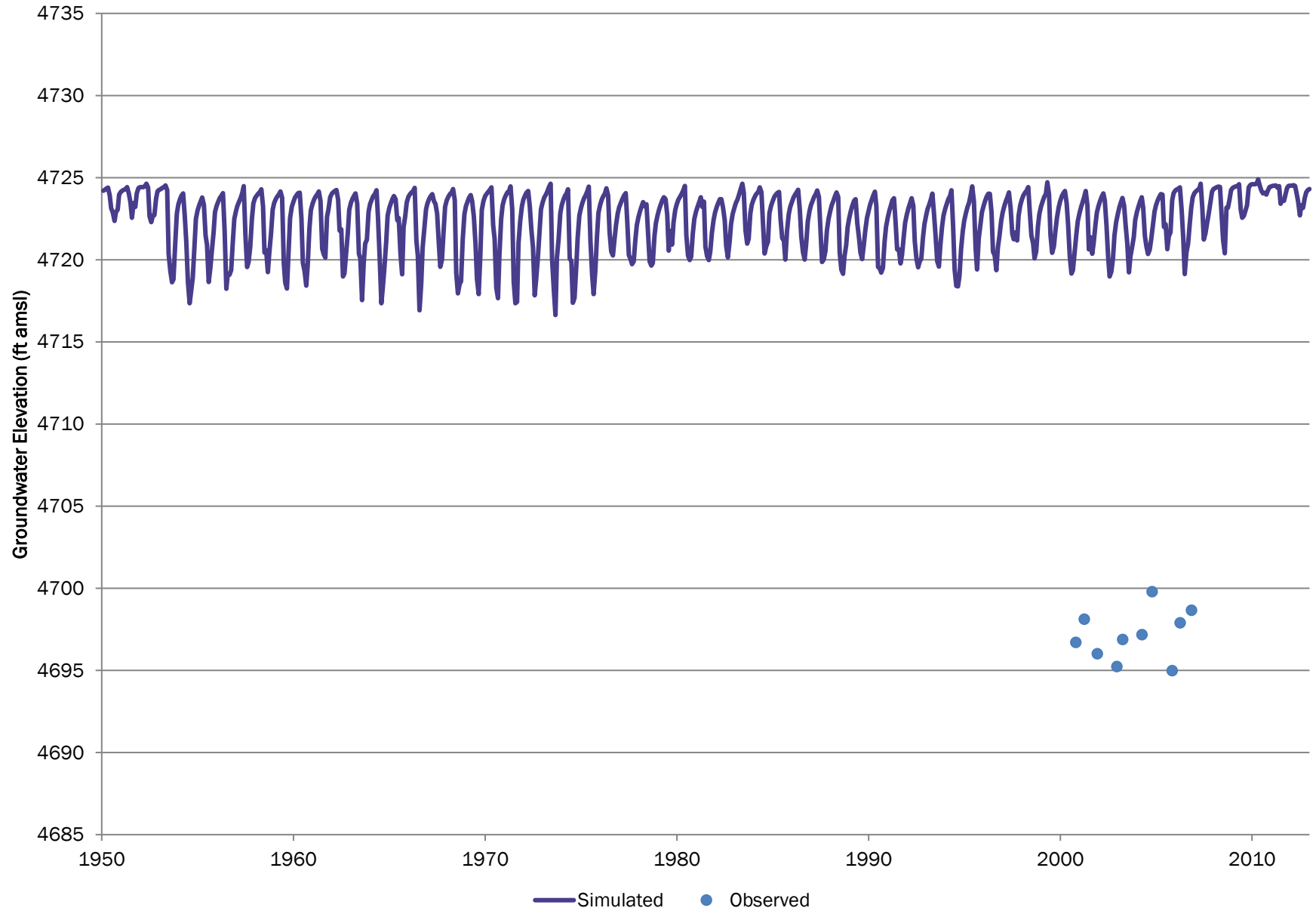
# SB00306403CB CCWCD



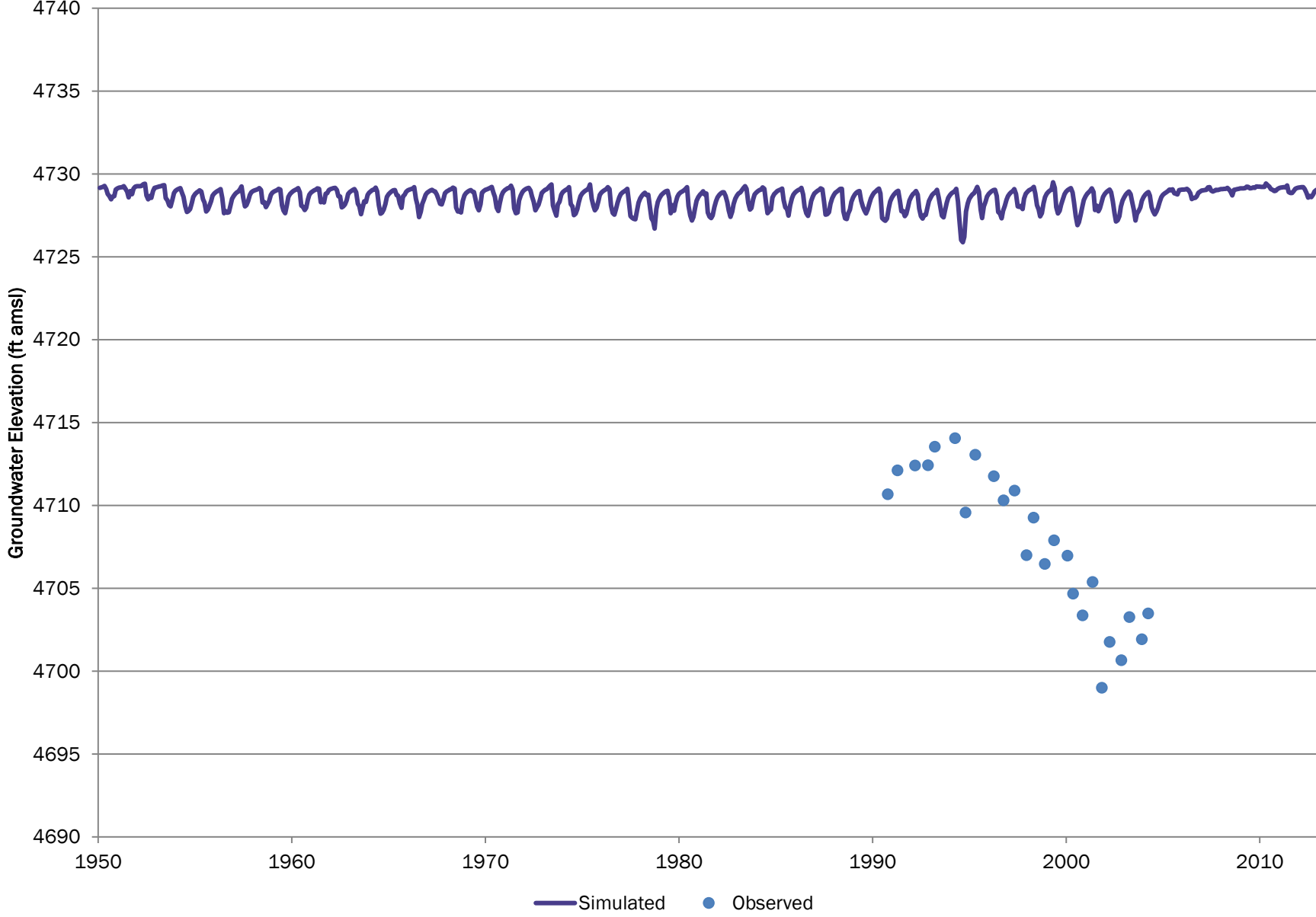
# LSP-18 03N6404CCD



# 03N6405DDD DWR

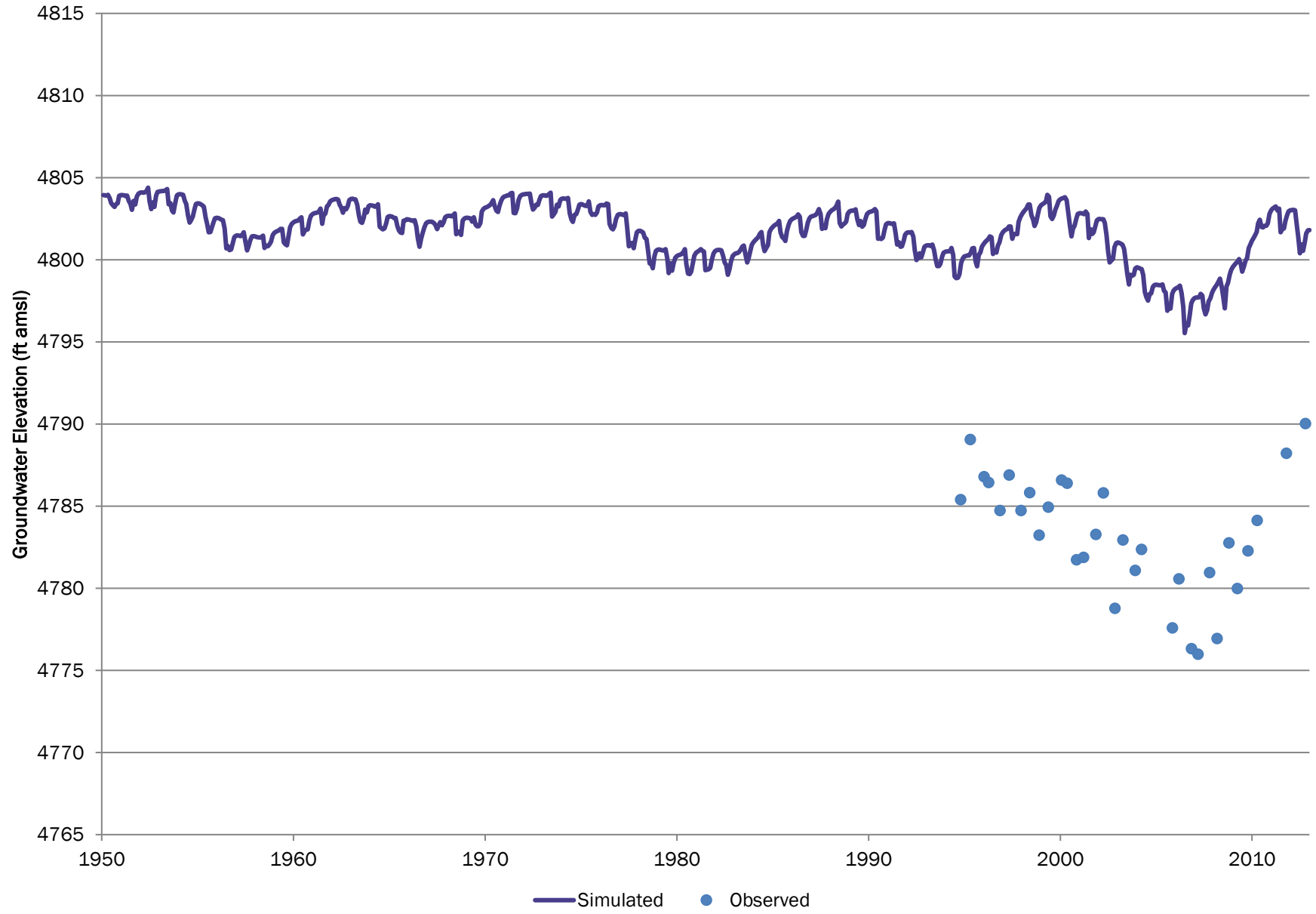


# SB00306409BC CCWCD

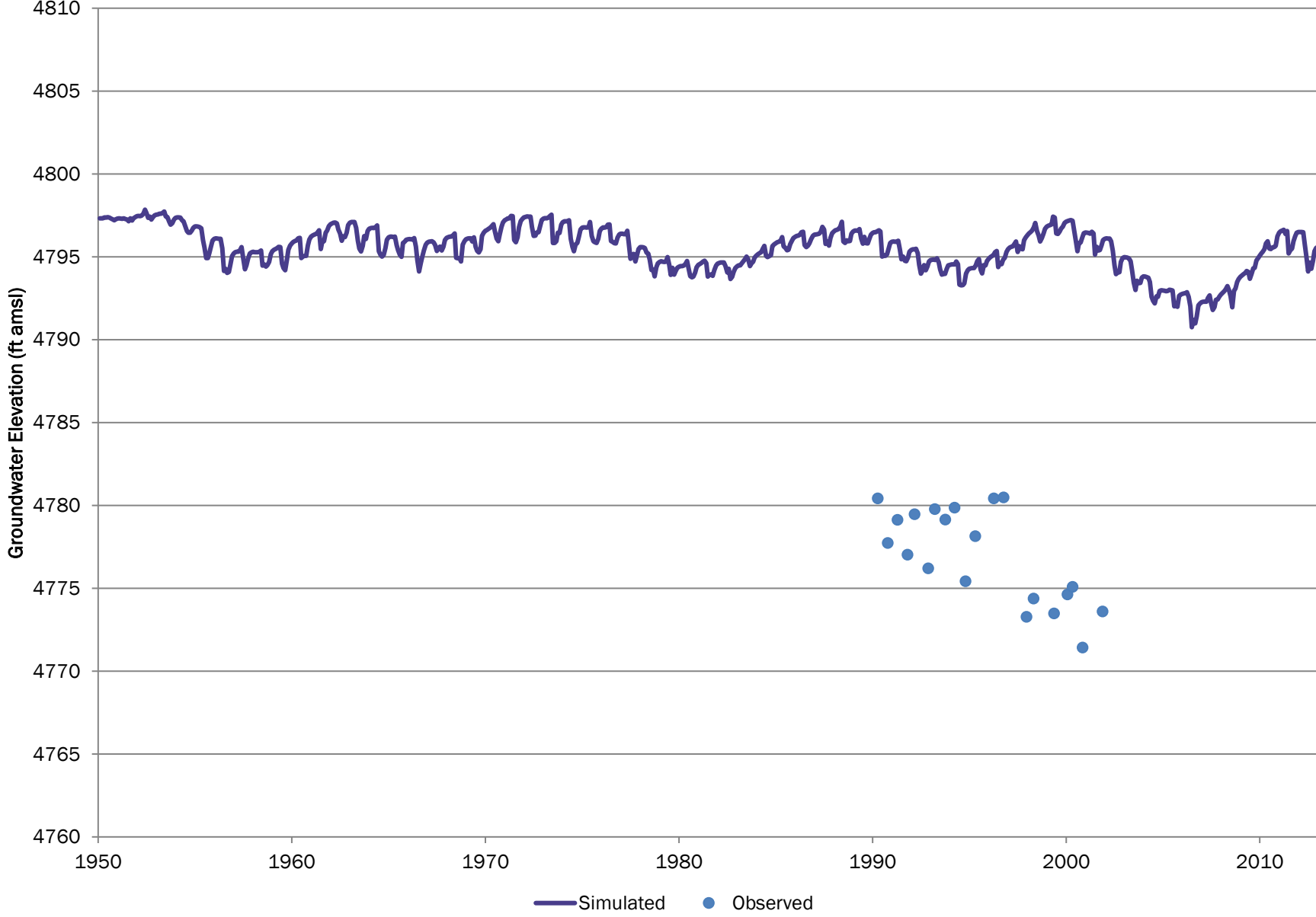




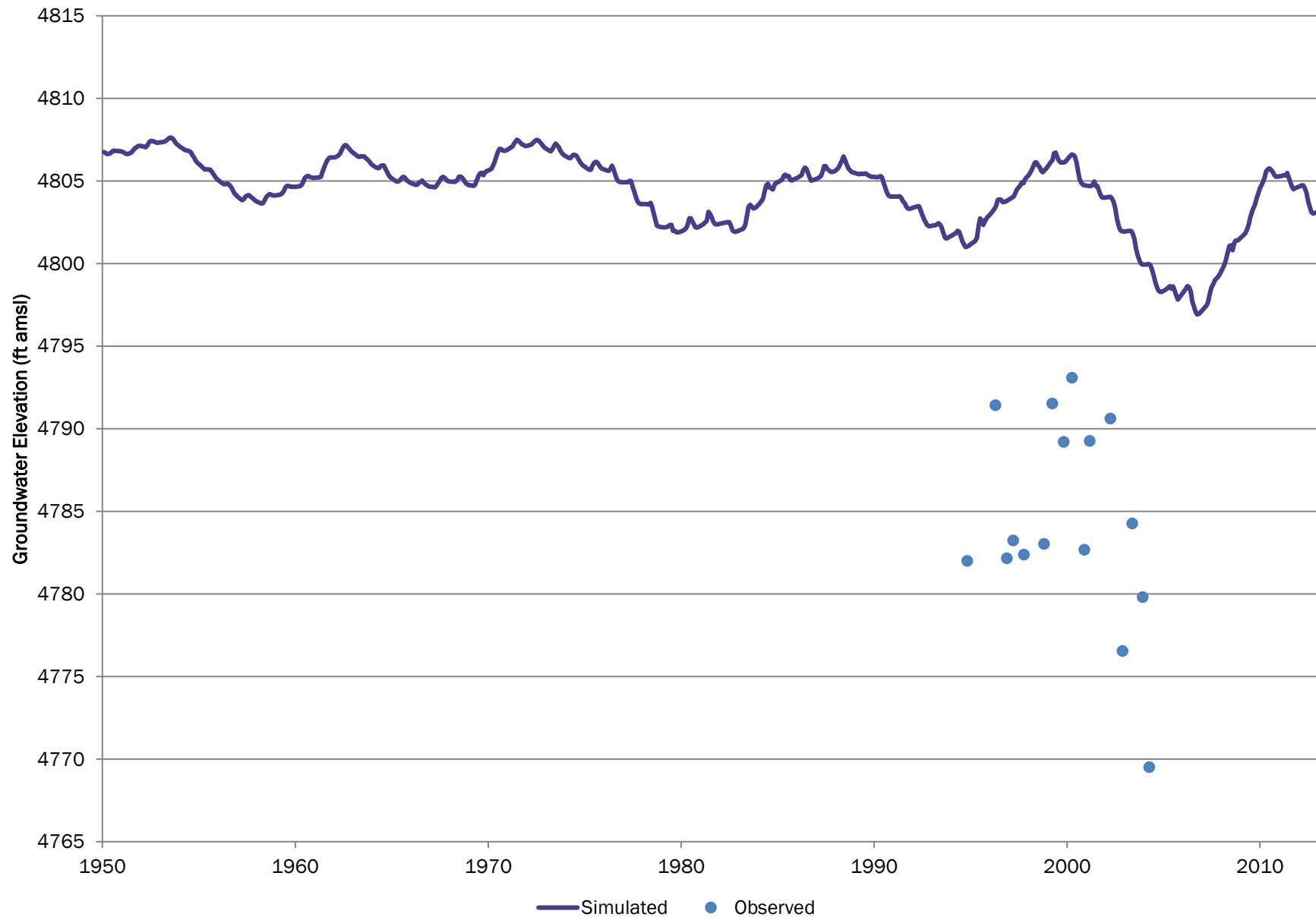
# LSP-19 03N6430CB



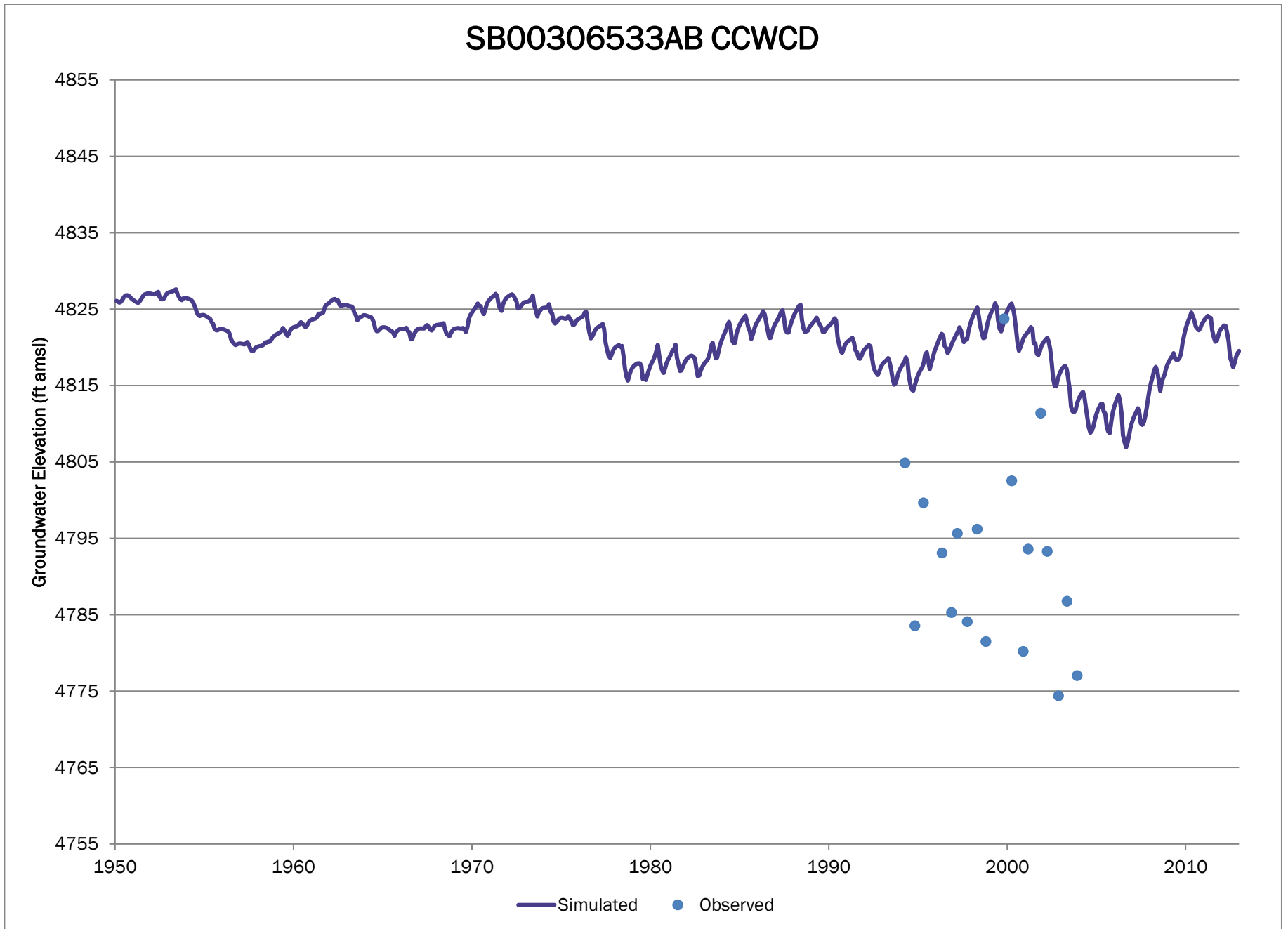
# SB00306430DB CCWCD



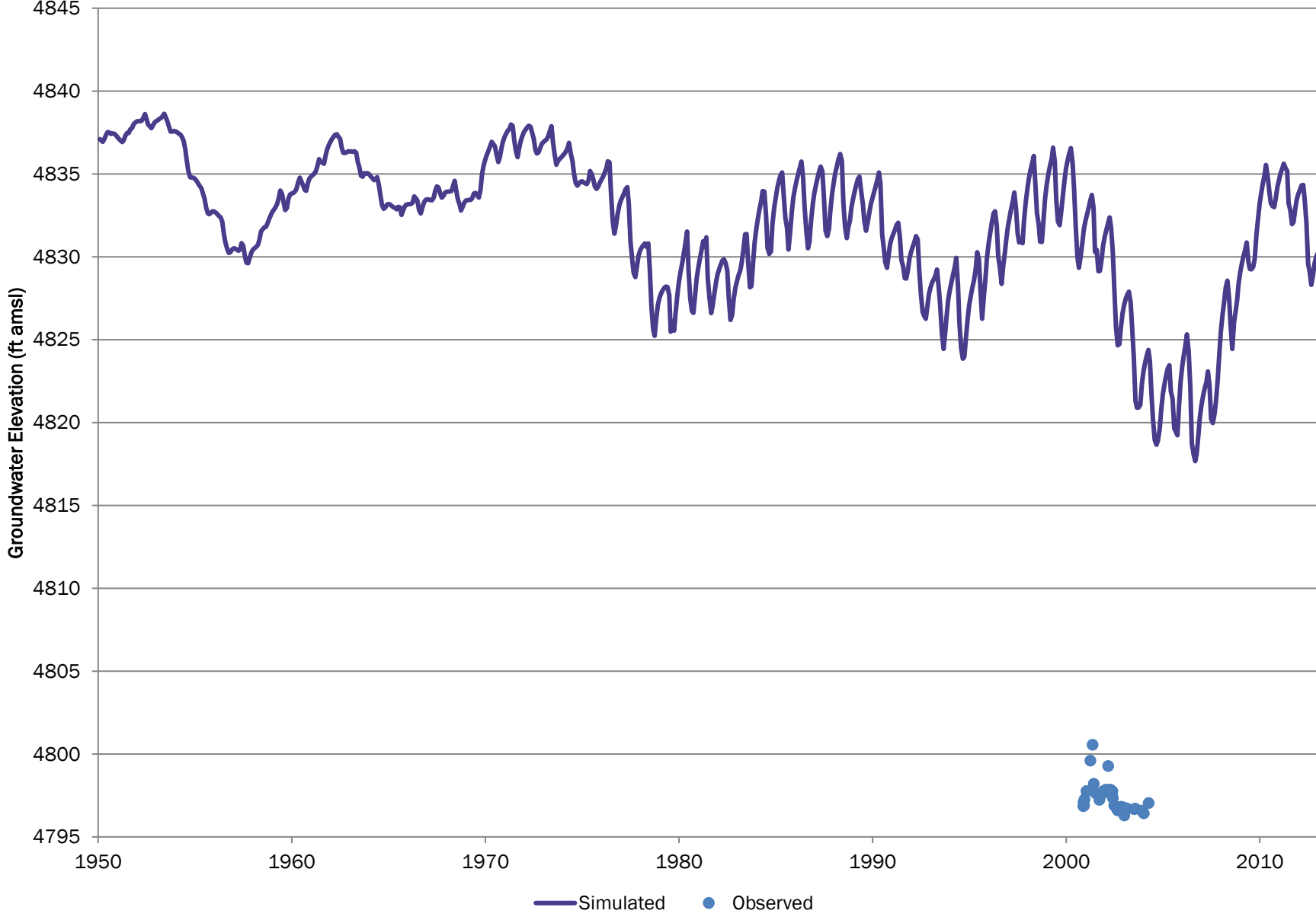
# SB00306521DA CCWCD



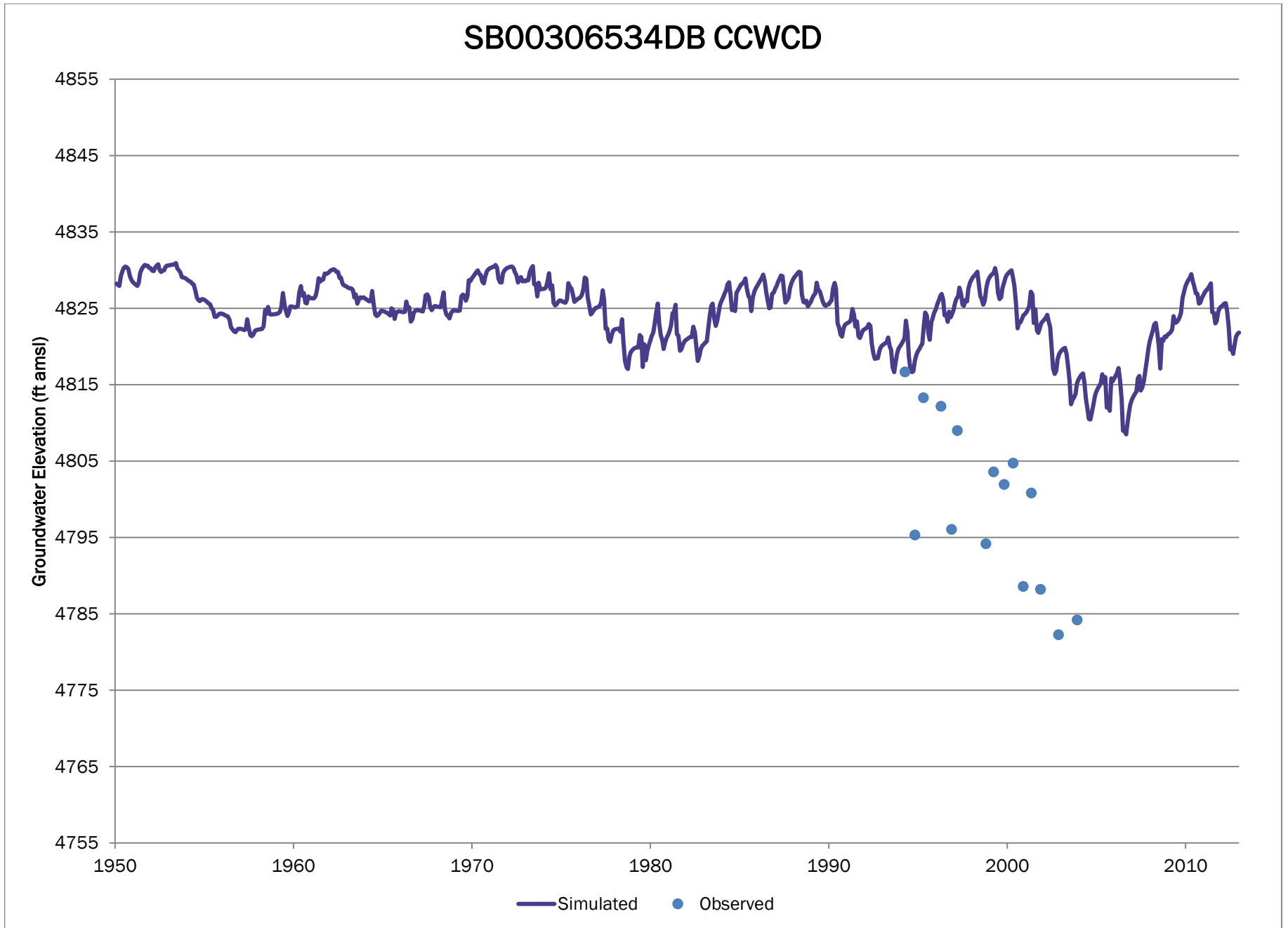
Note elevation axis range of 100 feet.



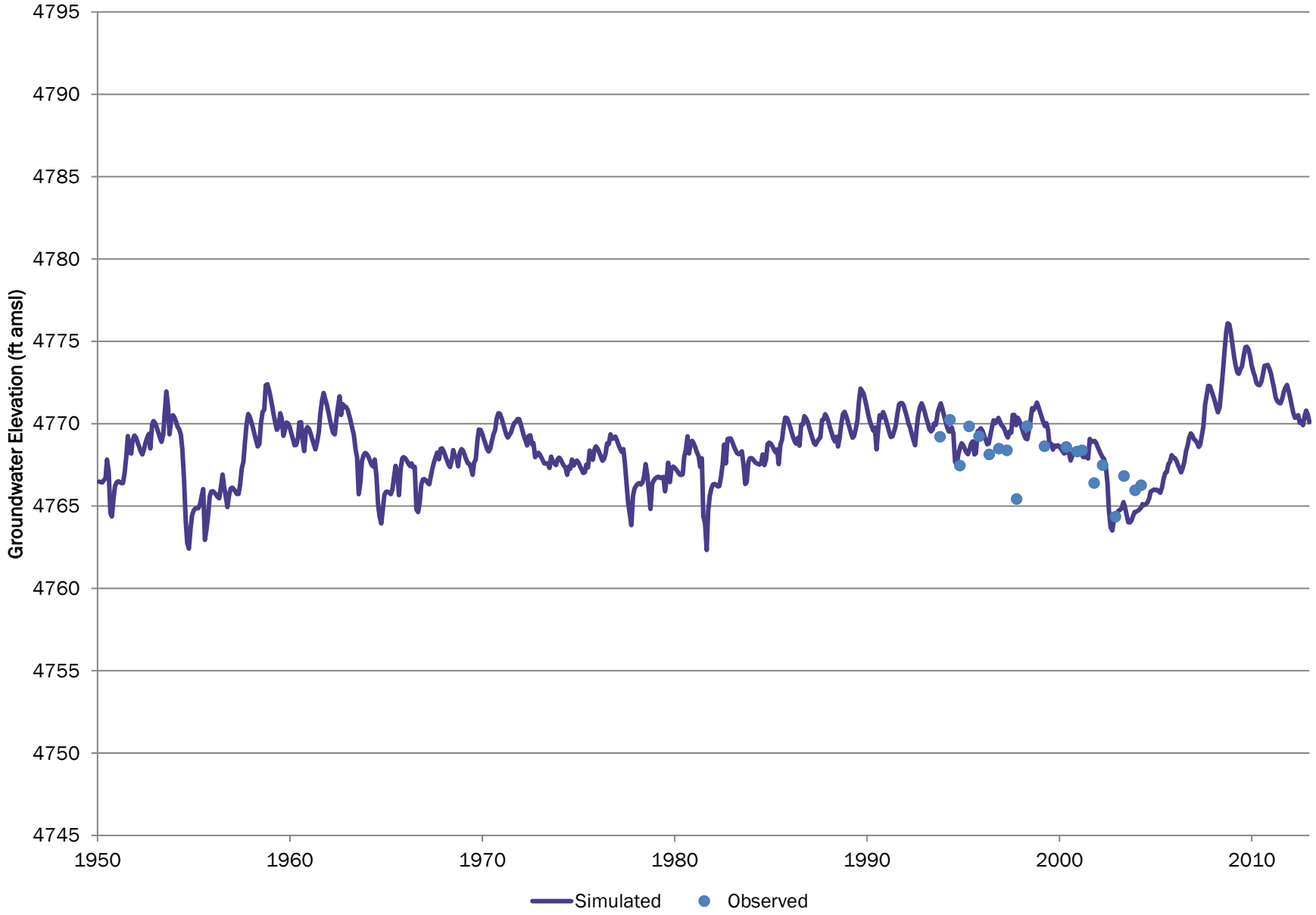
# SB00306533CD CCWCD



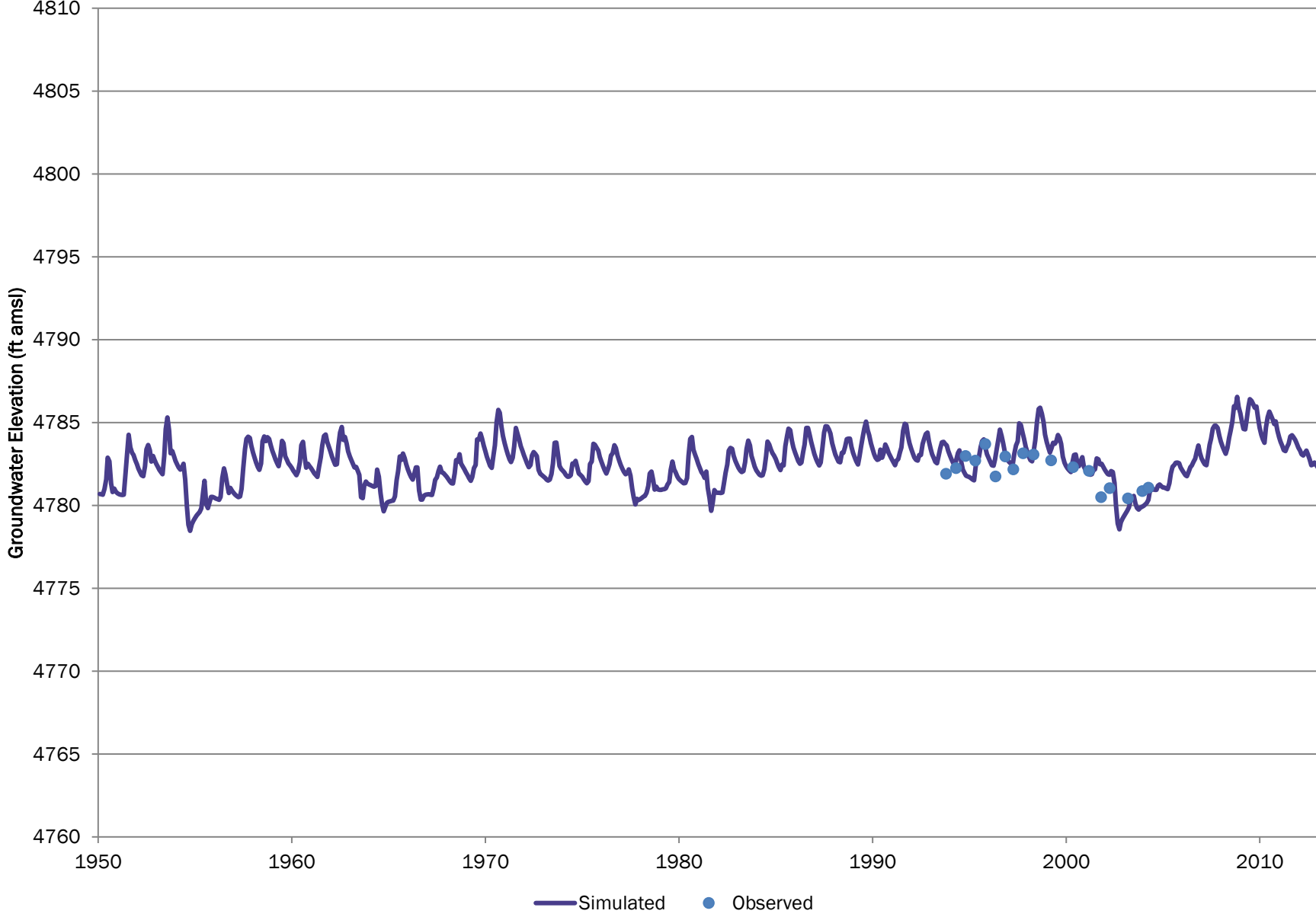
Note elevation axis range of 100 feet.



# SB00306606CC CCWCD

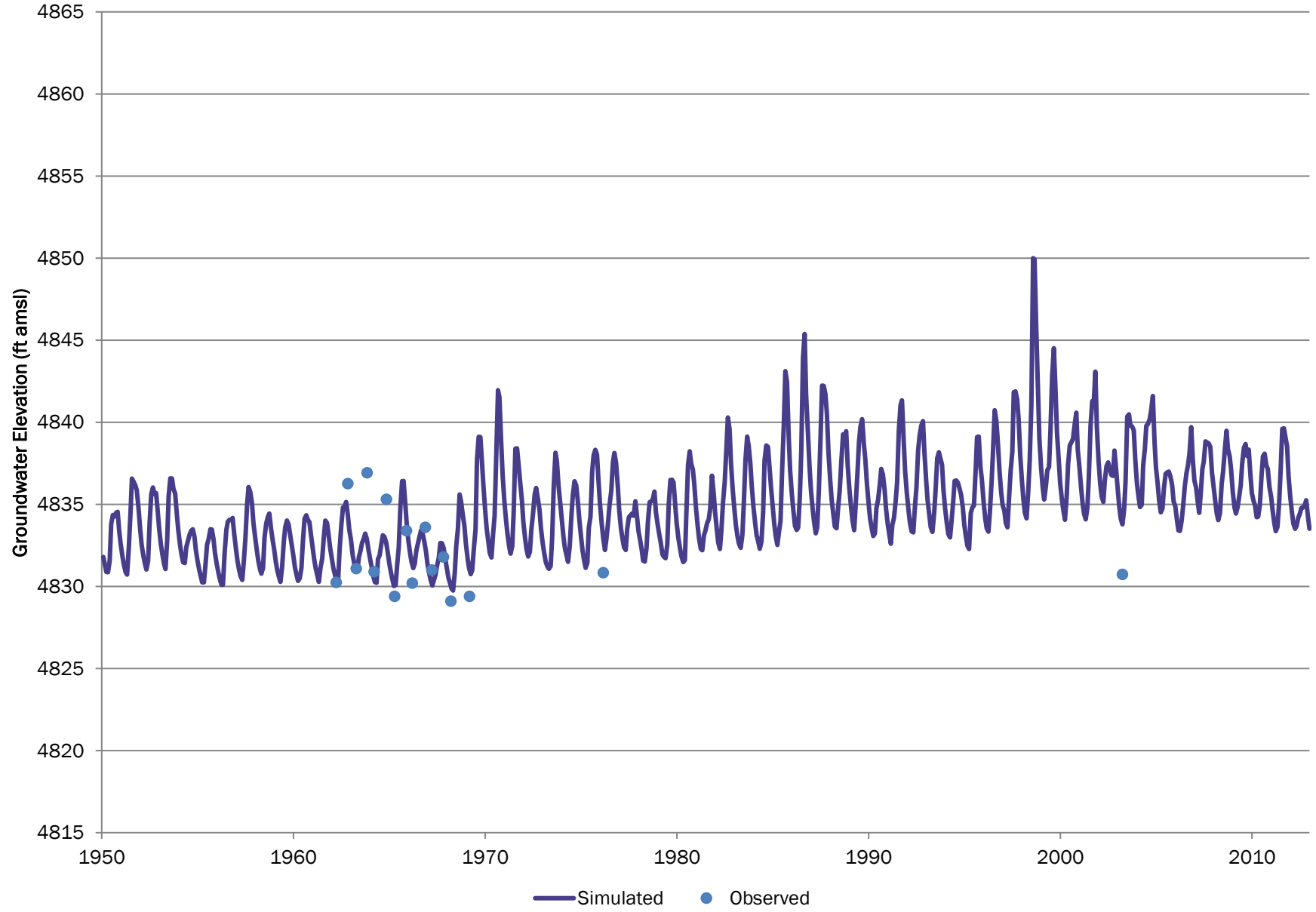


# SB00306618BB CCWCD

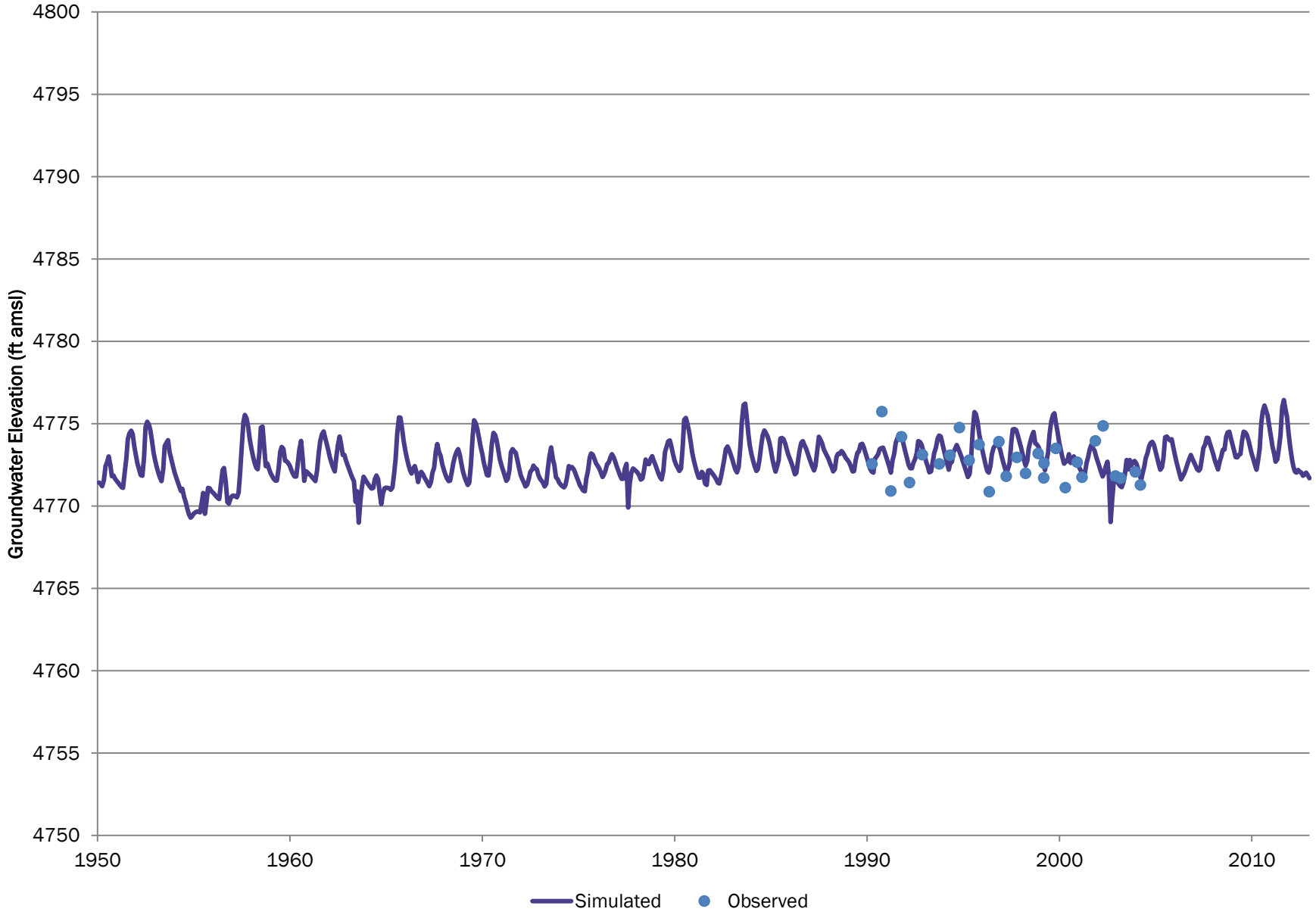




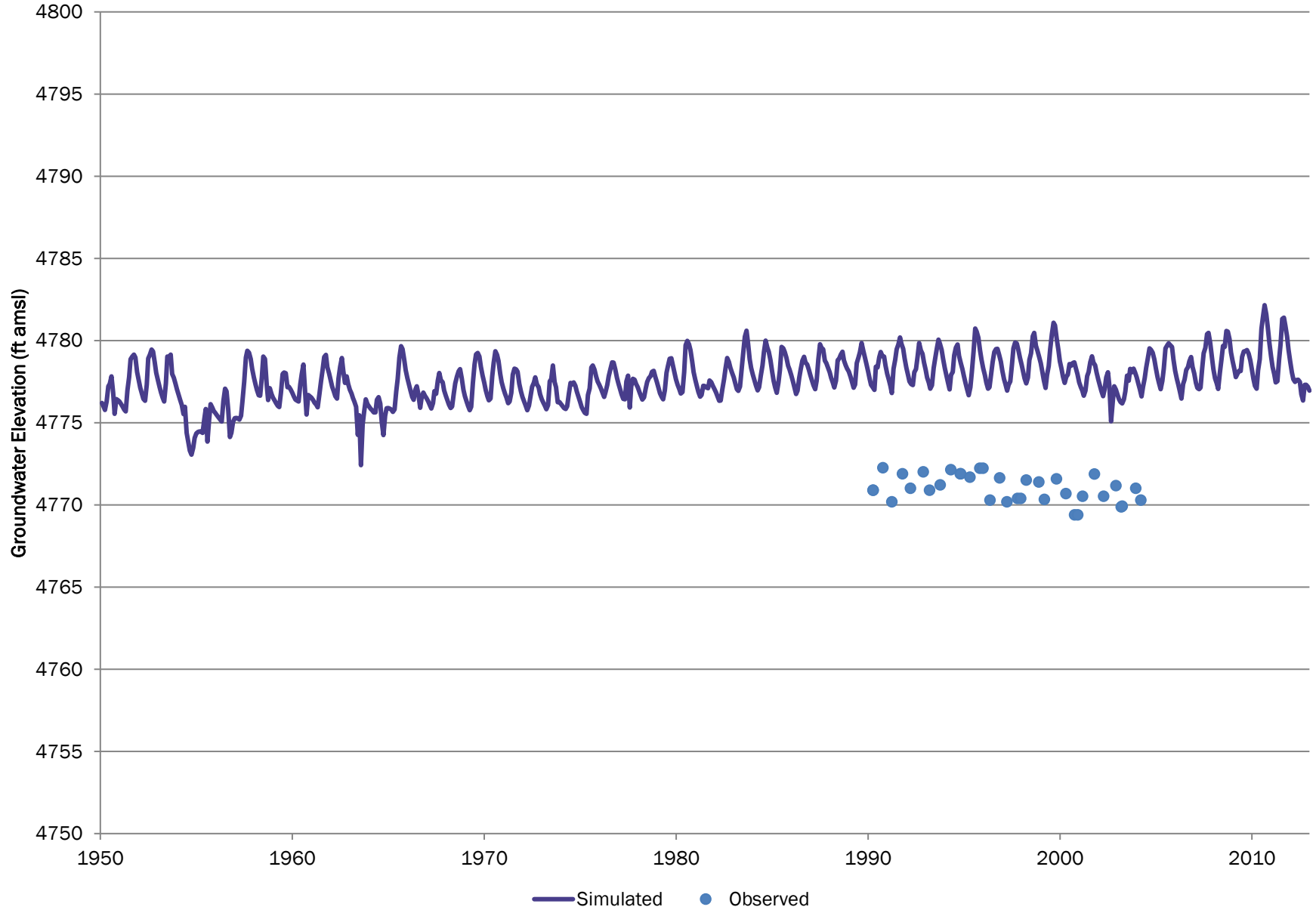
# Well ID 195;CSU WP 145 CSU



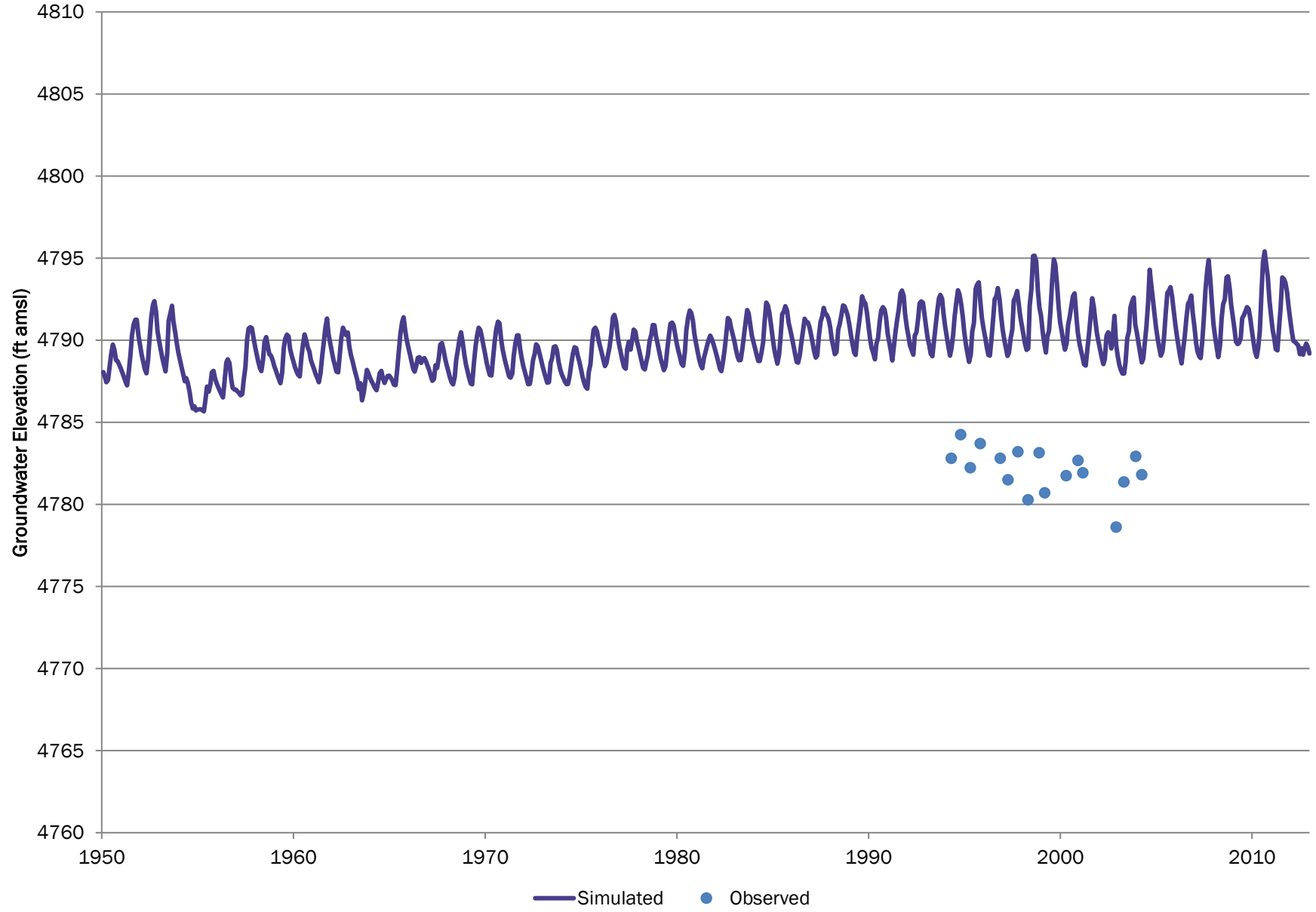
# SB00306710DC CCWCD



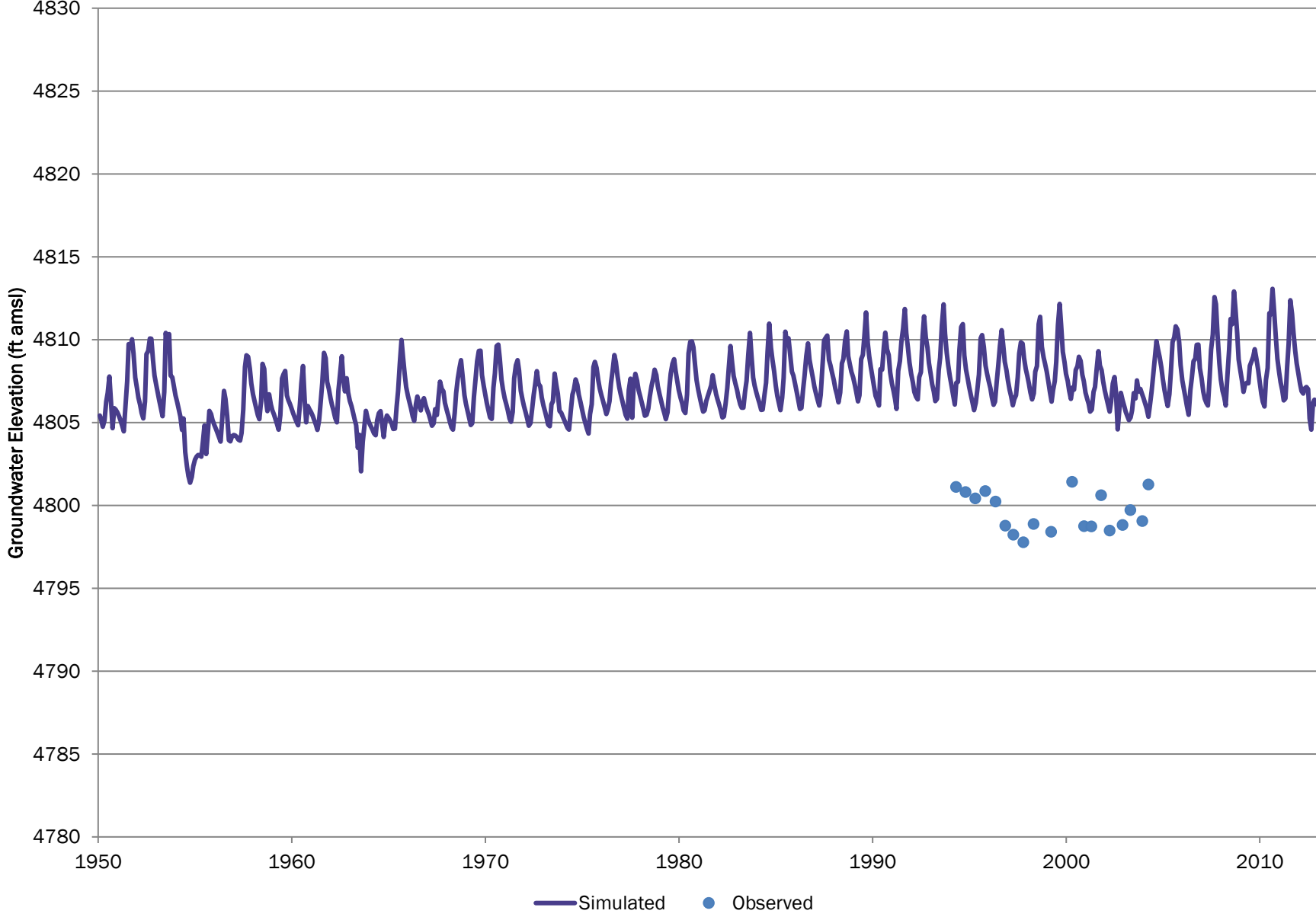
# 03N6715AD DWR



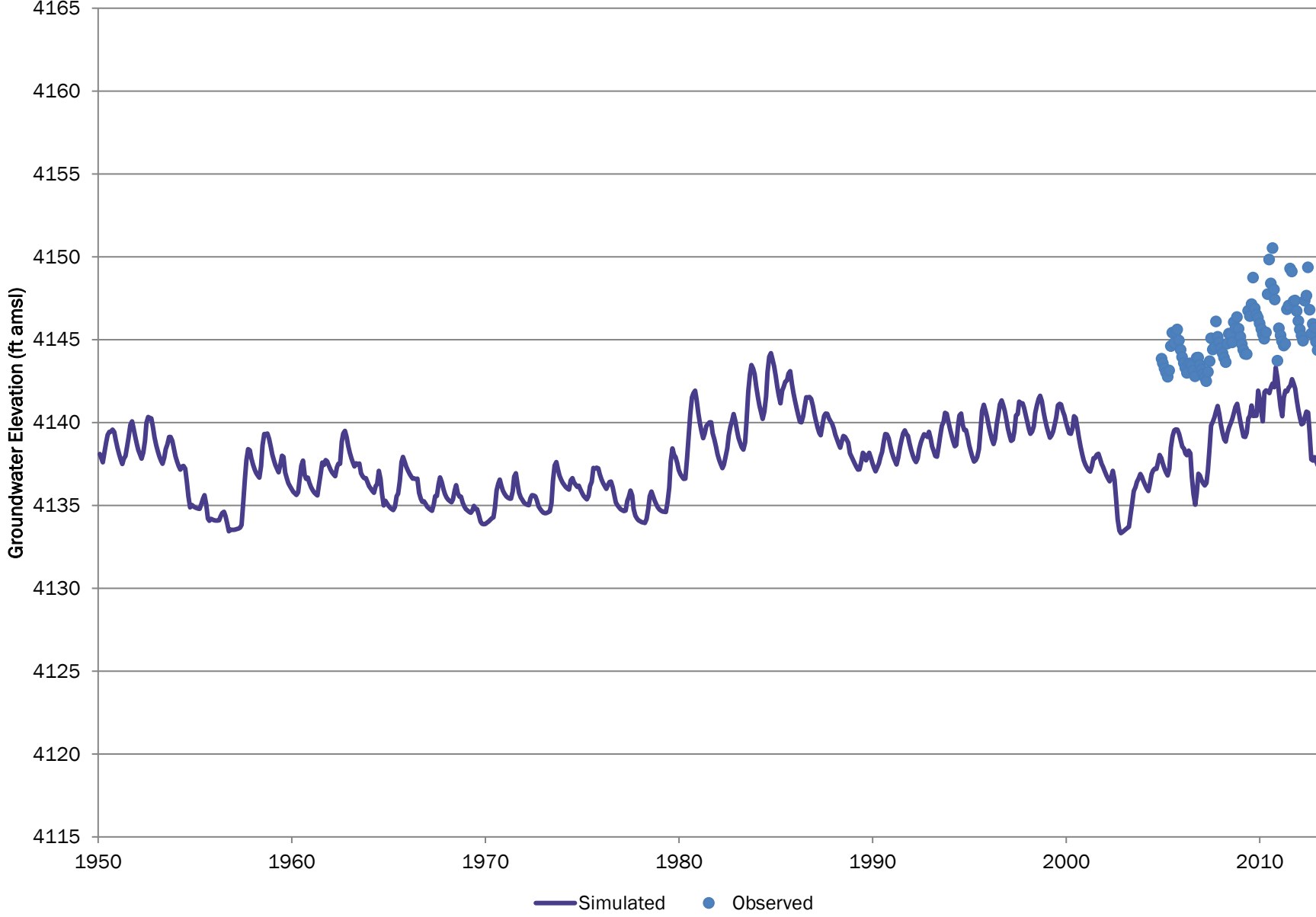
# SB00306723AB CCWCD



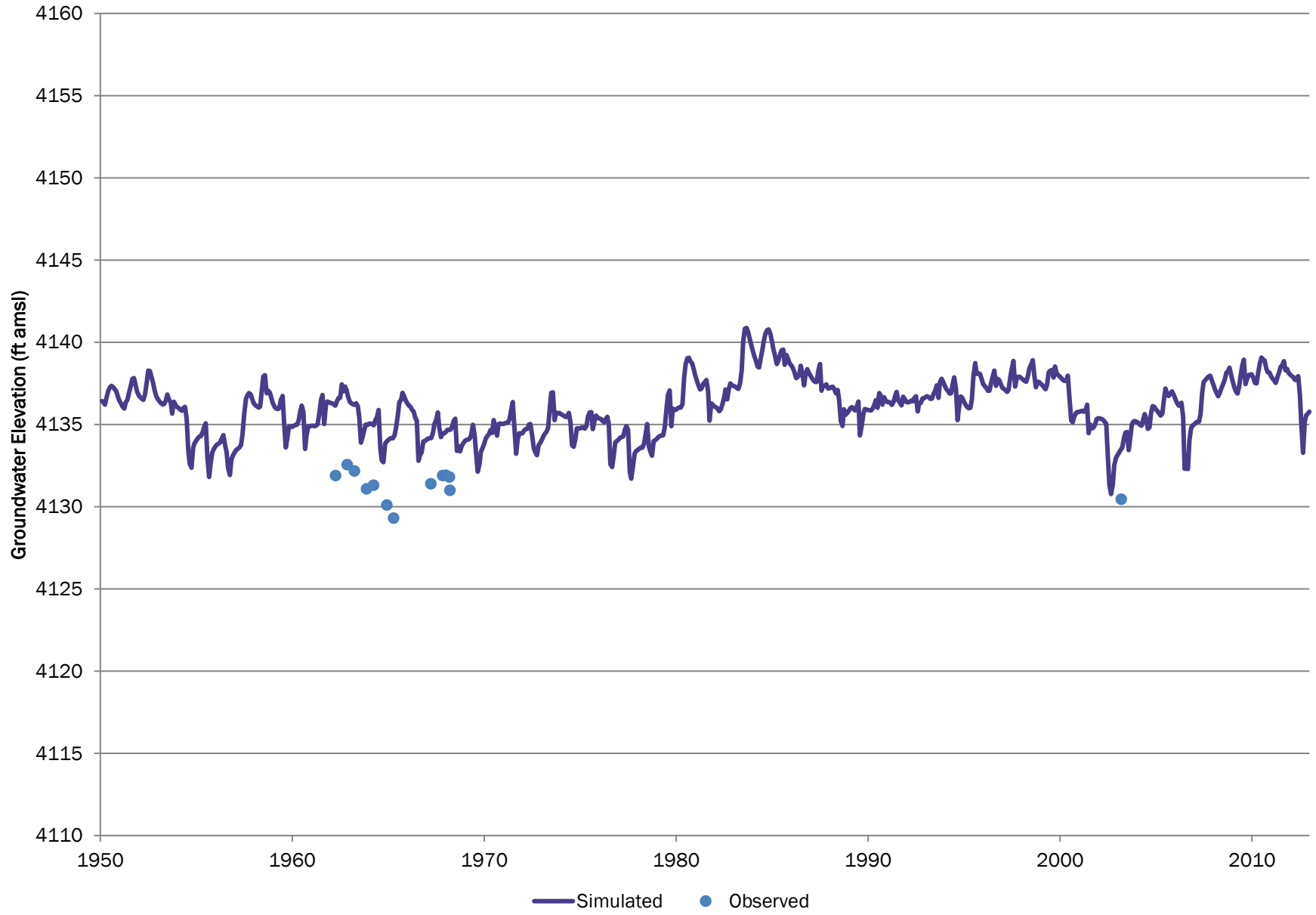
# SB00306725CB CCWCD



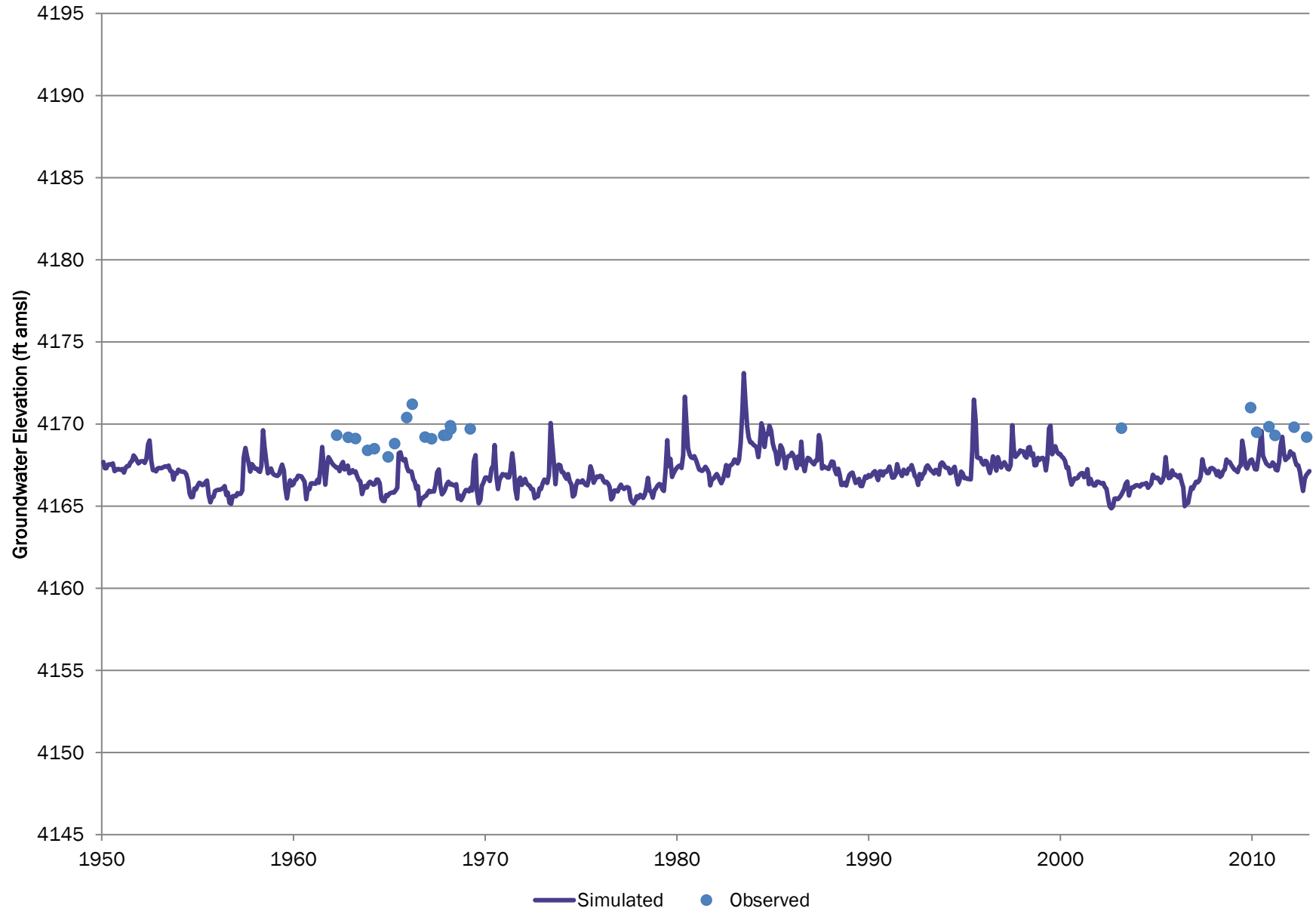
# LSP-21 DSS39BLZ



# Well ID 368;CSU WP 32 CSU

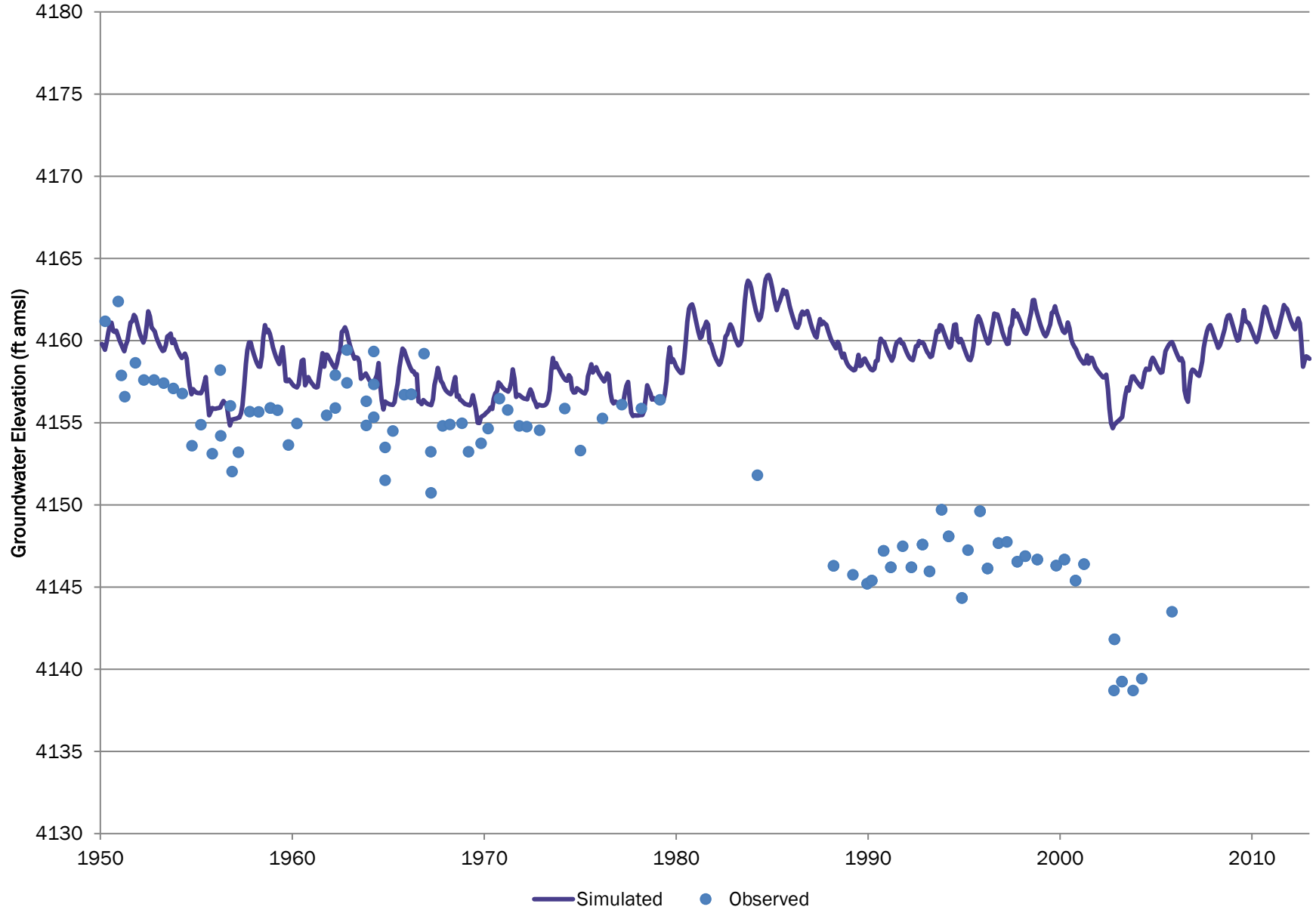


# WELL ID 366;CSU WP 26 CSU

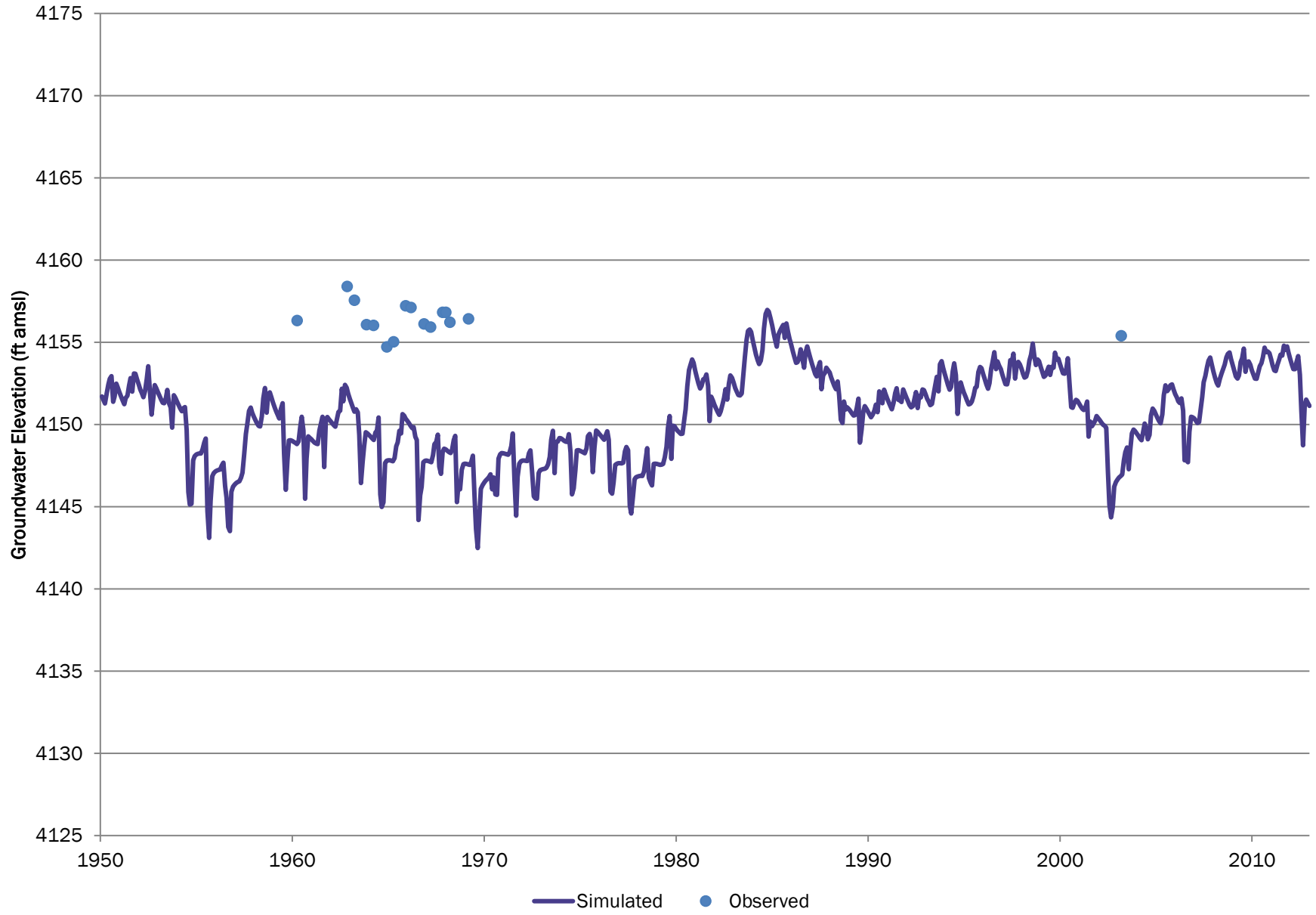




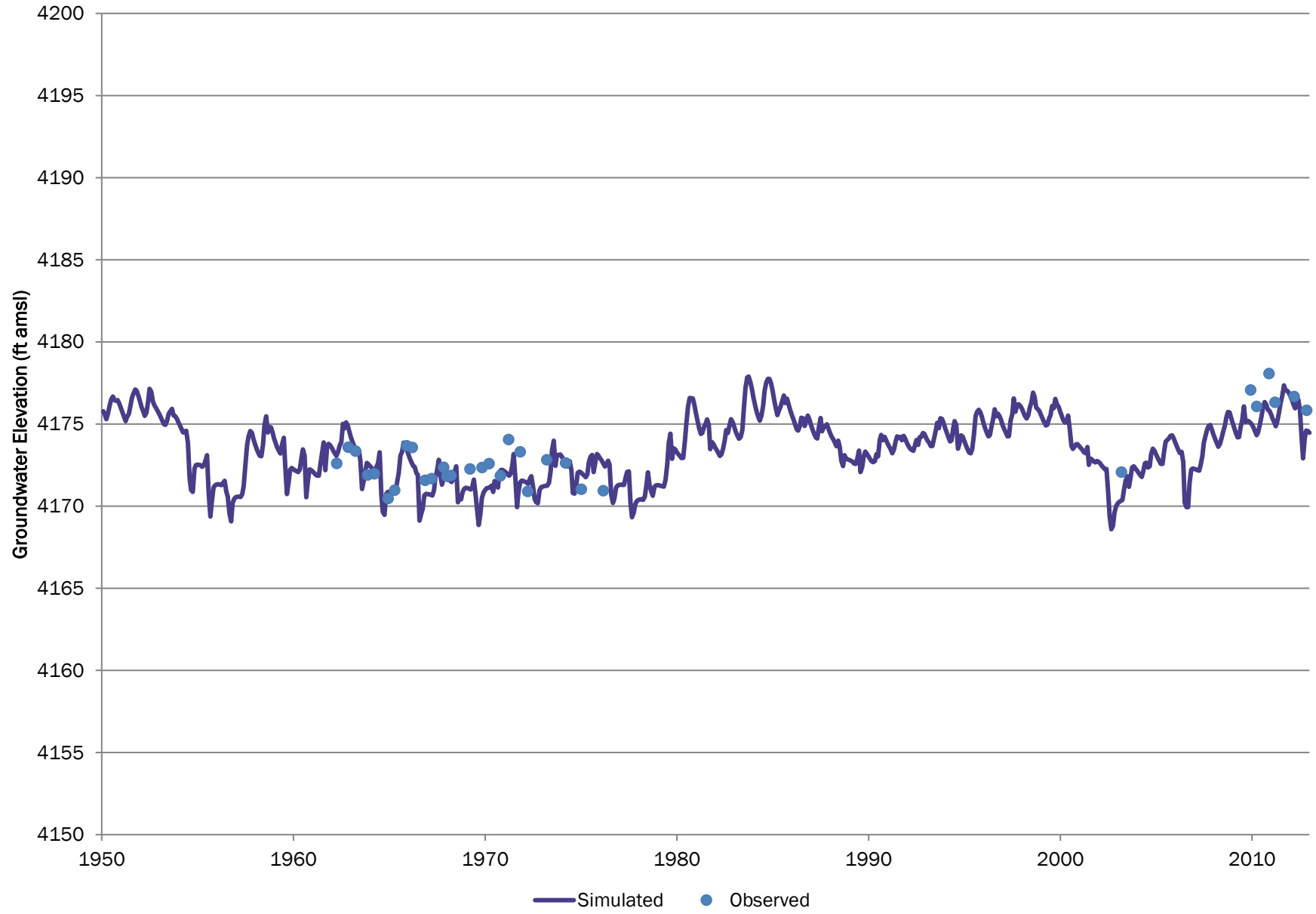
# 04N5509DCC DWR



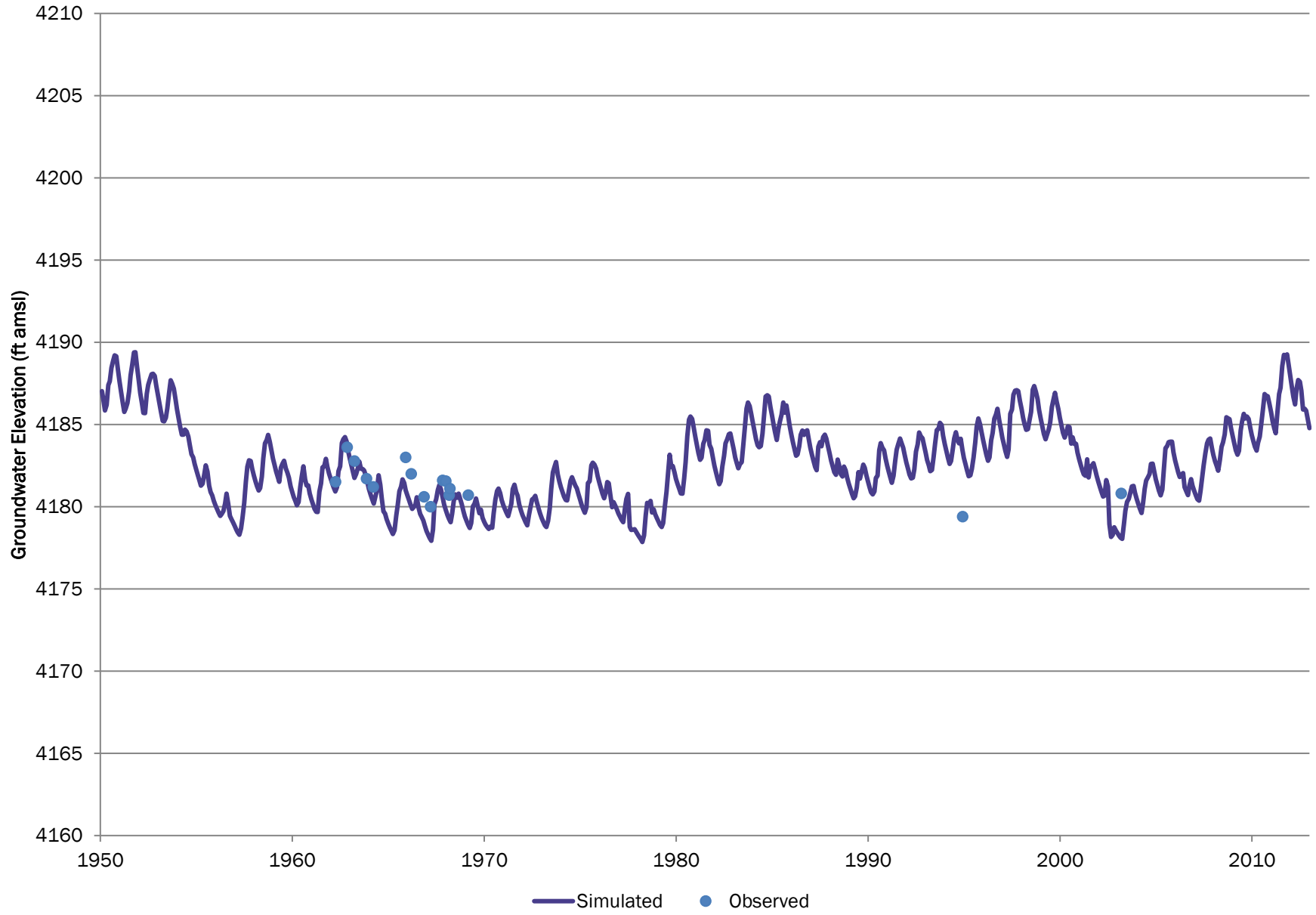
# Well ID 367;CSU WP 31 CSU



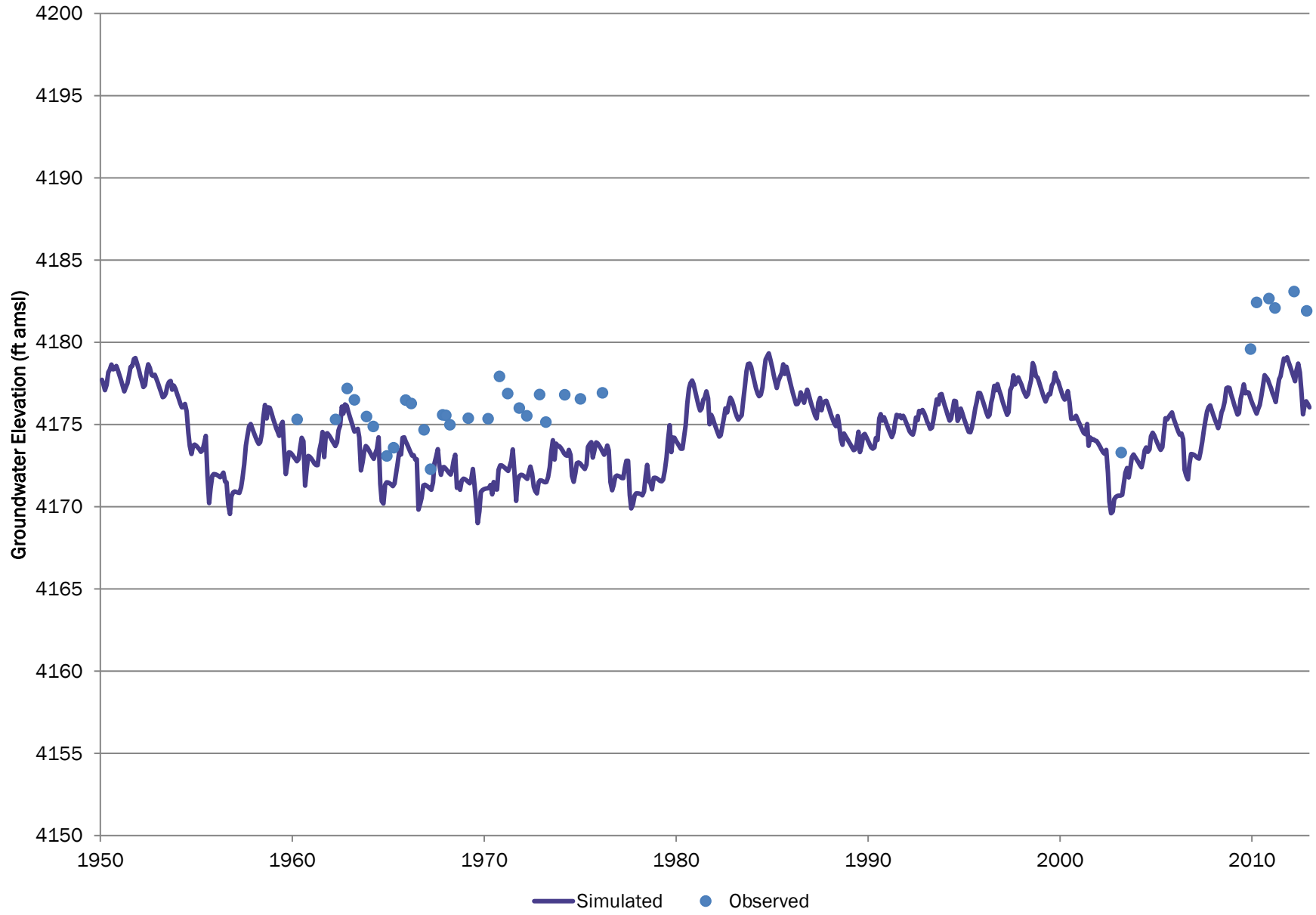
# WELL ID 363;CSU WP 27 CSU



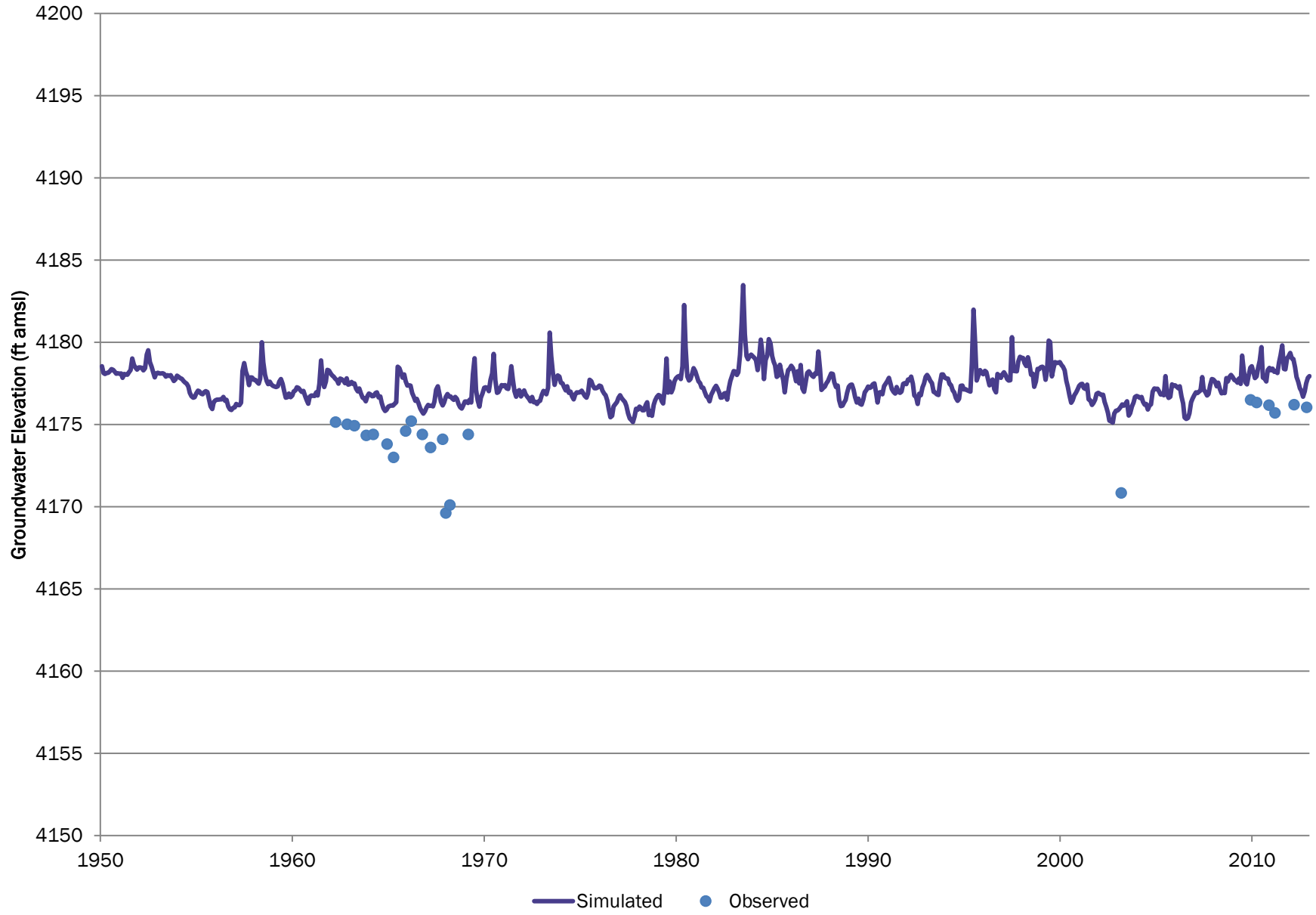
# Well ID 361;CSU WP 28 CSU



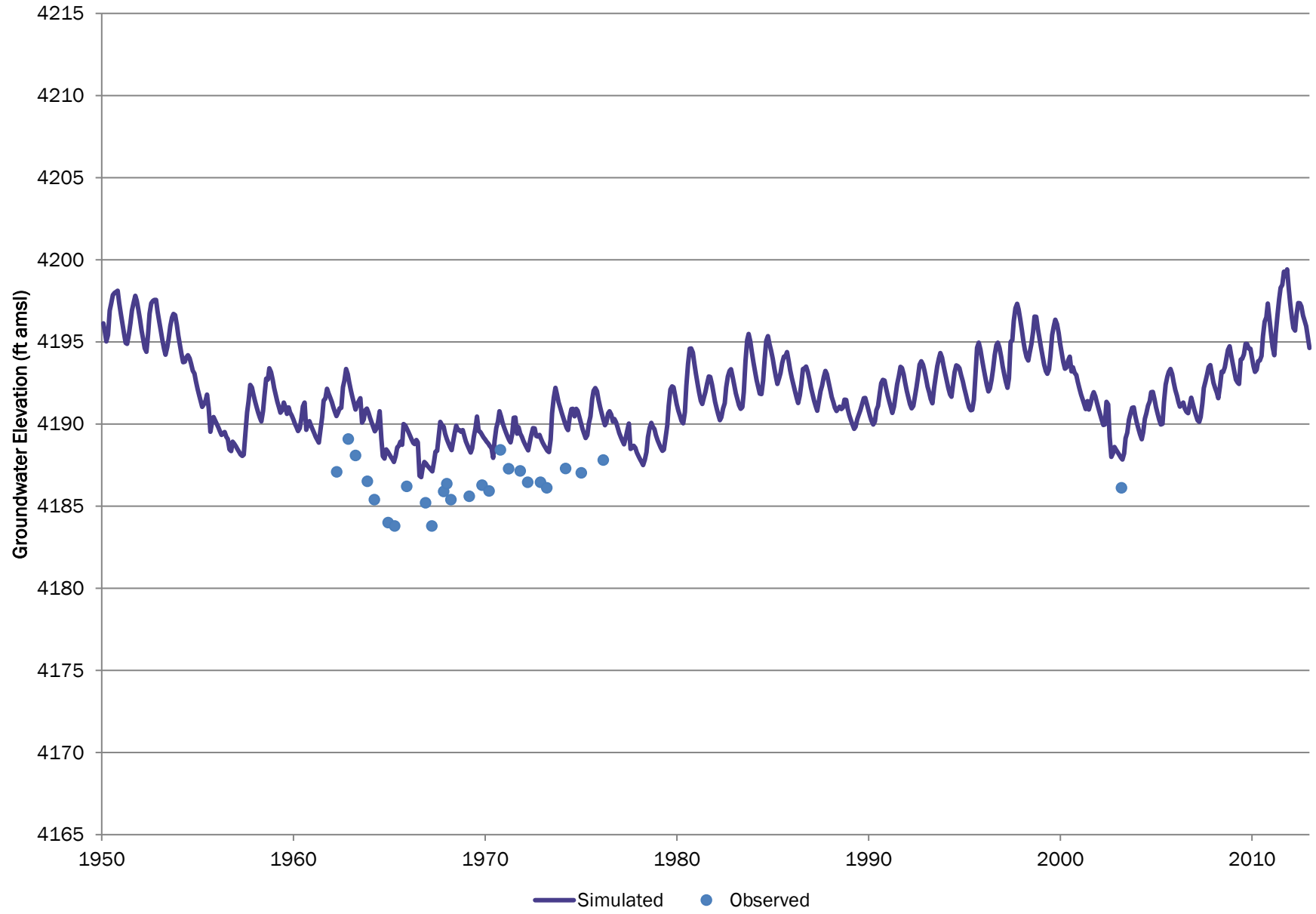
# WELL ID 362;CSU WP 29 CSU



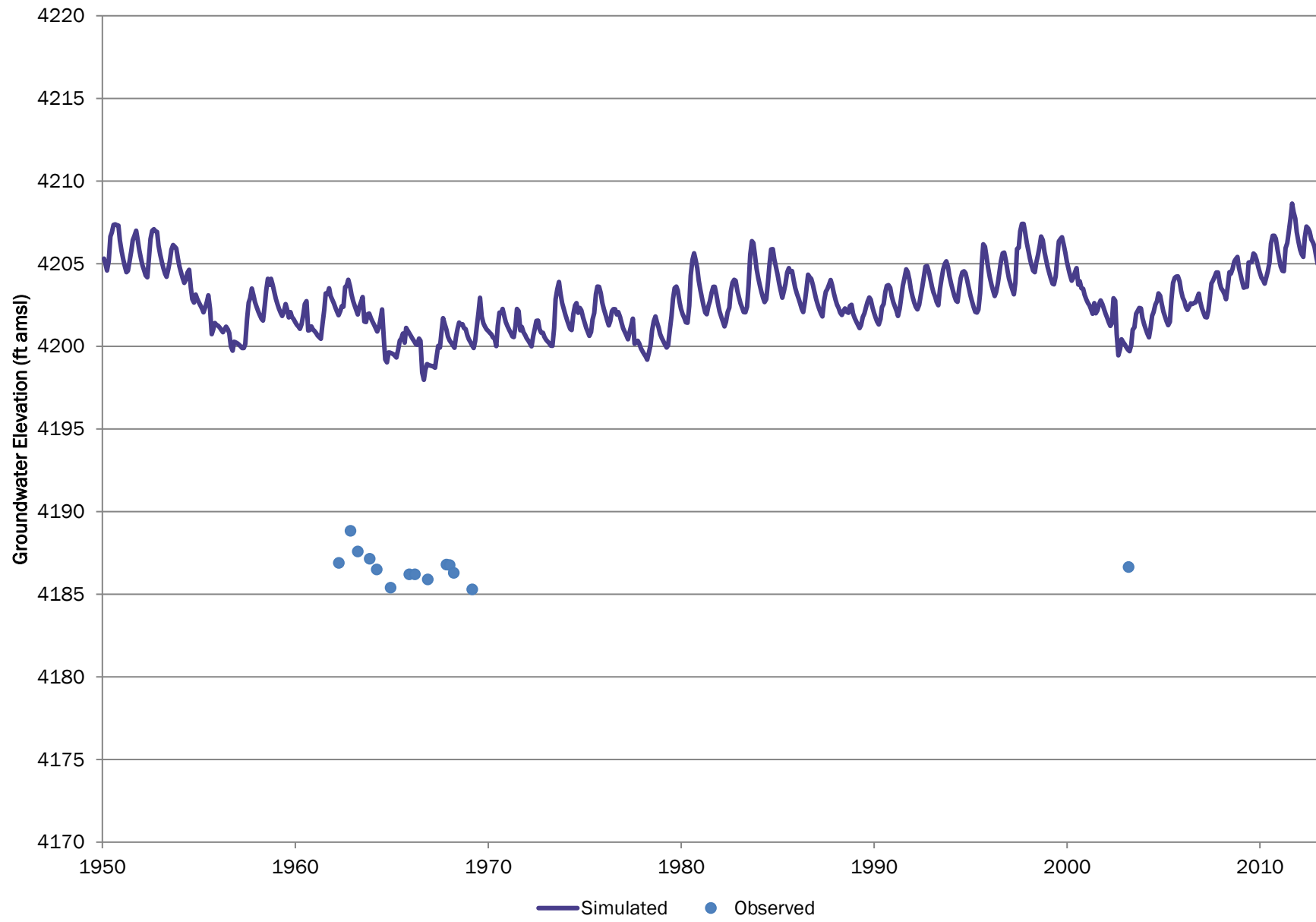
# WELL ID 365;CSU WP 25 CSU



# WELL ID 360;CSU WP 23 CSU

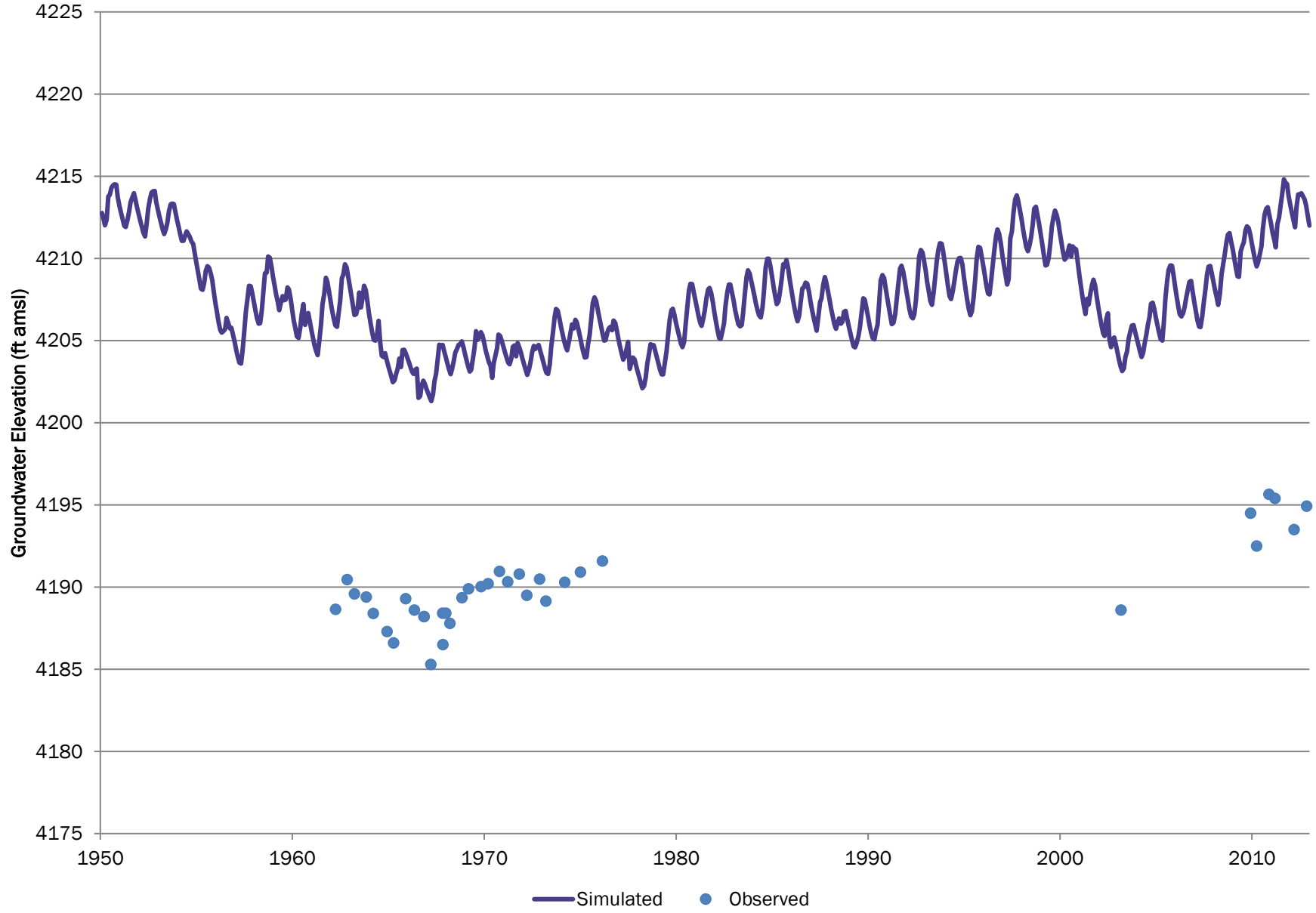


# Well ID 357;CSU WP 22 CSU

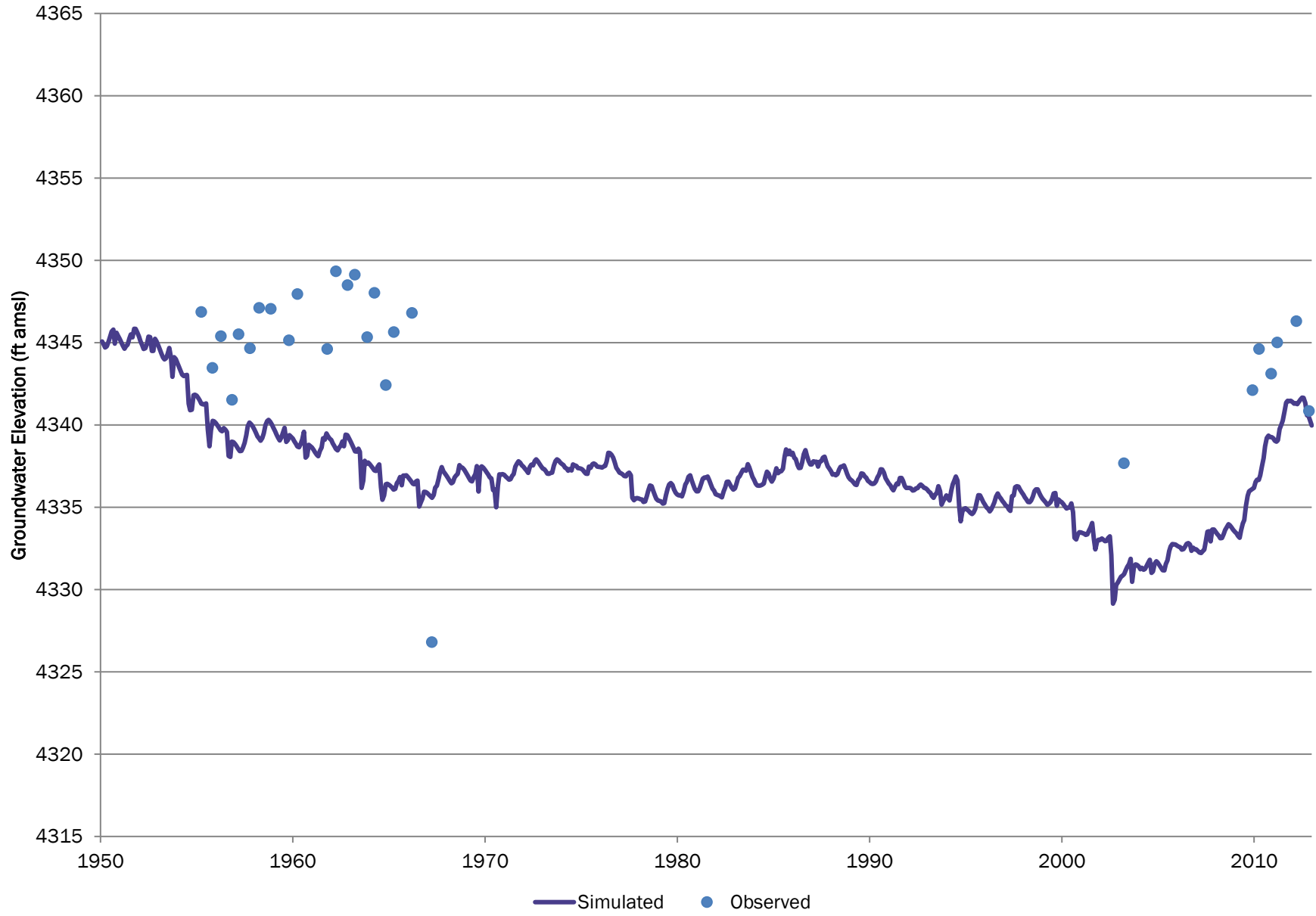




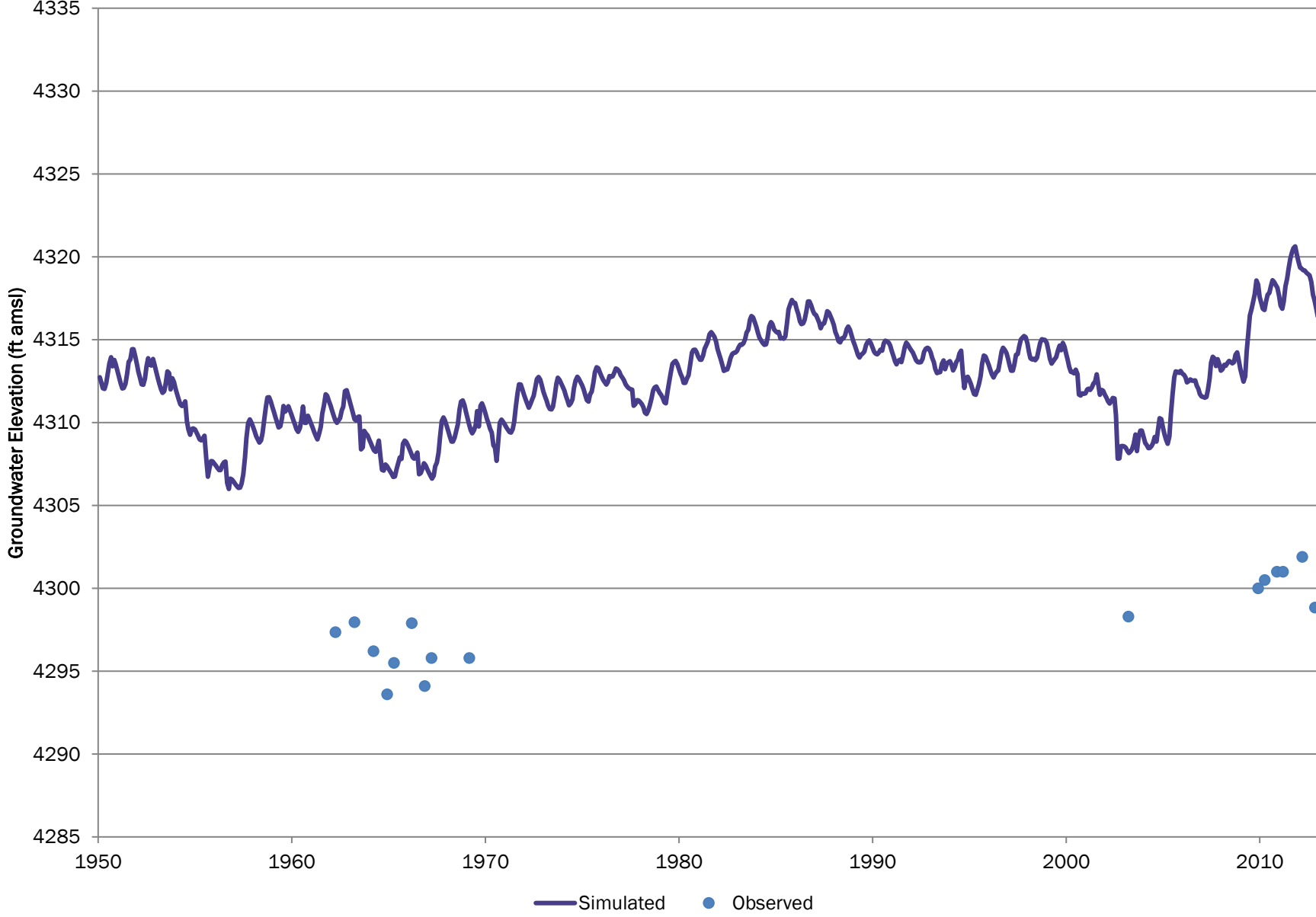
# WELL ID 359;CSU WP 18 CSU



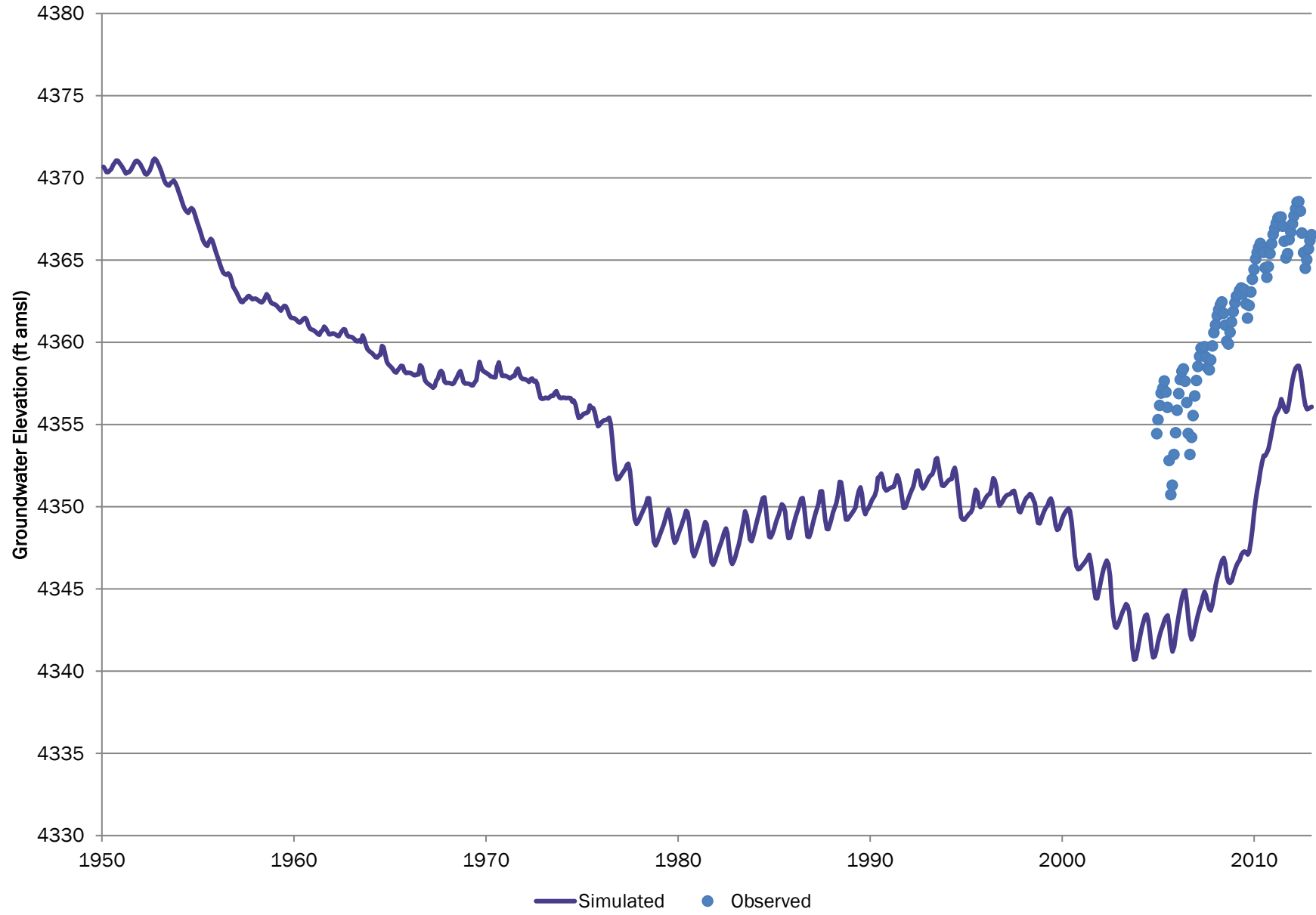
# WELL ID N/A;CSU WP 111 CSU



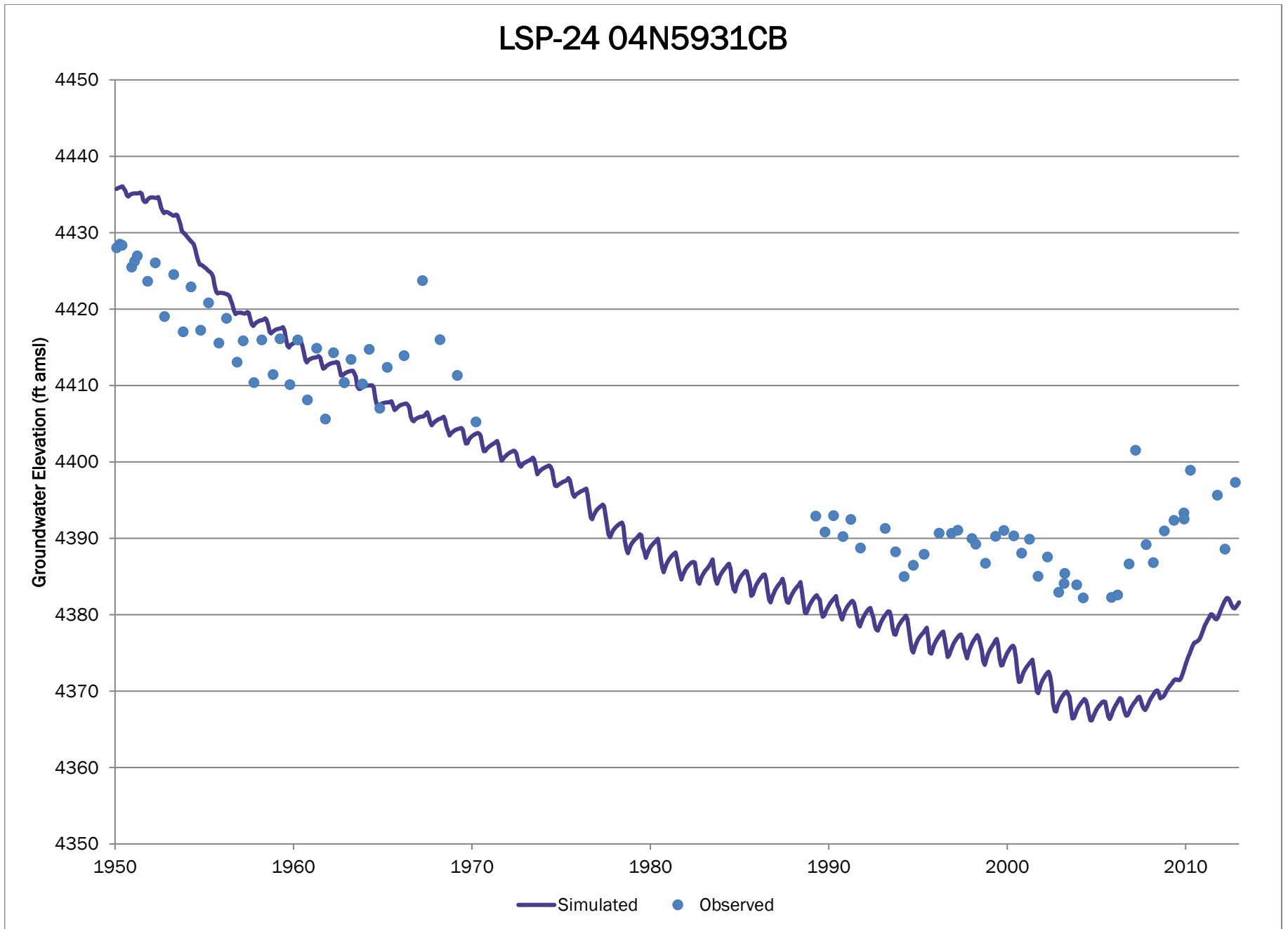
# WELL ID 352;CSU WP 104 CSU



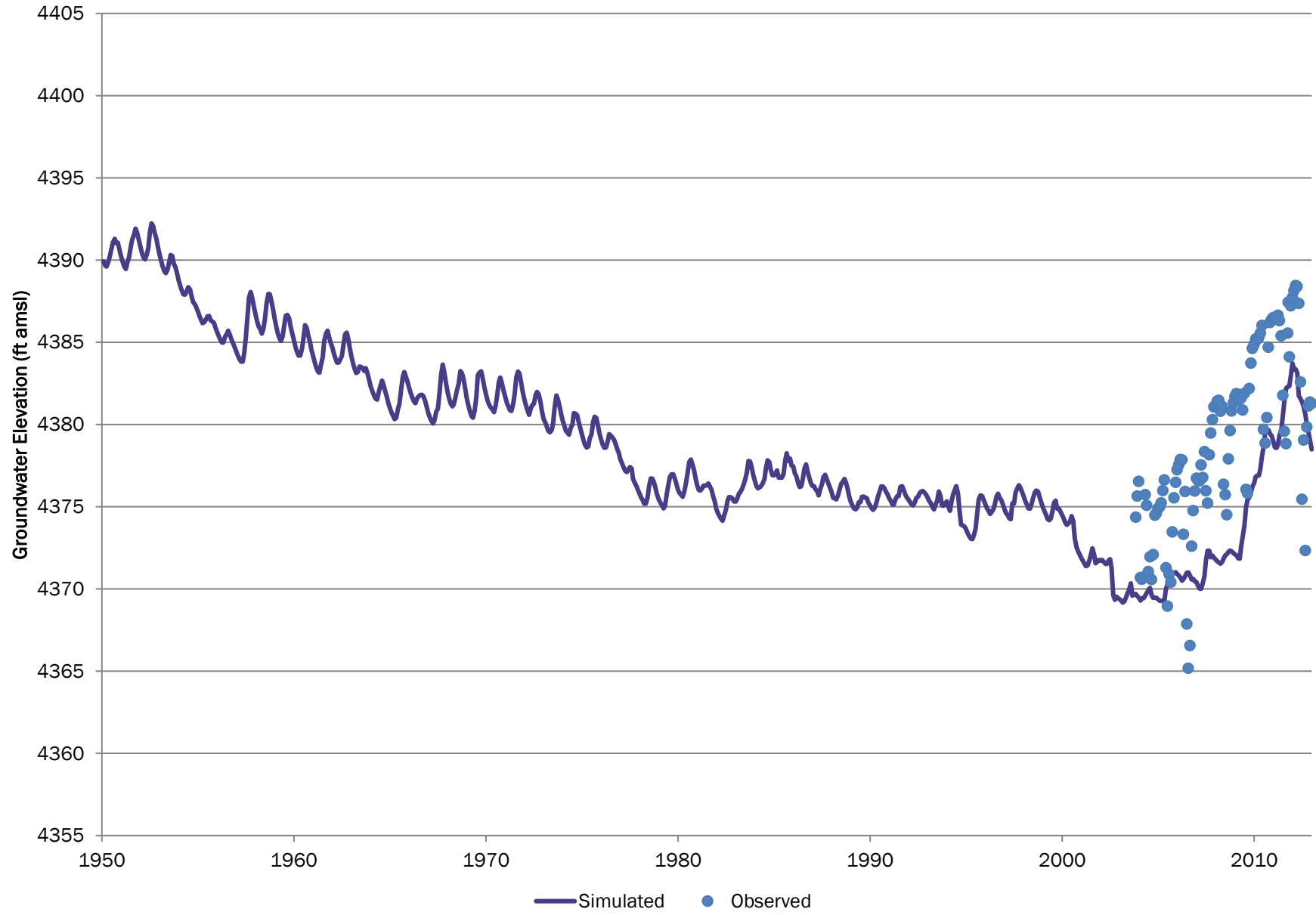
# LSP-23 DSS31WLD



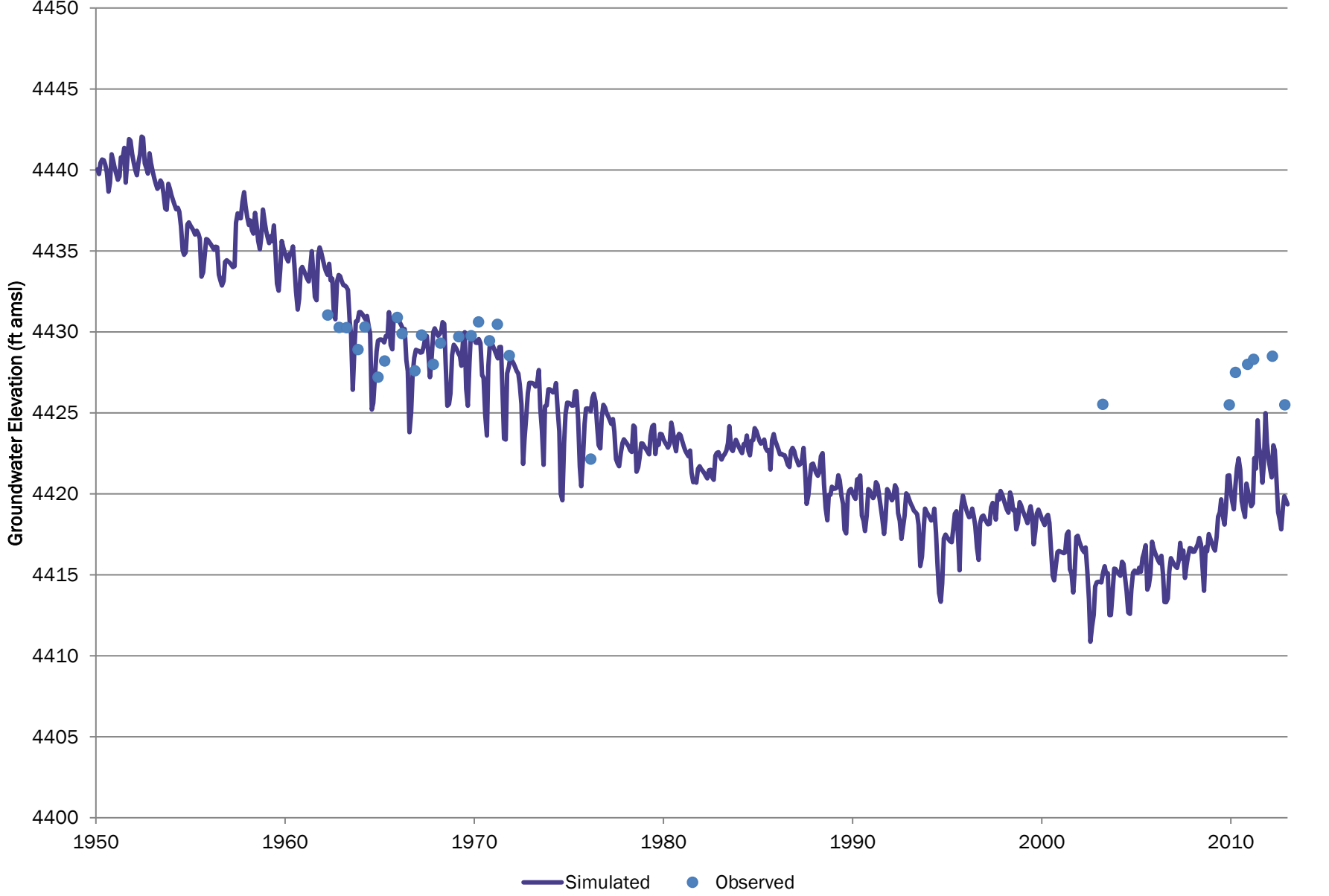
Note elevation axis range of 100 feet.



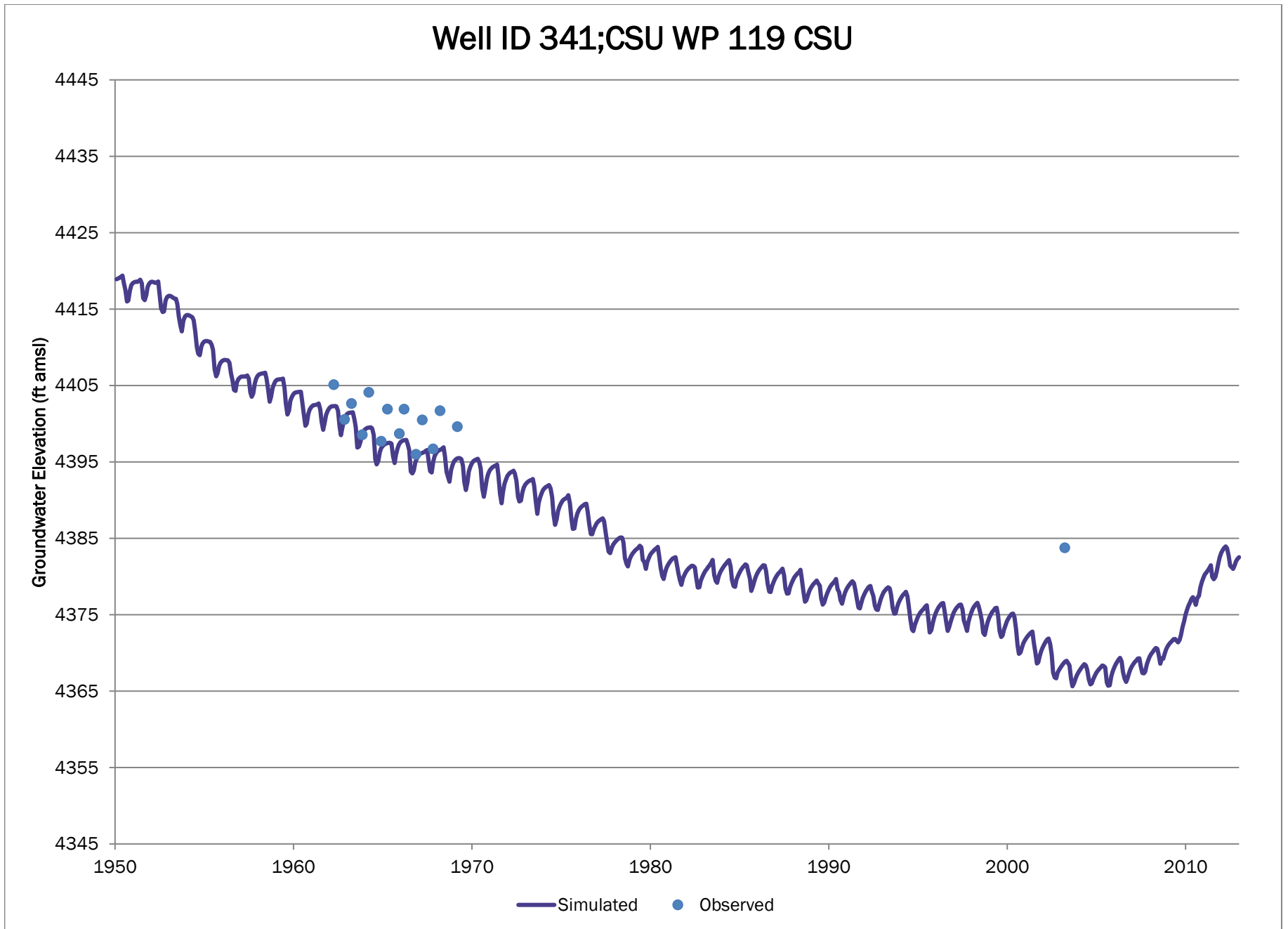
# LSP-25 DSS06WLD



# WELL ID 336;CSU WP 125 CSU

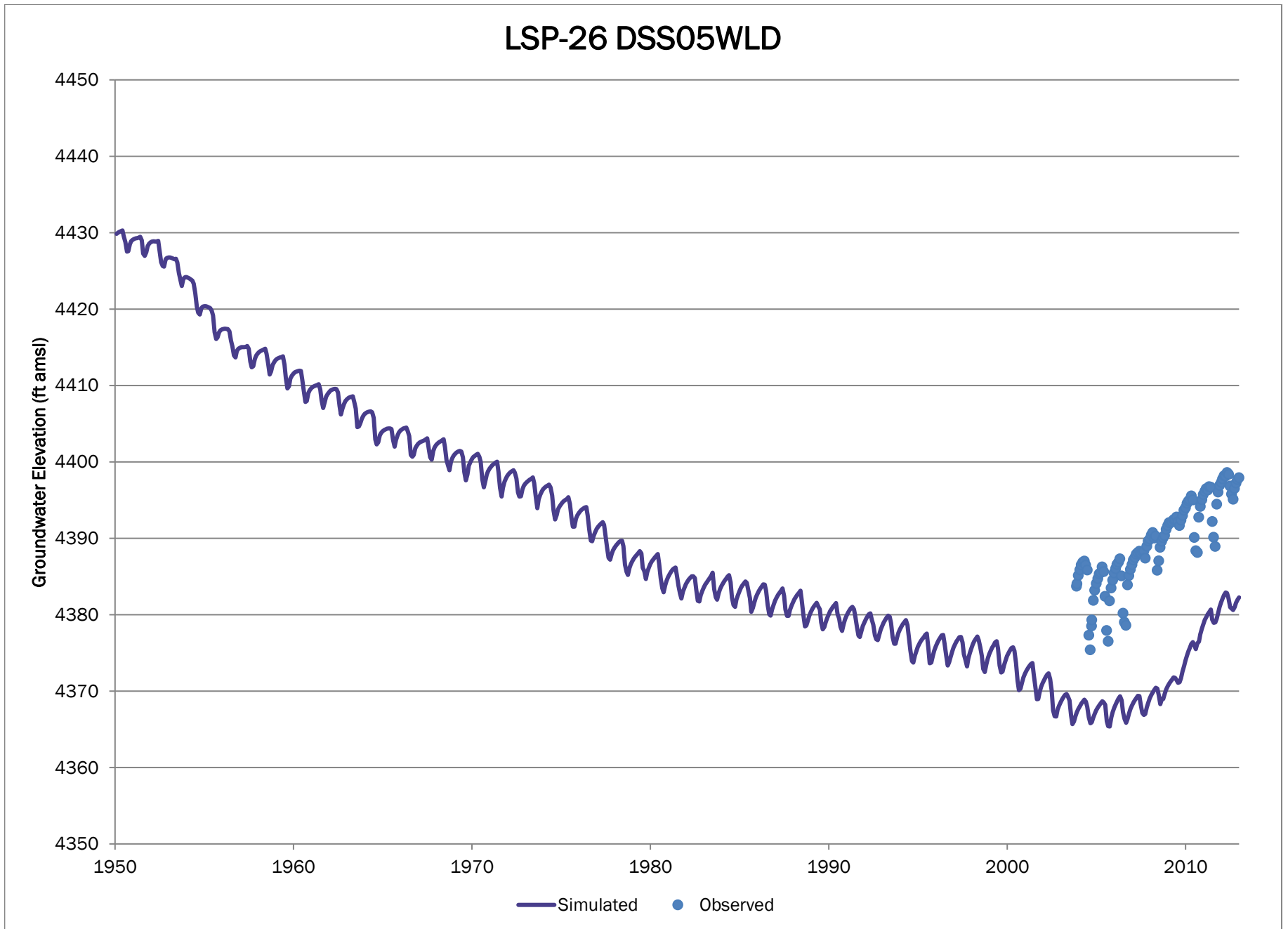


Note elevation axis range of 100 feet.

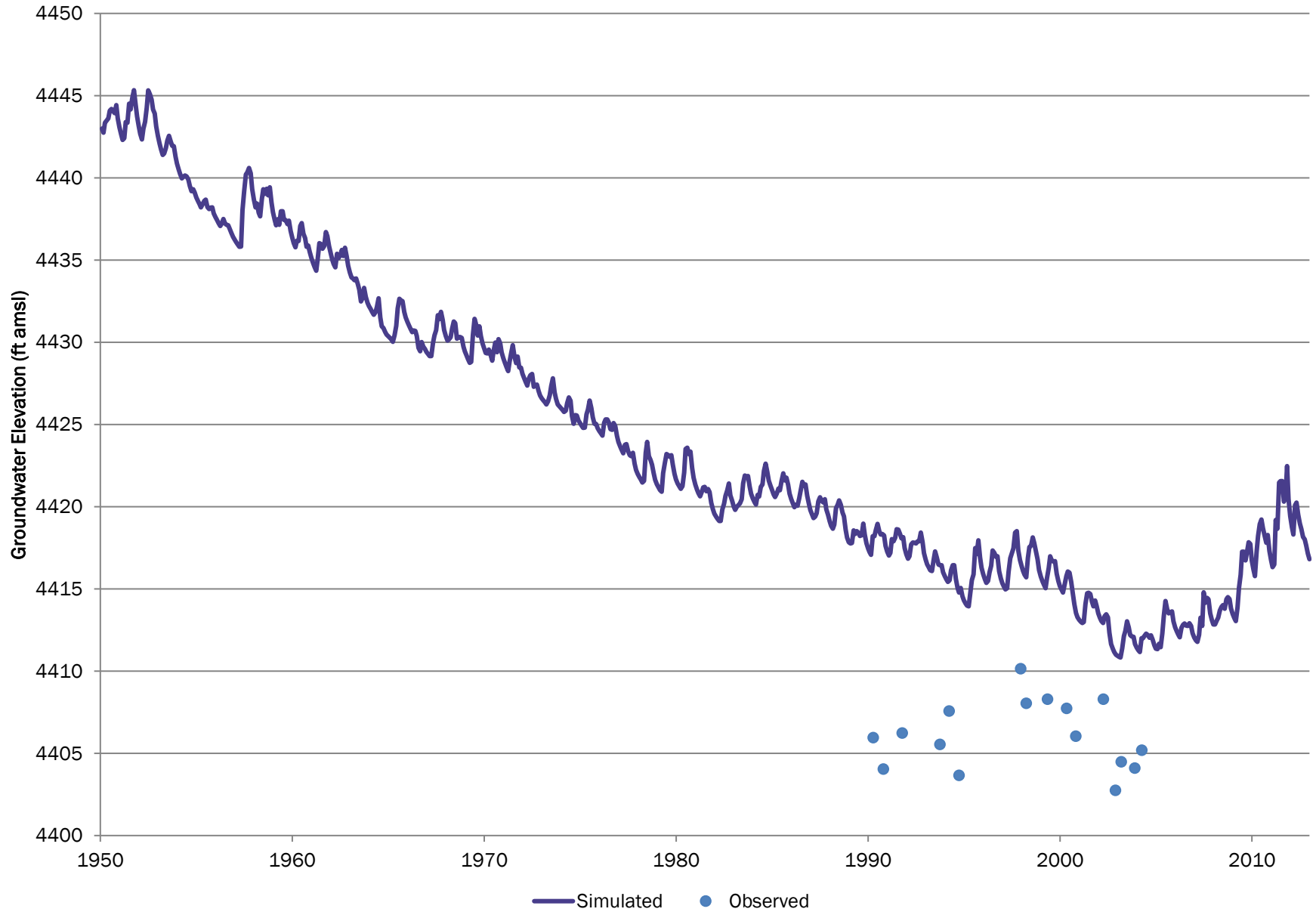




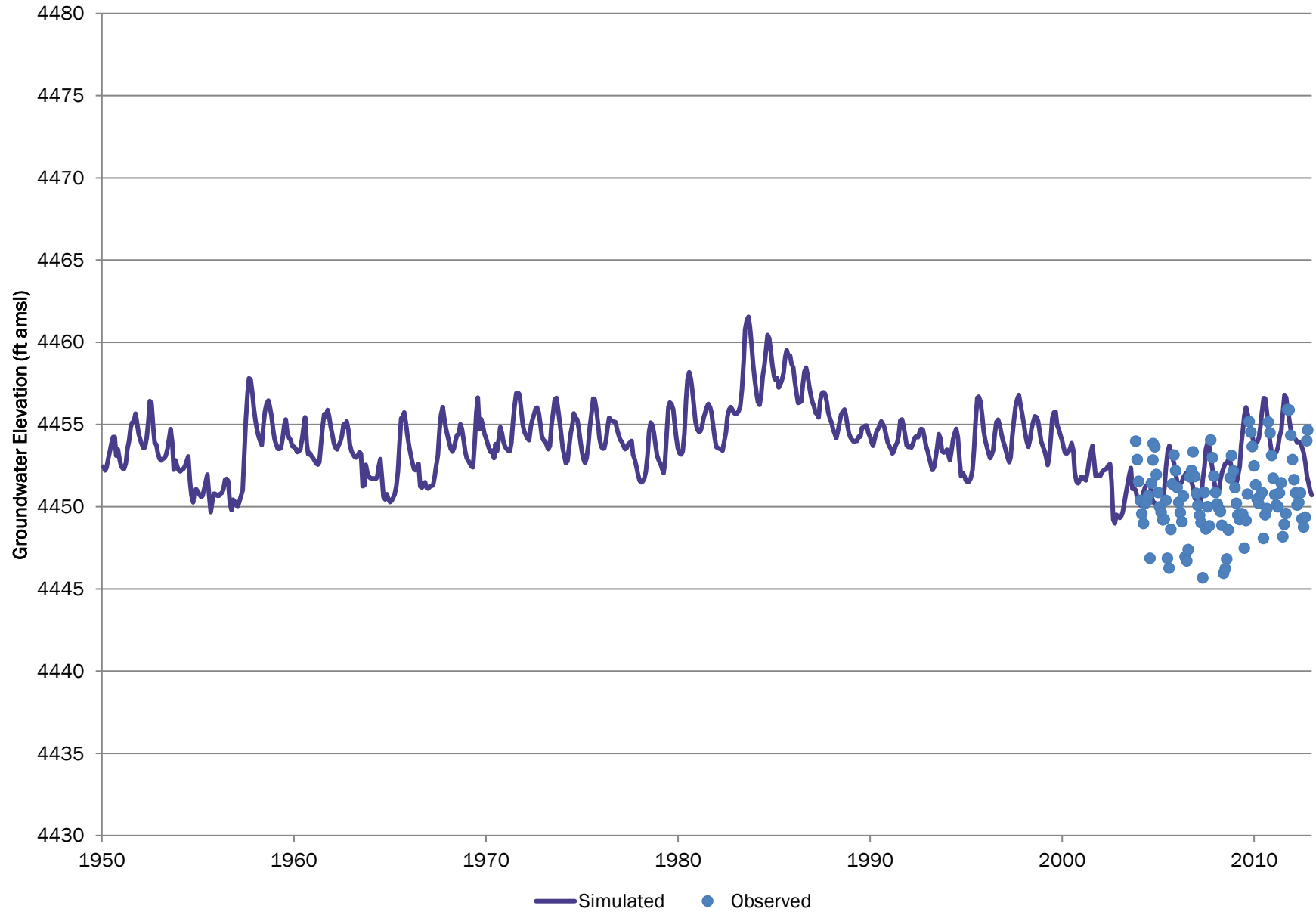
Note elevation axis range of 100 feet.



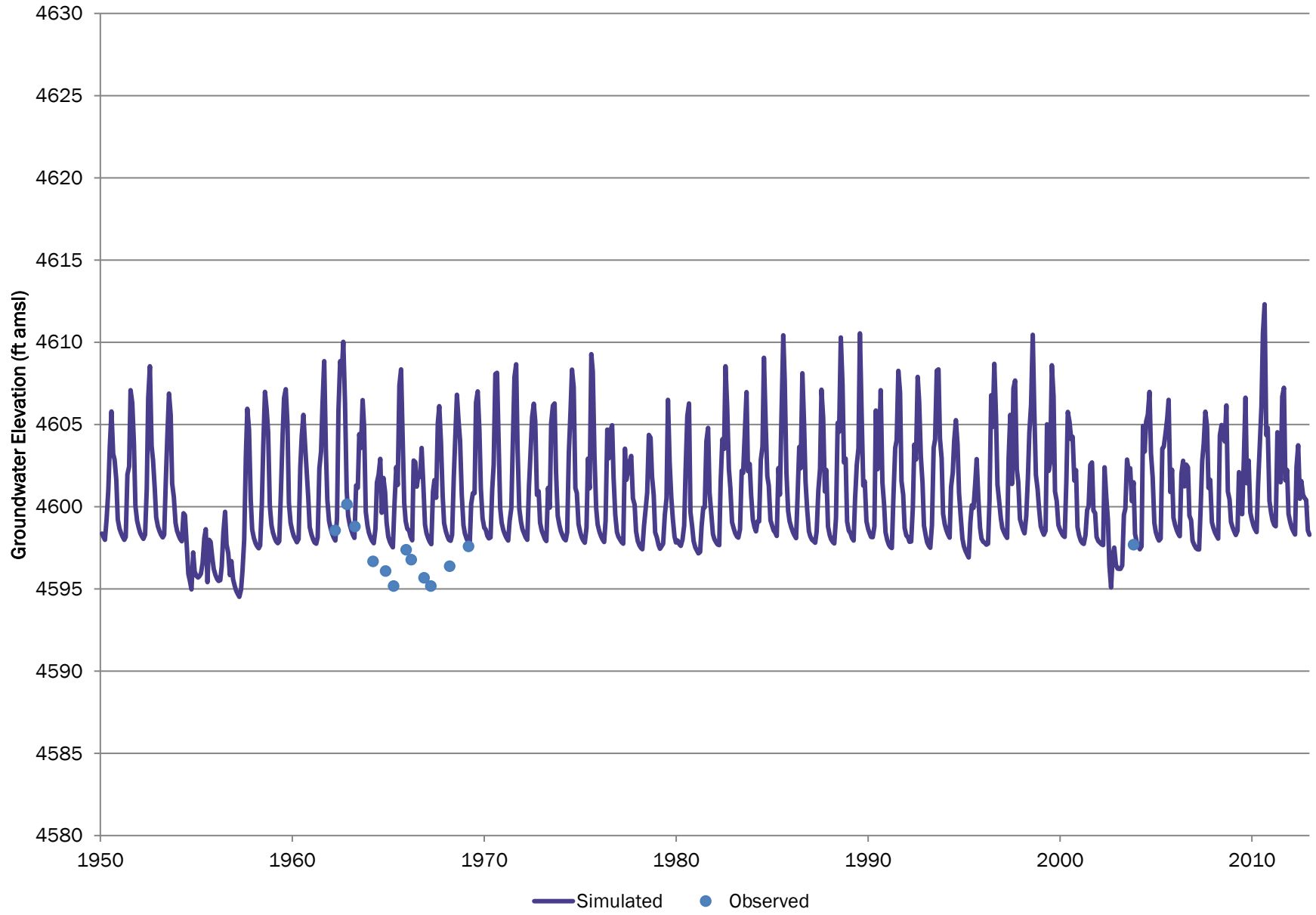
# SB00406030CA CCWCD



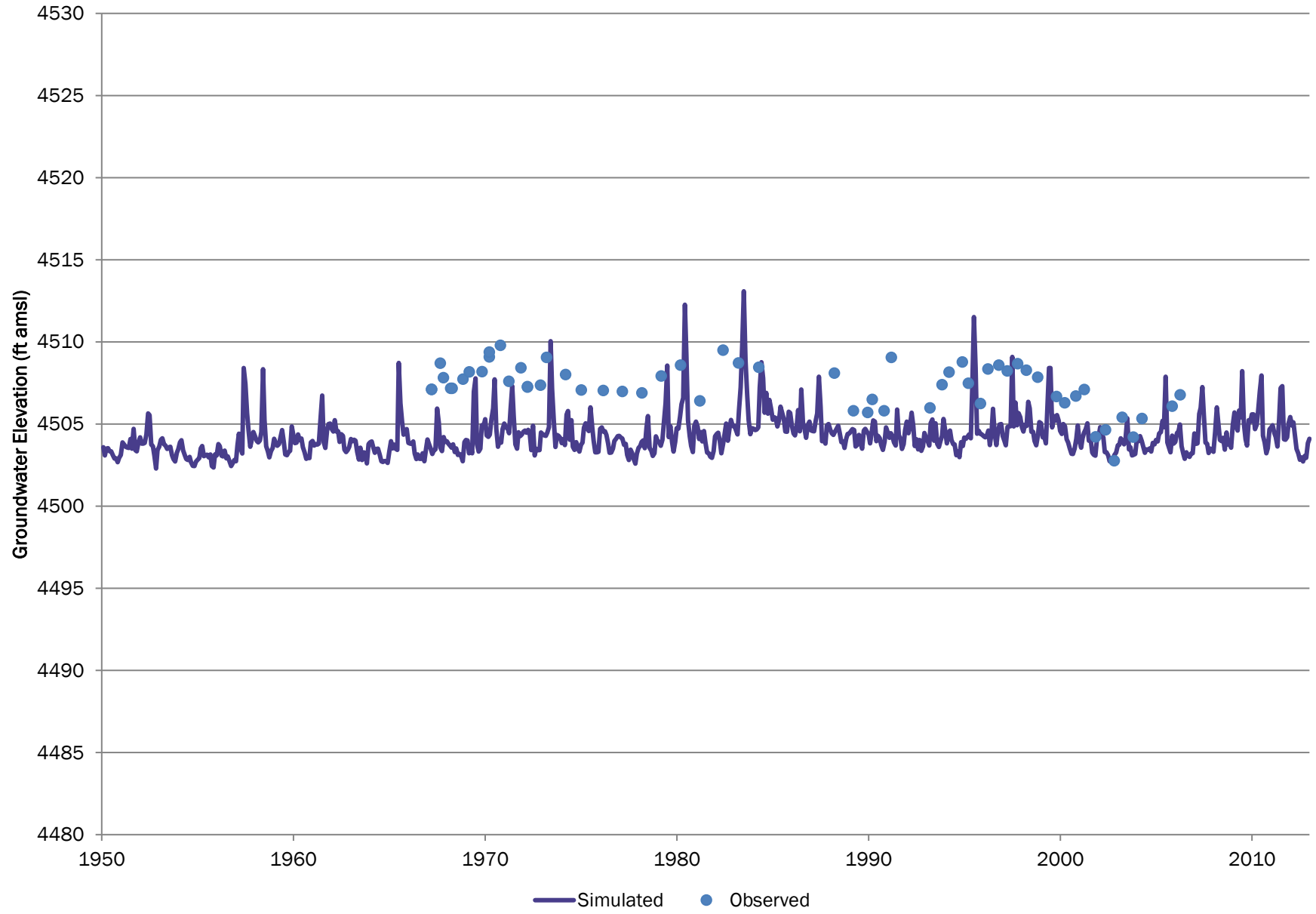
# LSP-27 DSS030CH



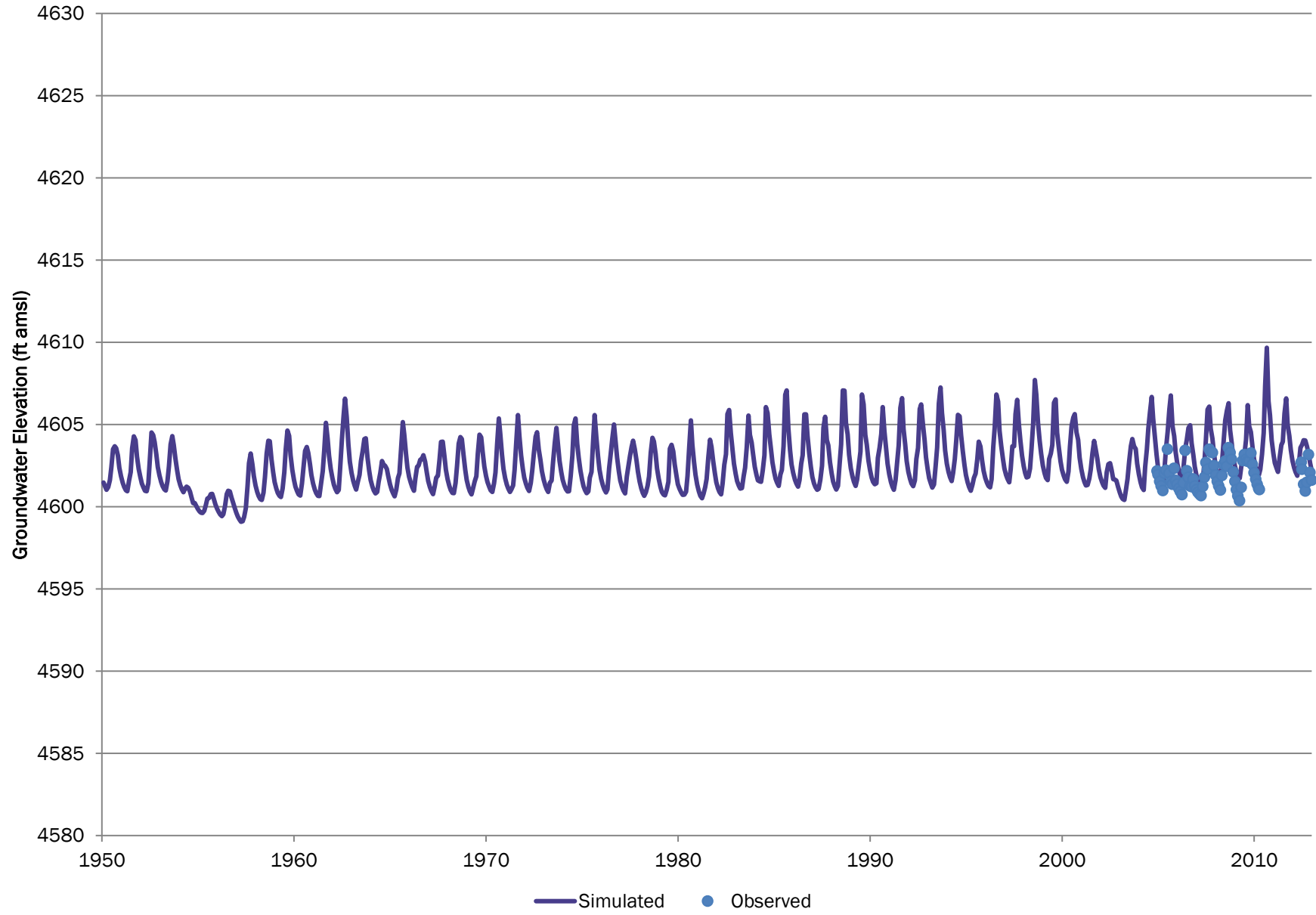
# Well ID 220;CSU WP N/A CSU



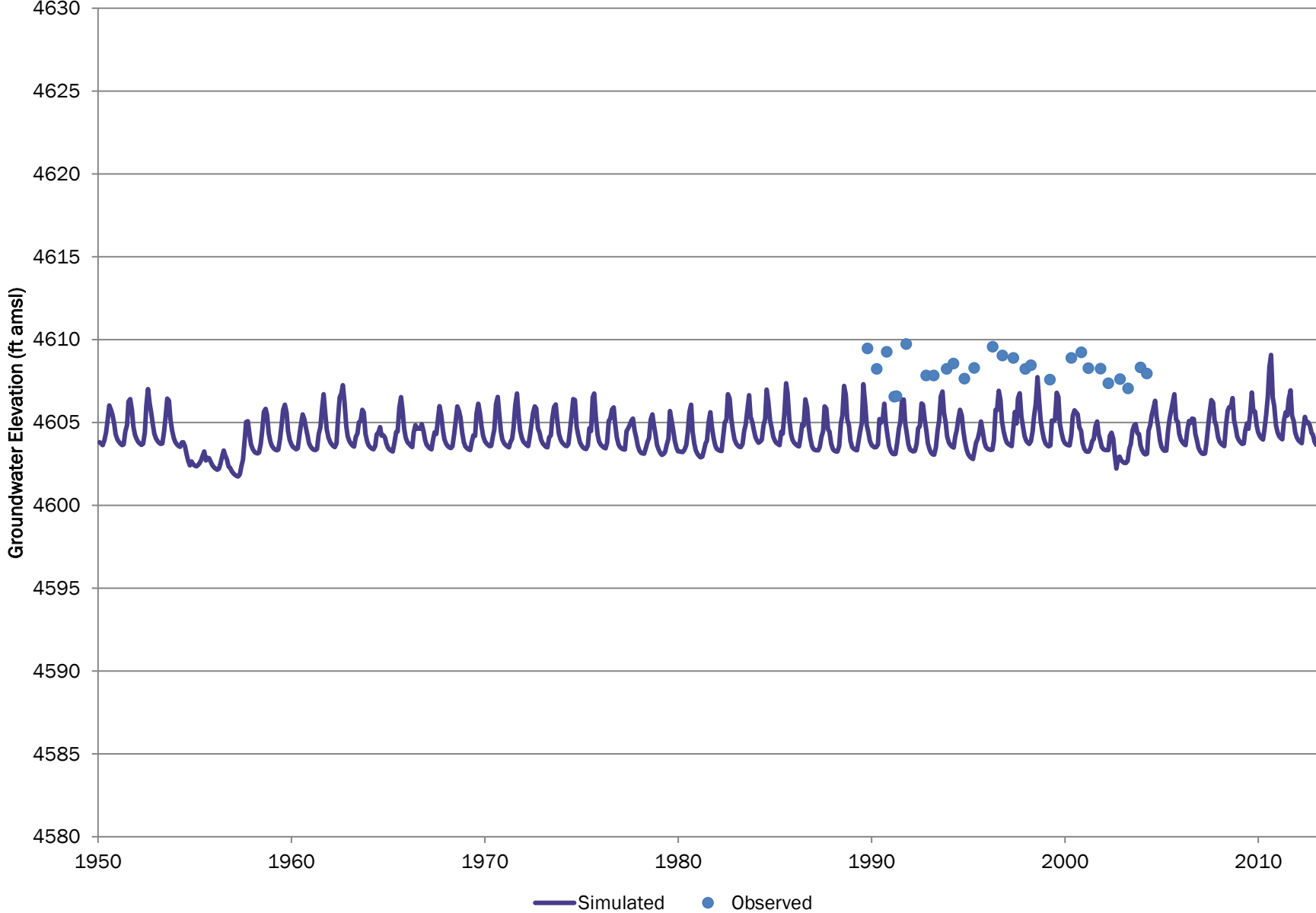
# 401858104224400 DWR



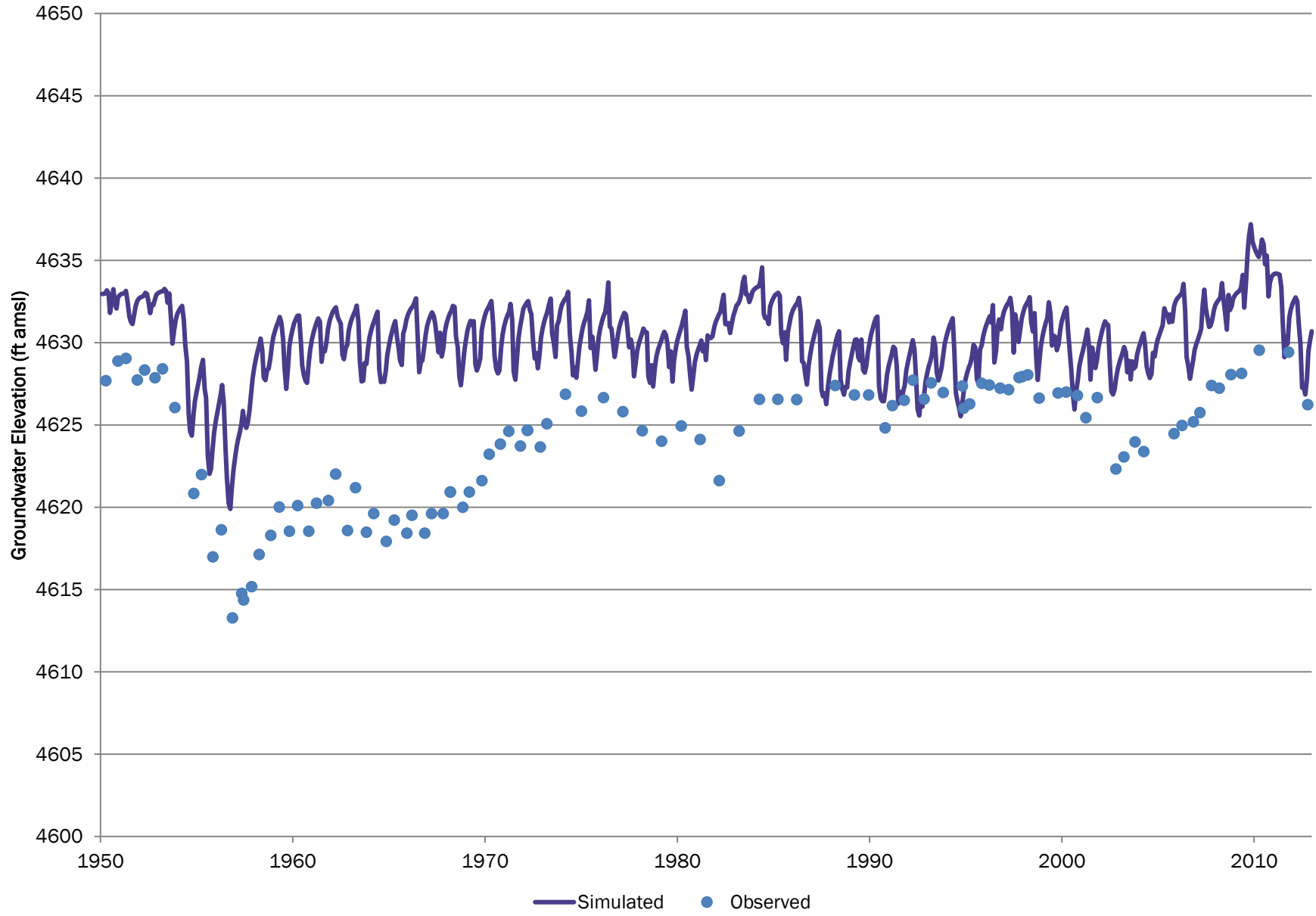
# LSP-28 DSS29BXE



# SB00406401CB CCWCD

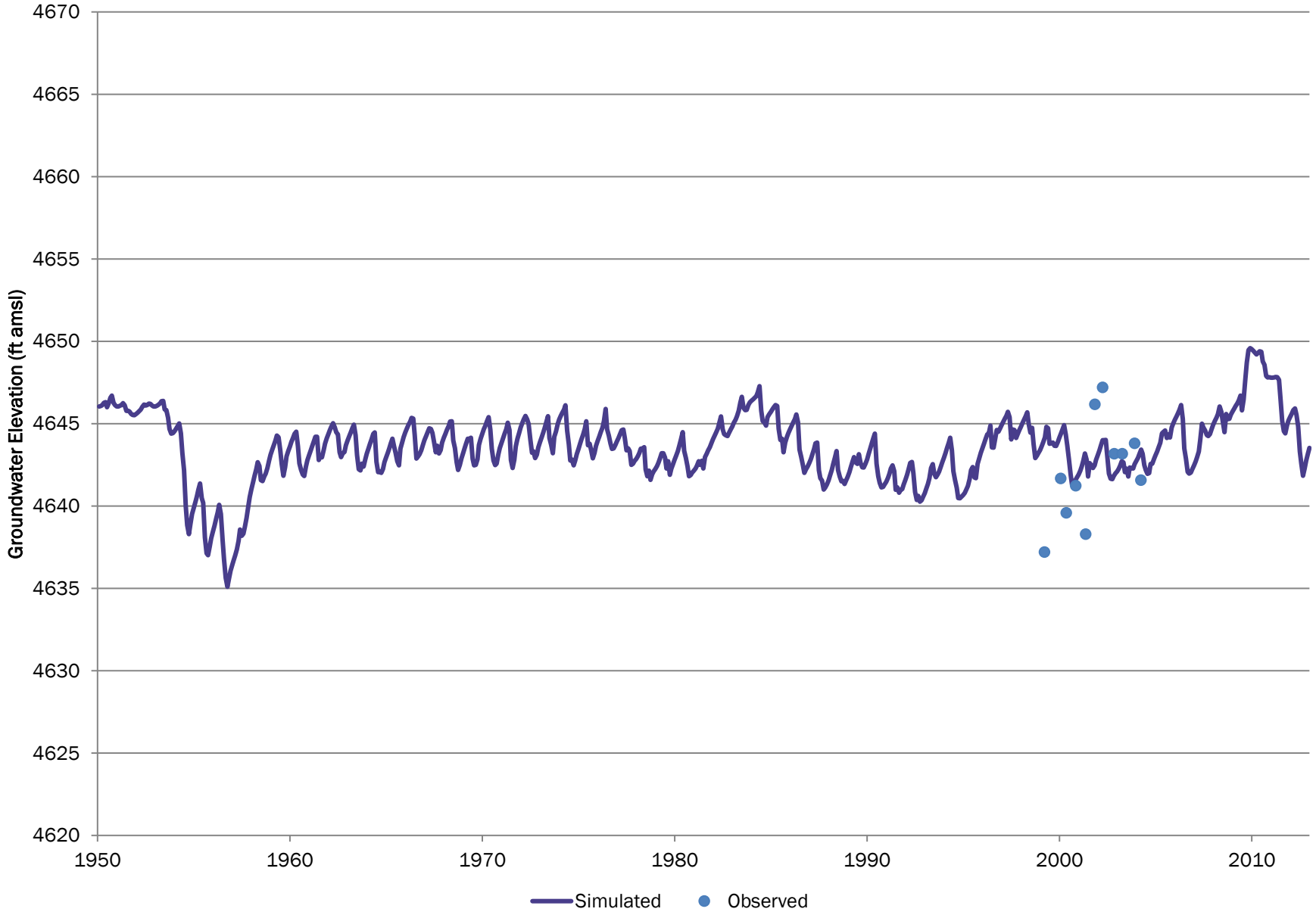


# LSP-31 04N6410DDD

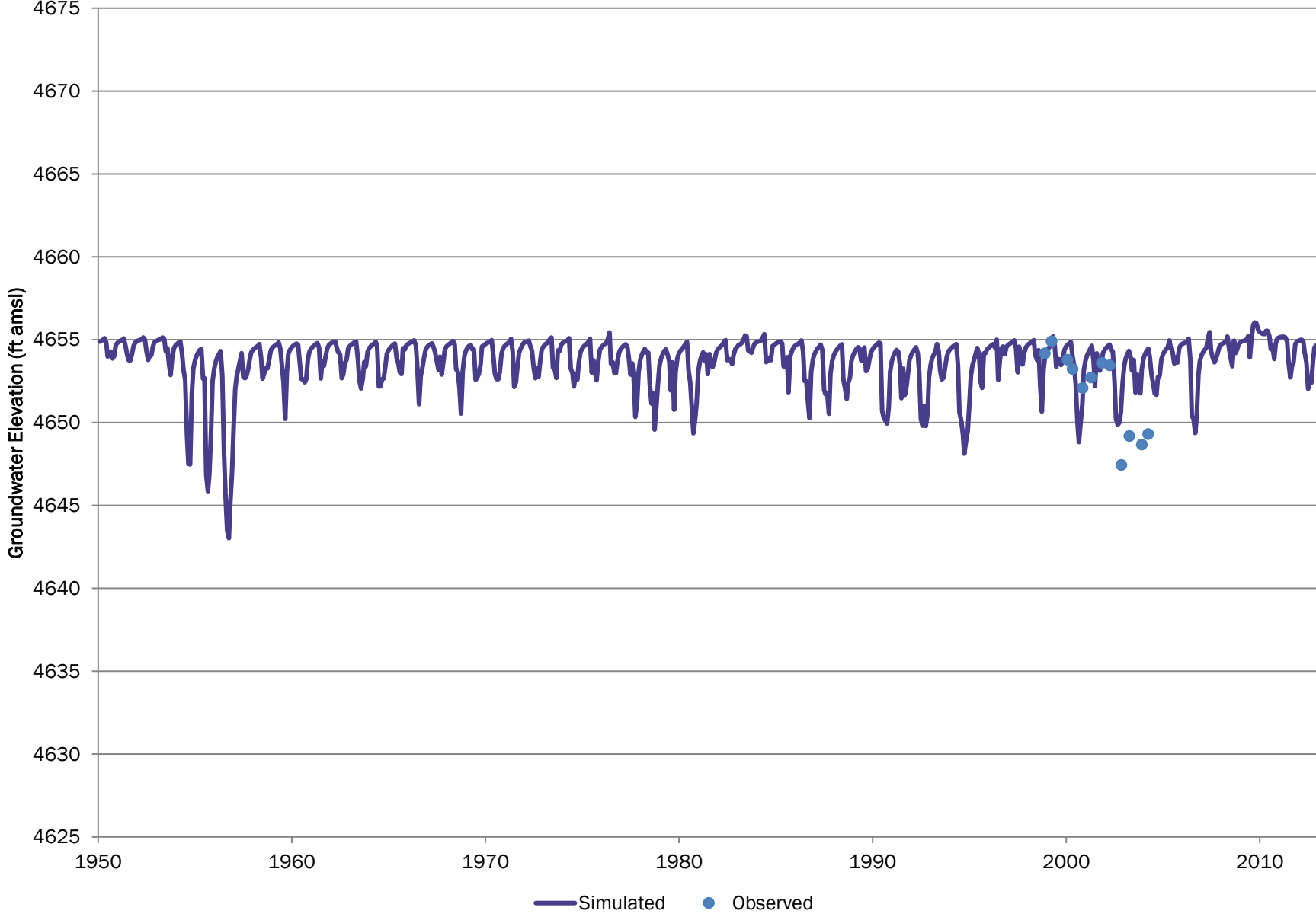




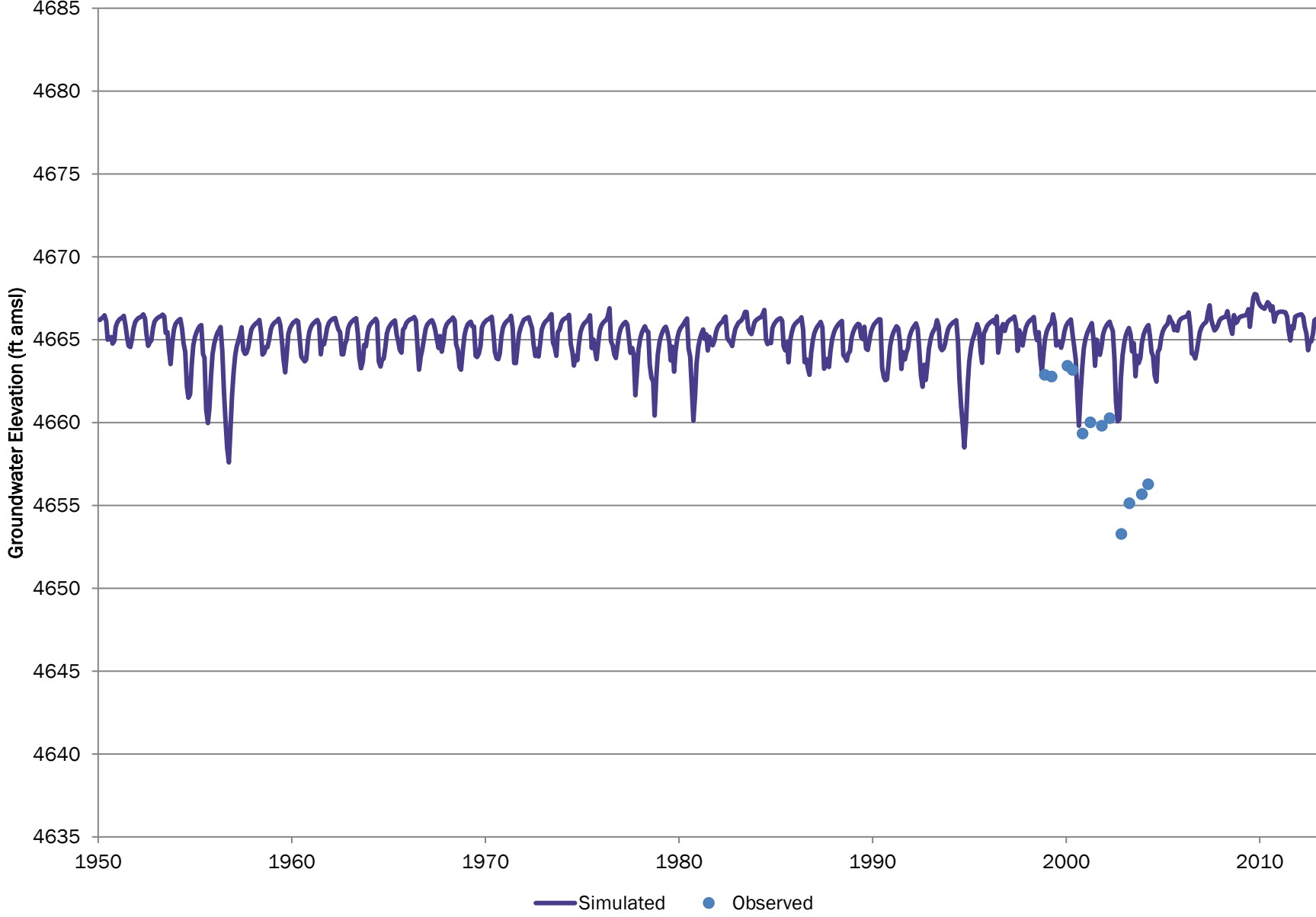
# SB00406415DC CCWCD



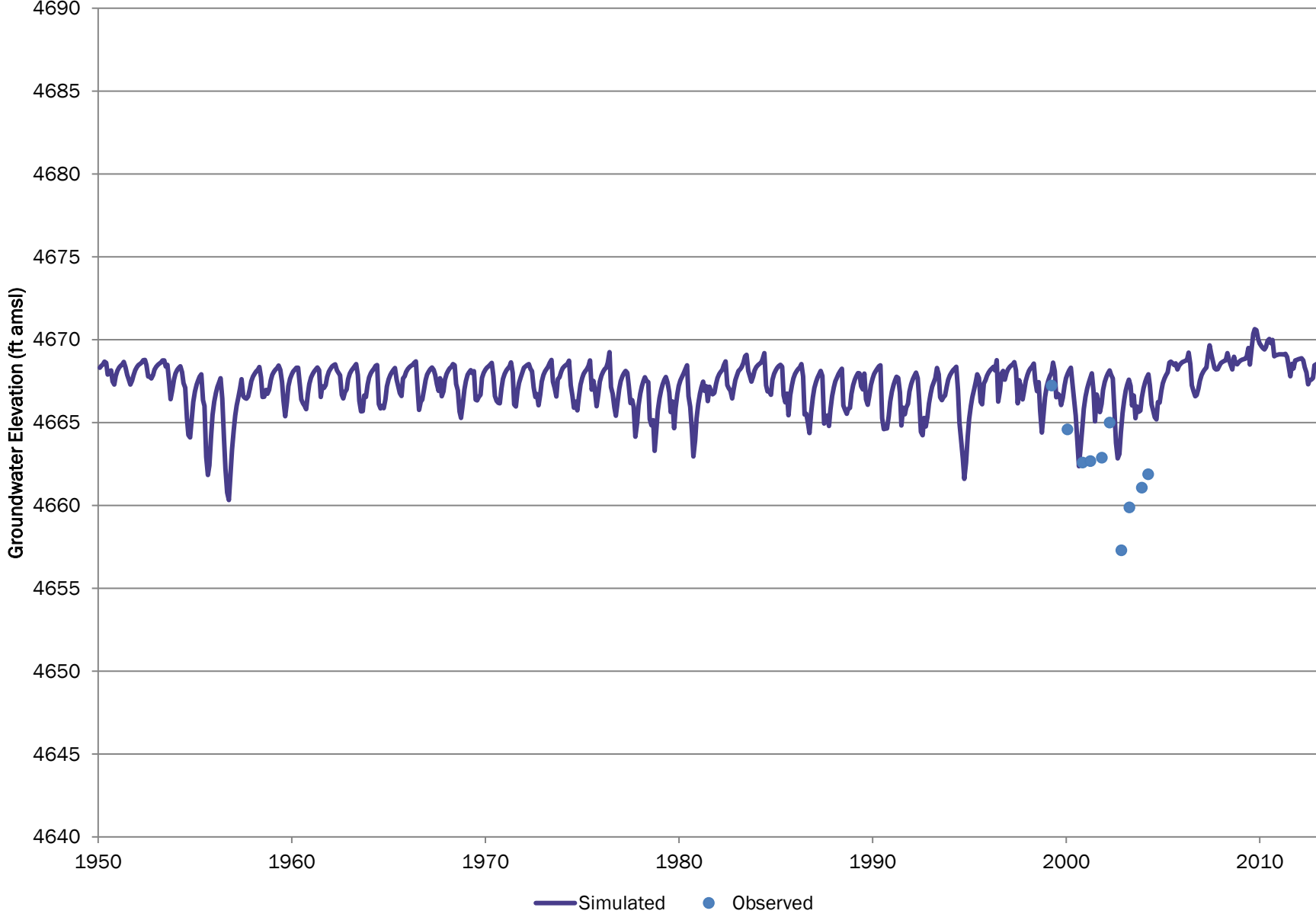
# SB00406423DC CCWCD



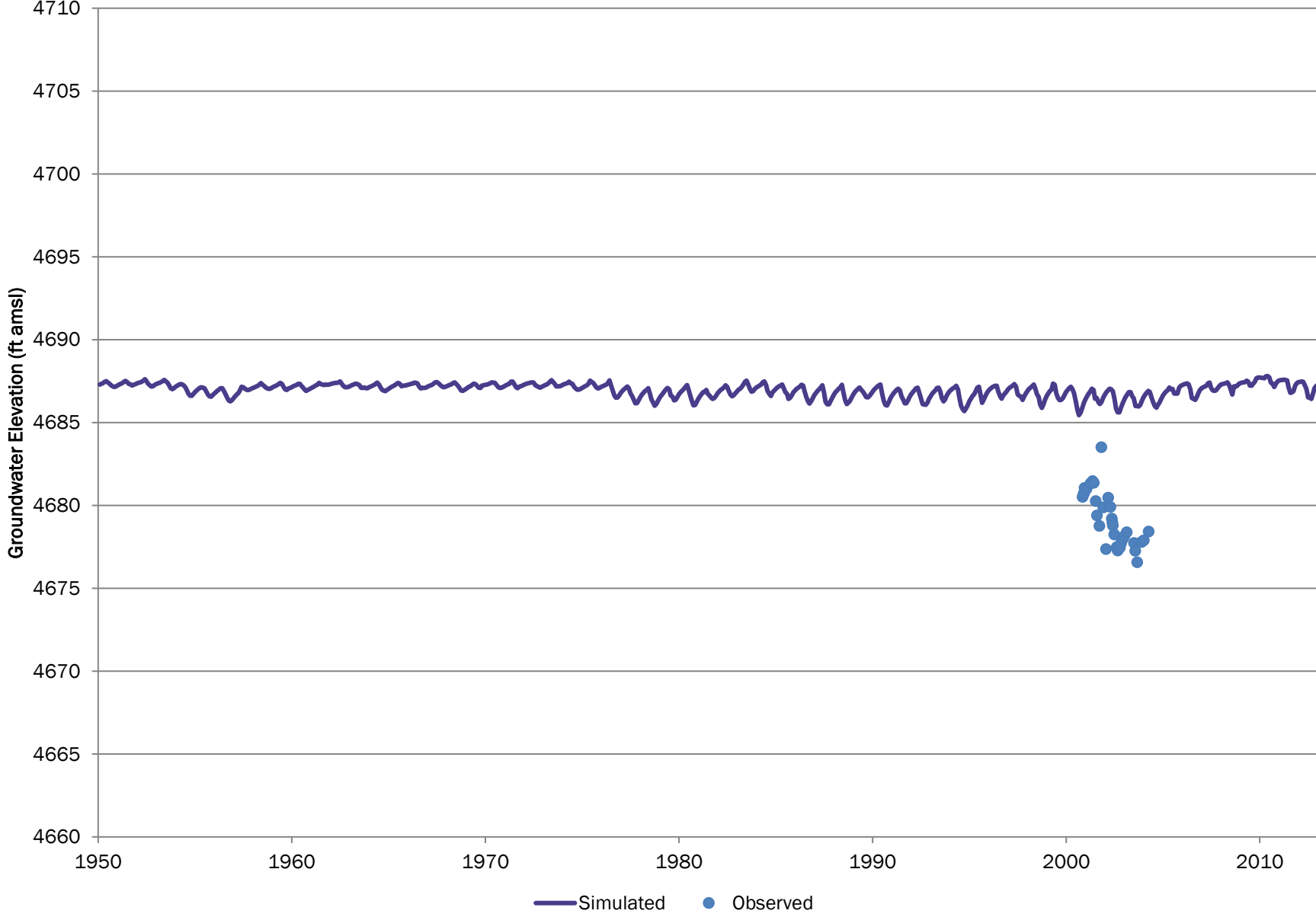
# SB00406426CB CCWCD



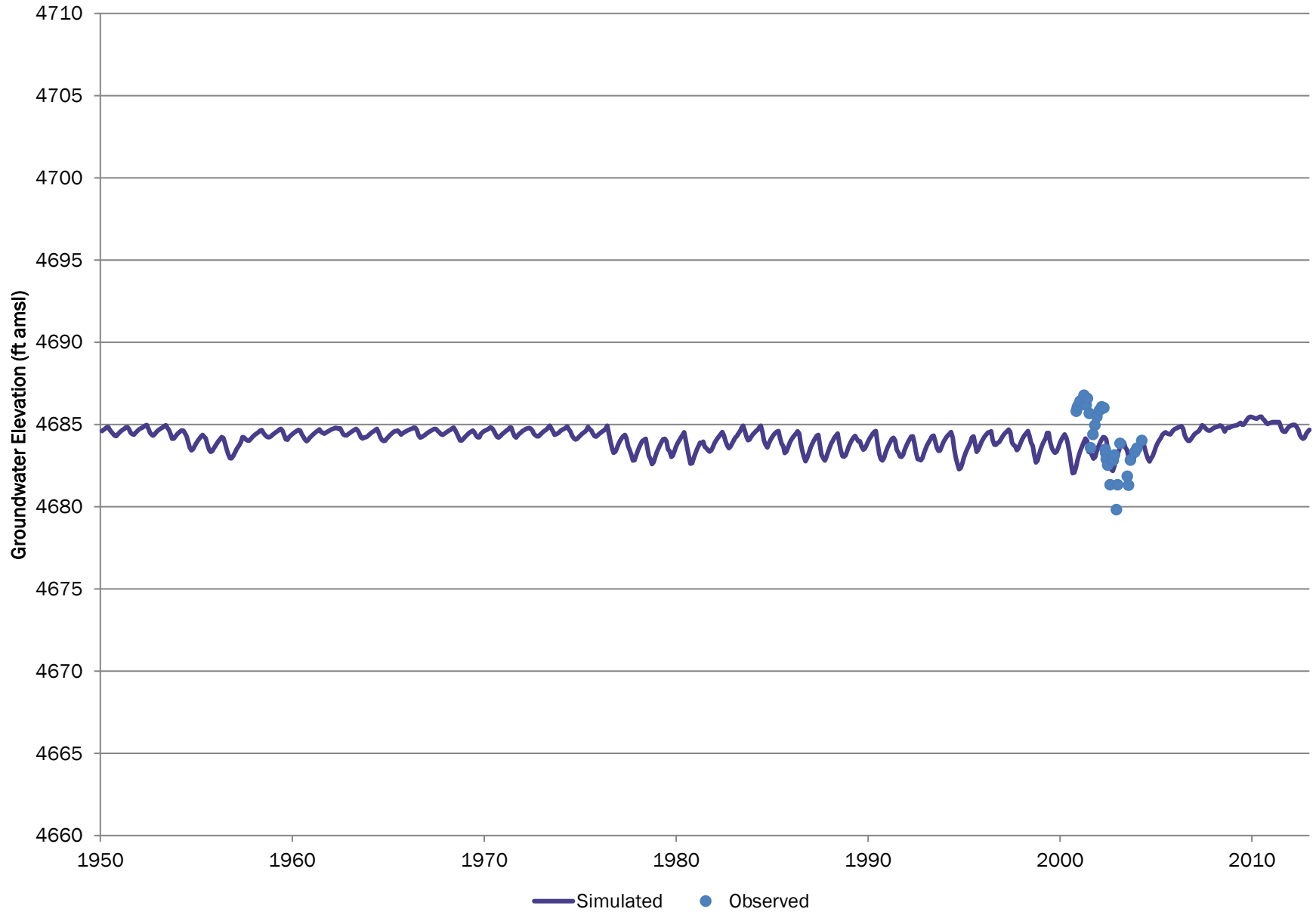
# SB00406426CC CCWCD



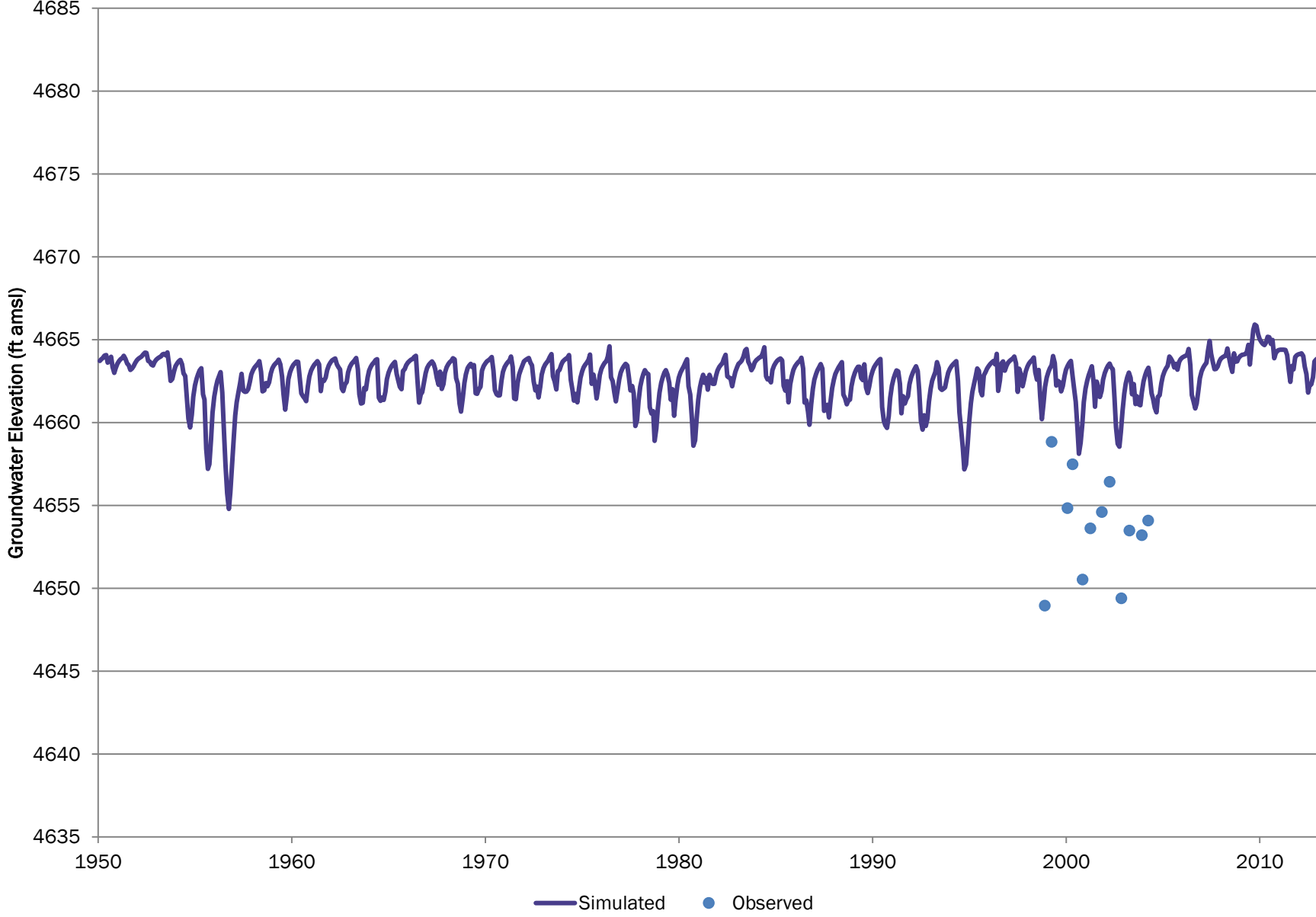
# SB00406434CD CCWCD



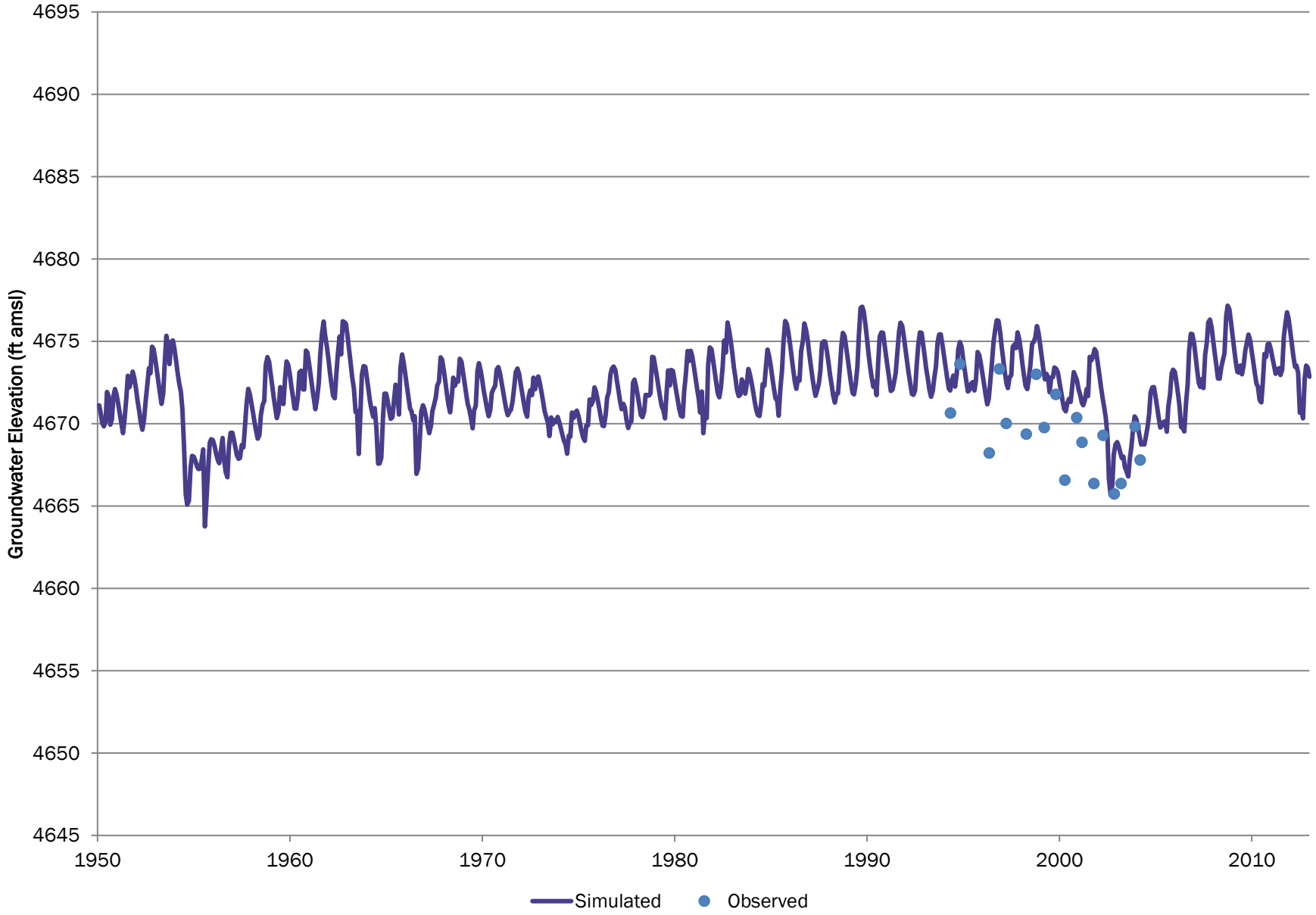
# SB00406434DD CCWCD



# SB00406435CC CCWCD

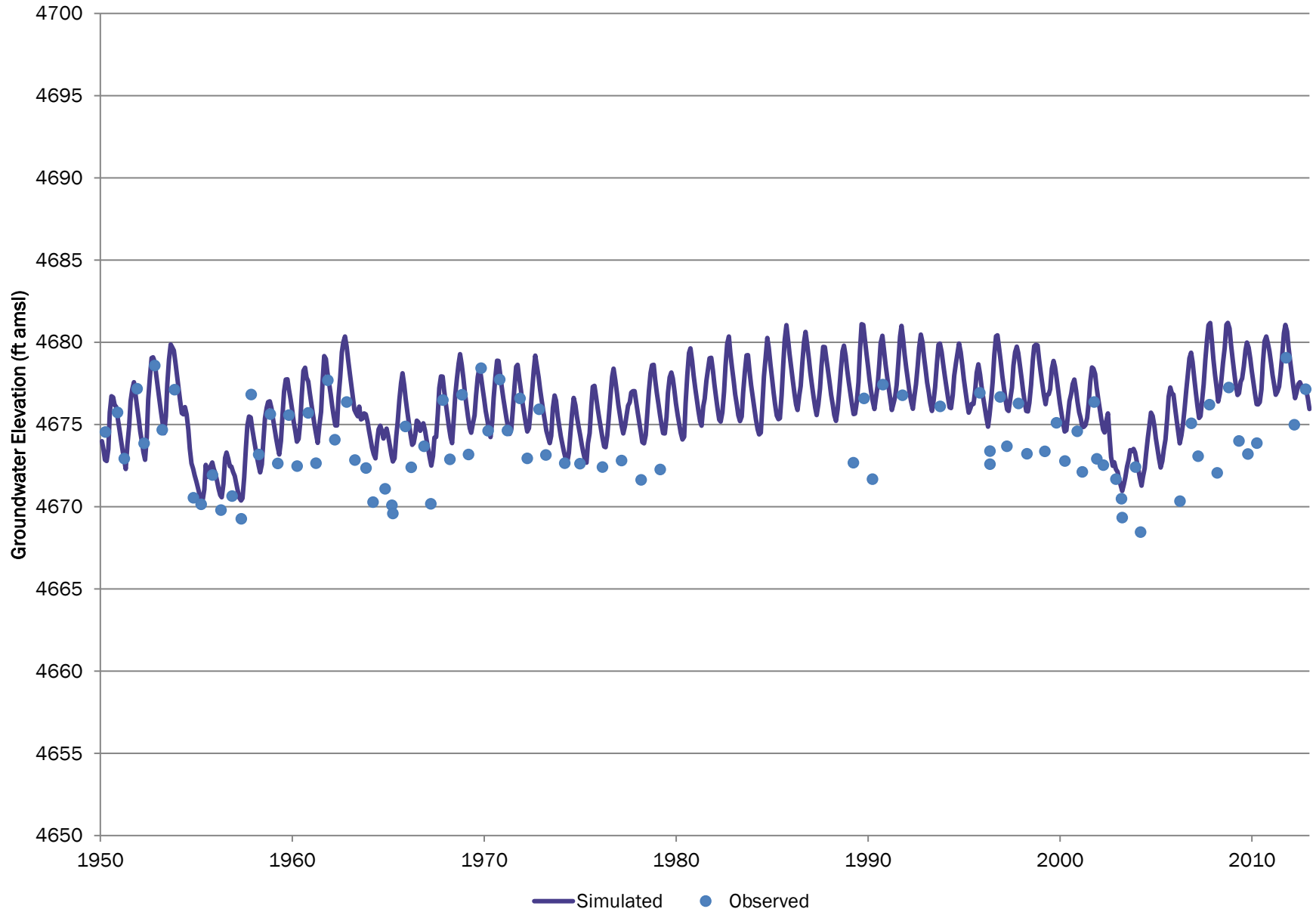


# SB00406504CC CCWCD

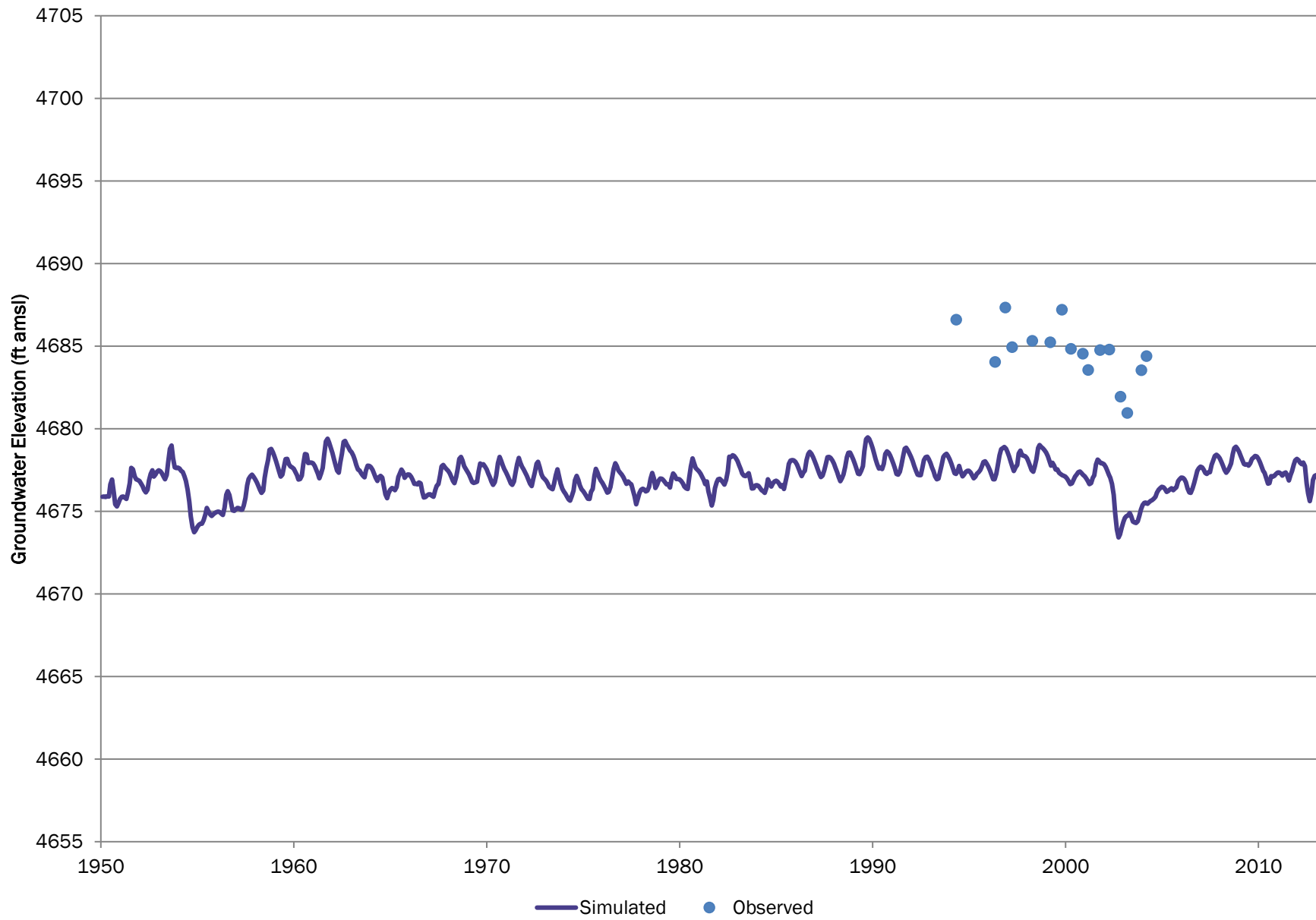




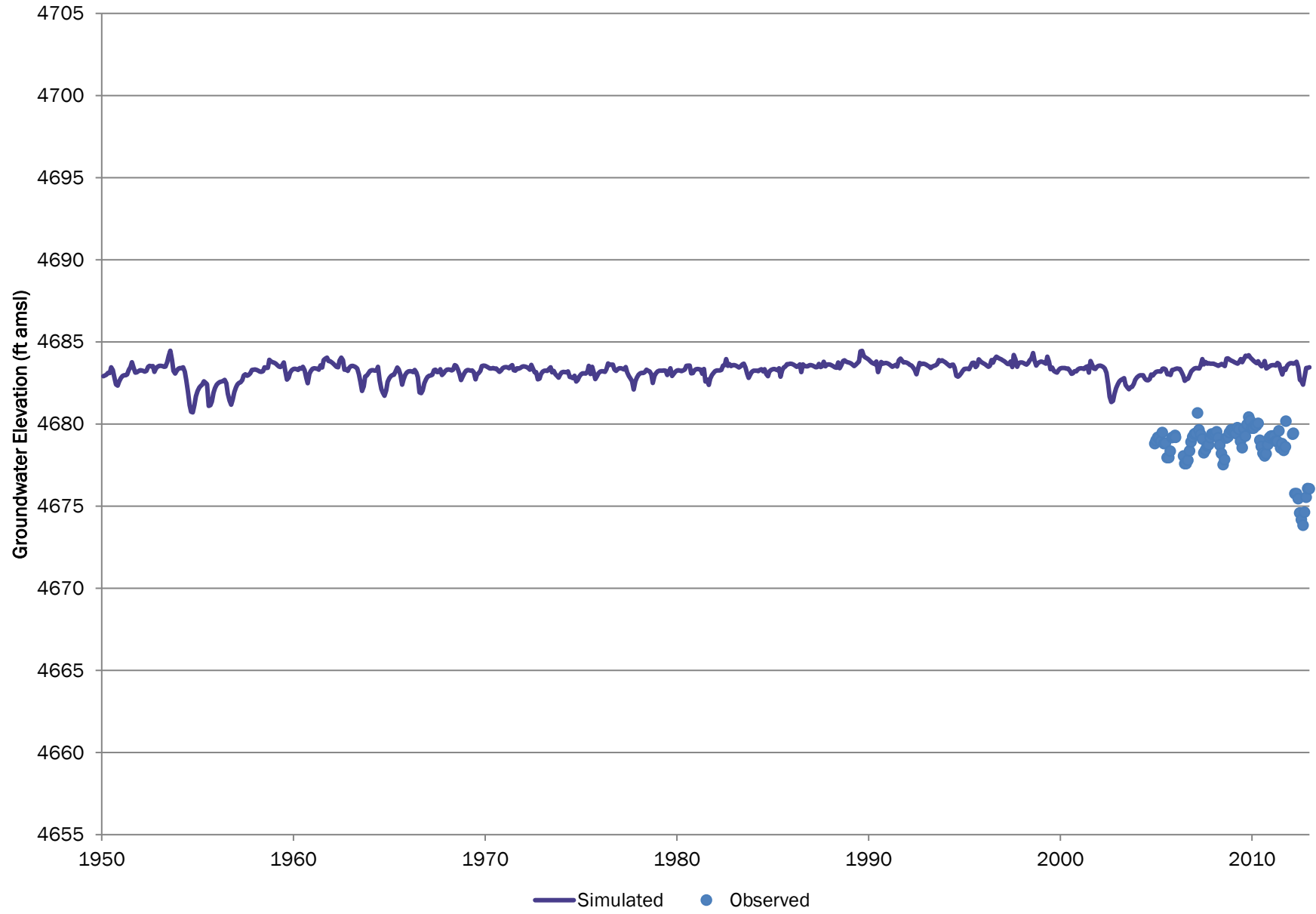
# LSP-35 04N6506DAB



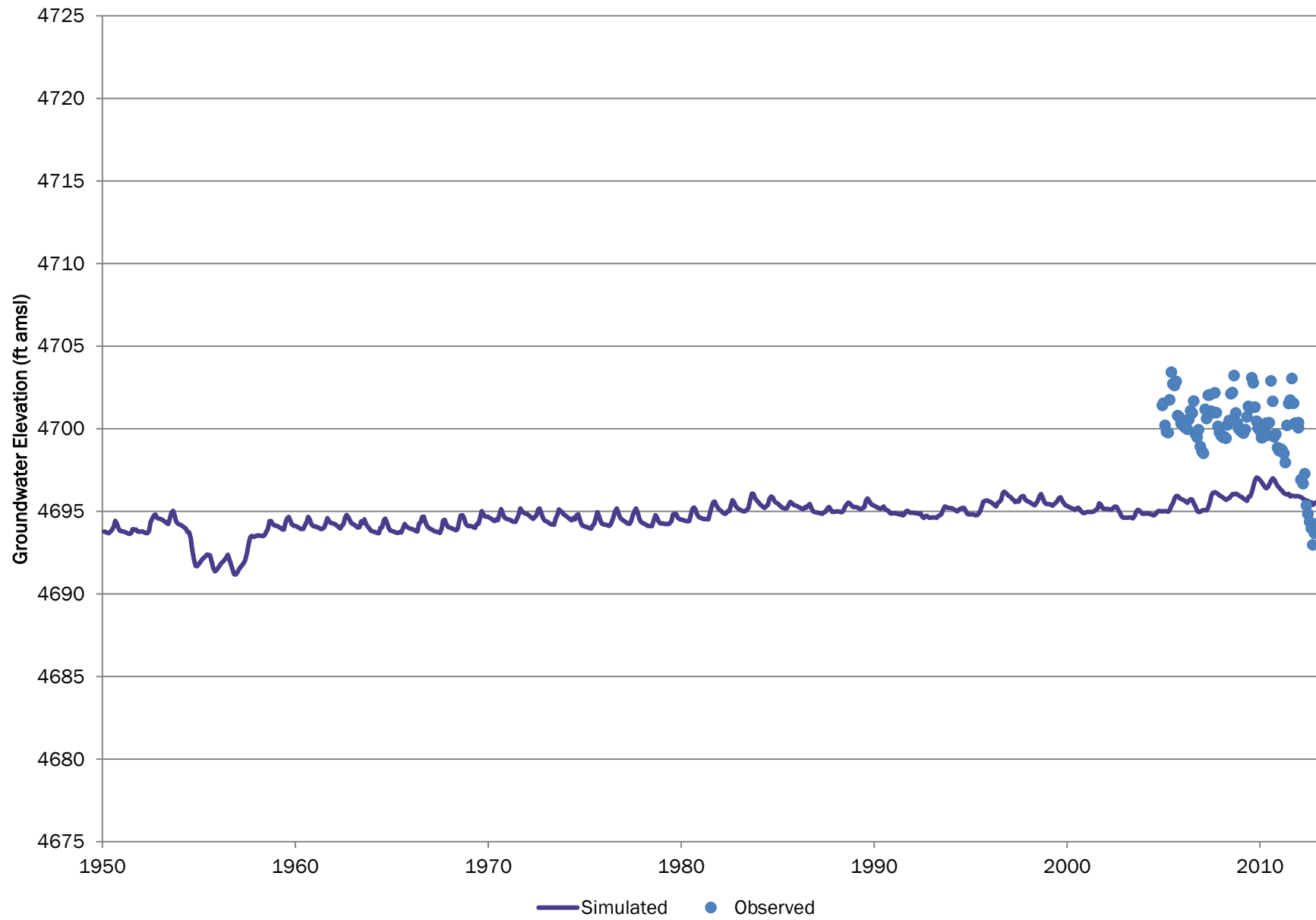
# SB00406509DA CCWCD



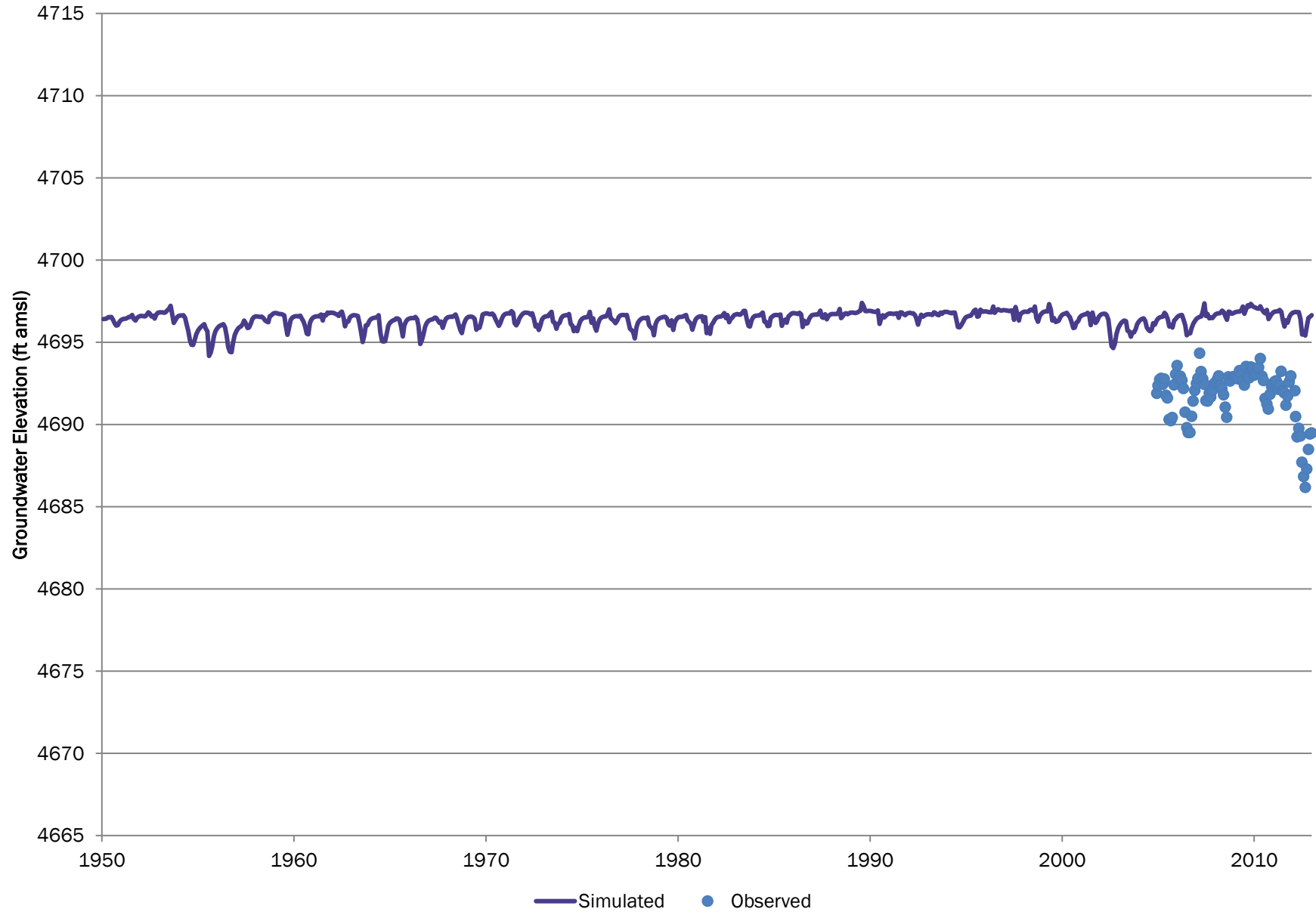
# LSP-36 DSS19BBD



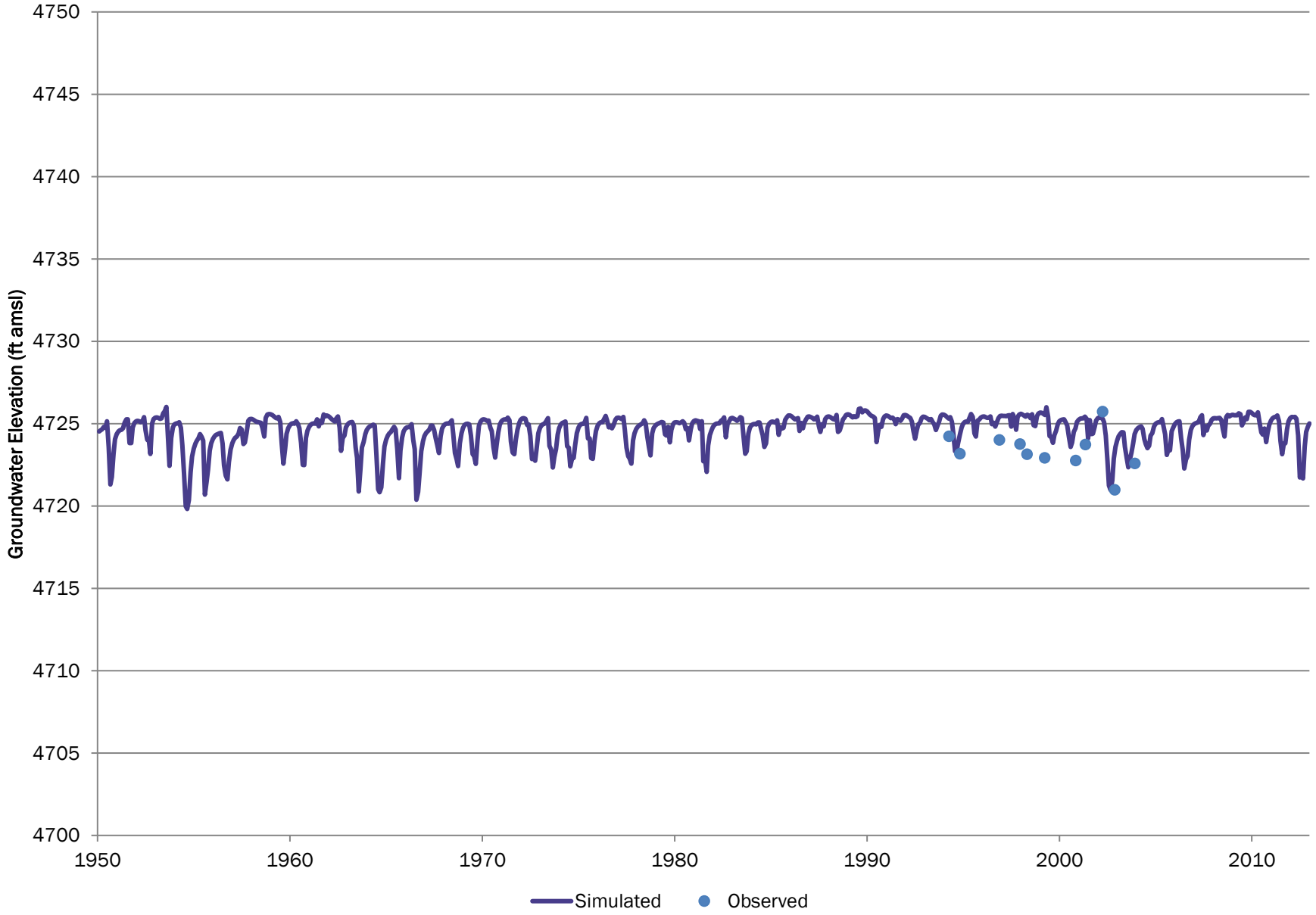
# LSP-37 DSS20BBD



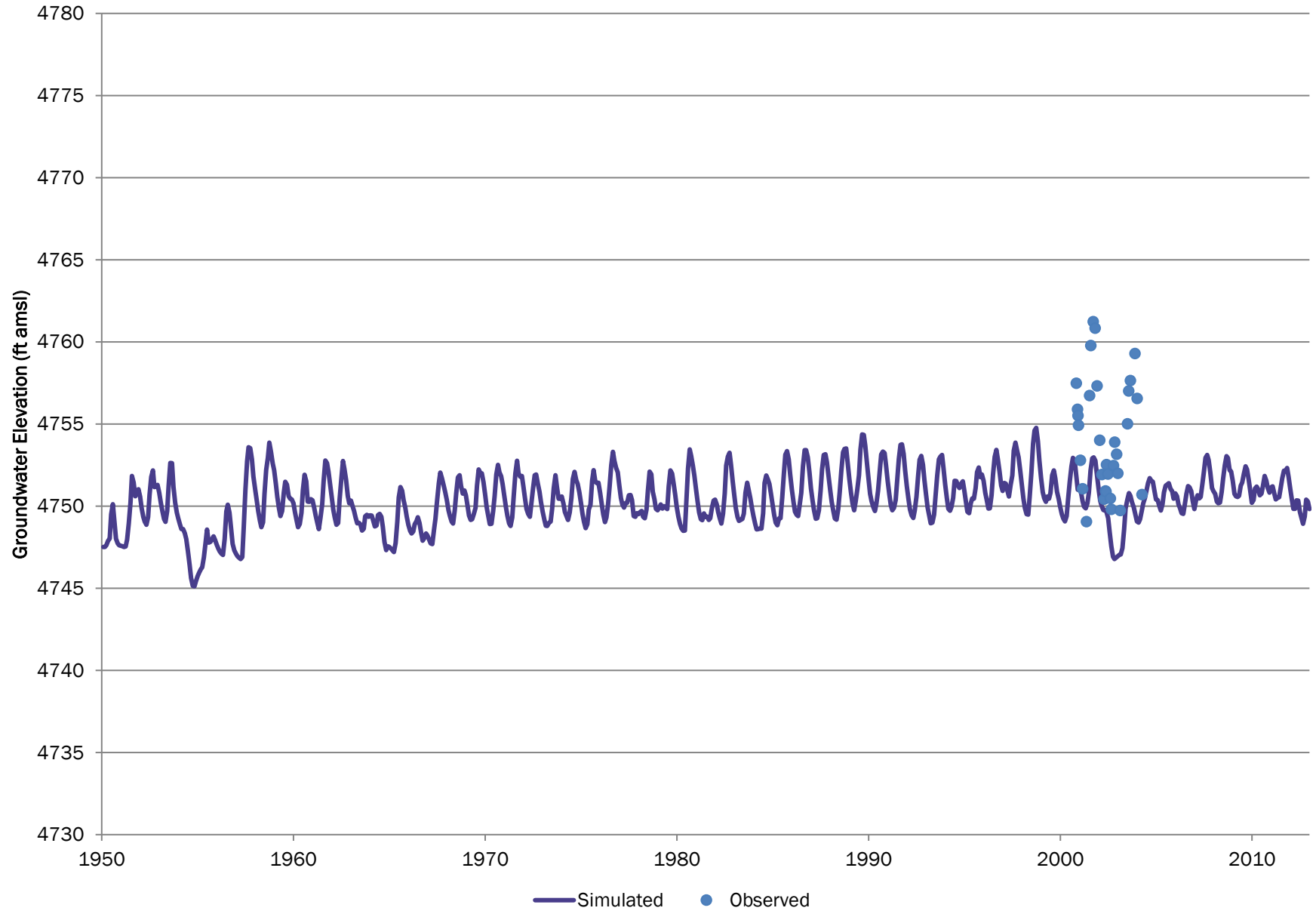
# LSP-38 DSS21BBD



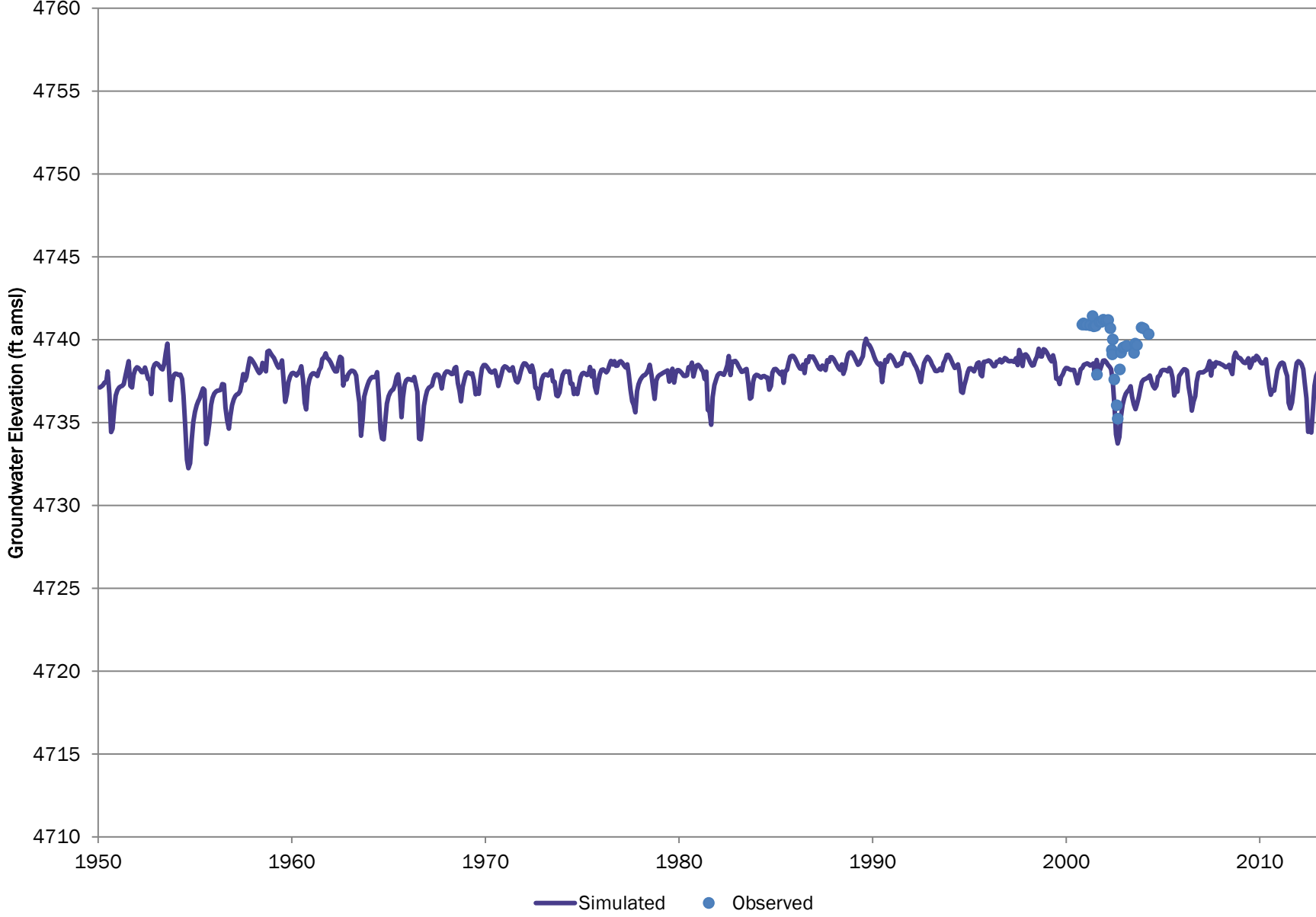
# SB00406527DA CCWCD



# SB00406533AA CCWCD

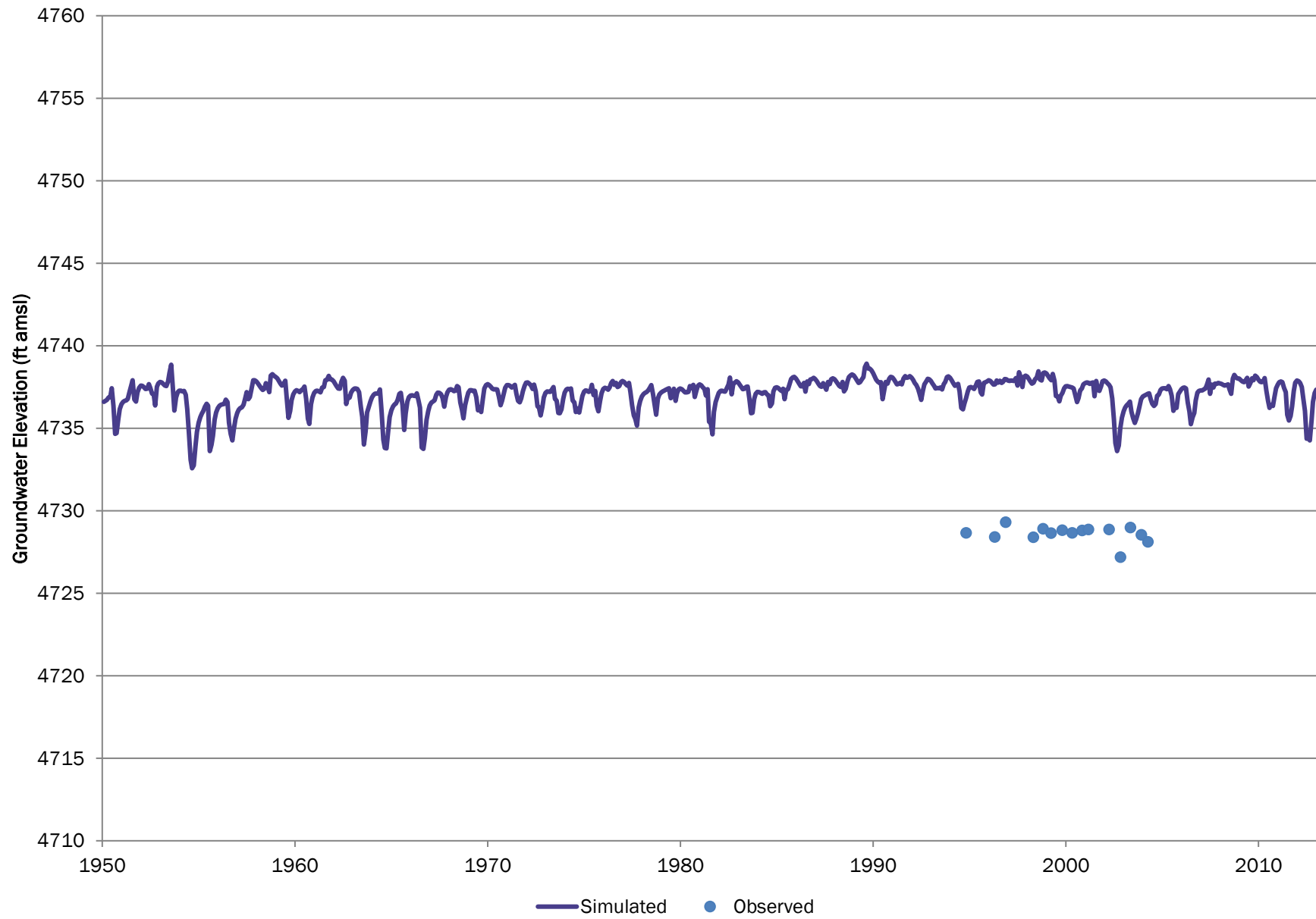


# SB00406534AB CCWCD

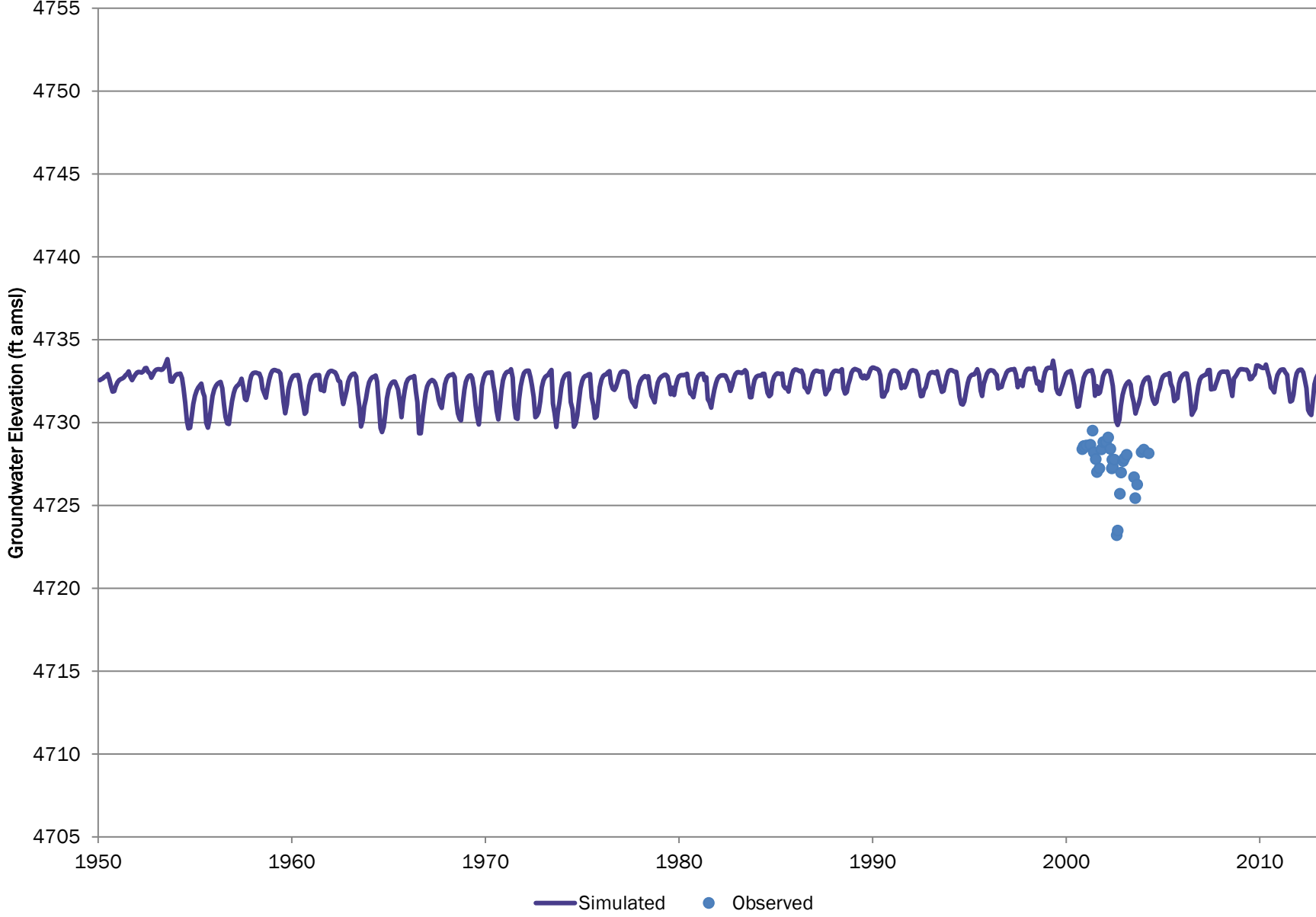




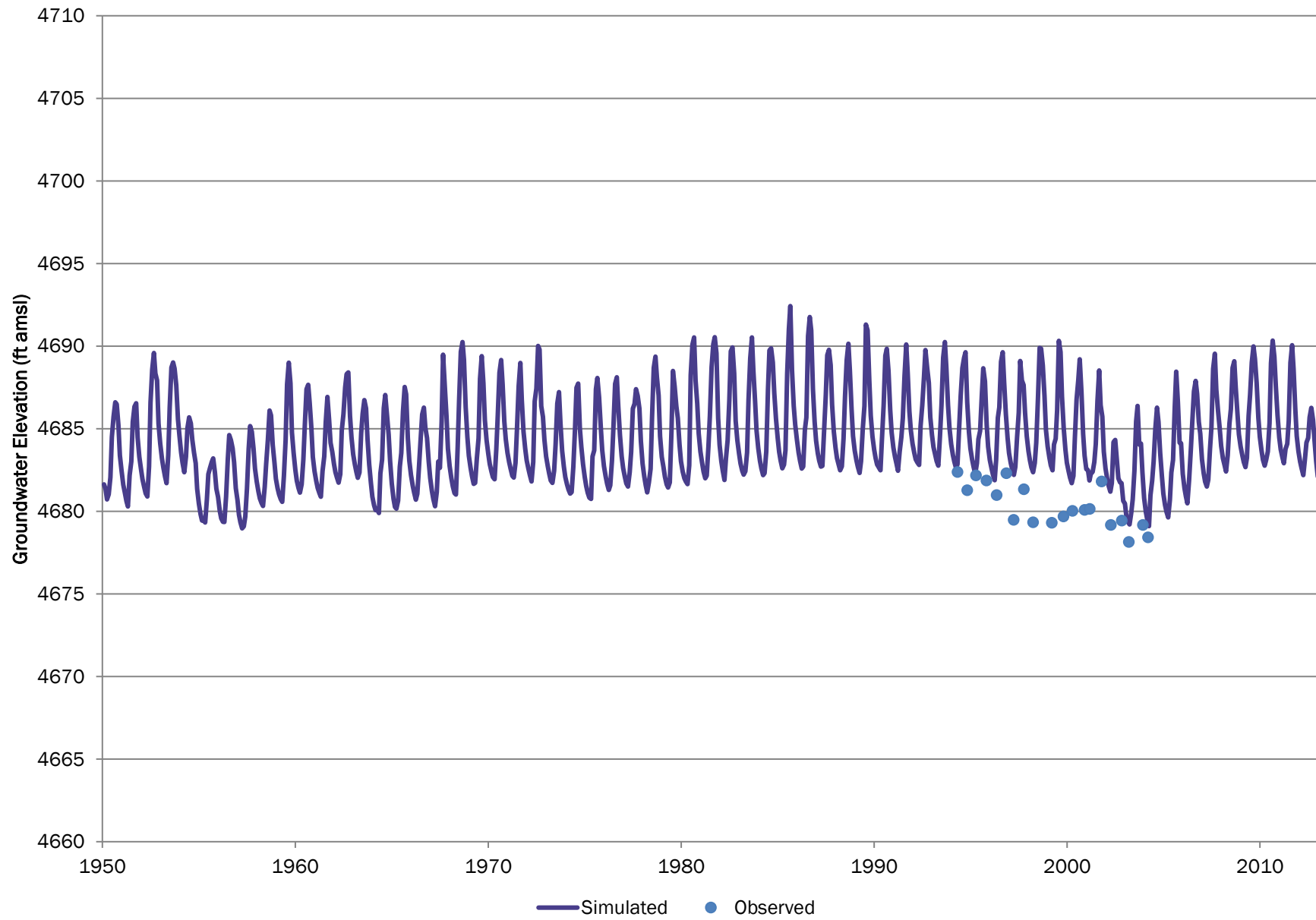
# SB00406534BA CCWCD



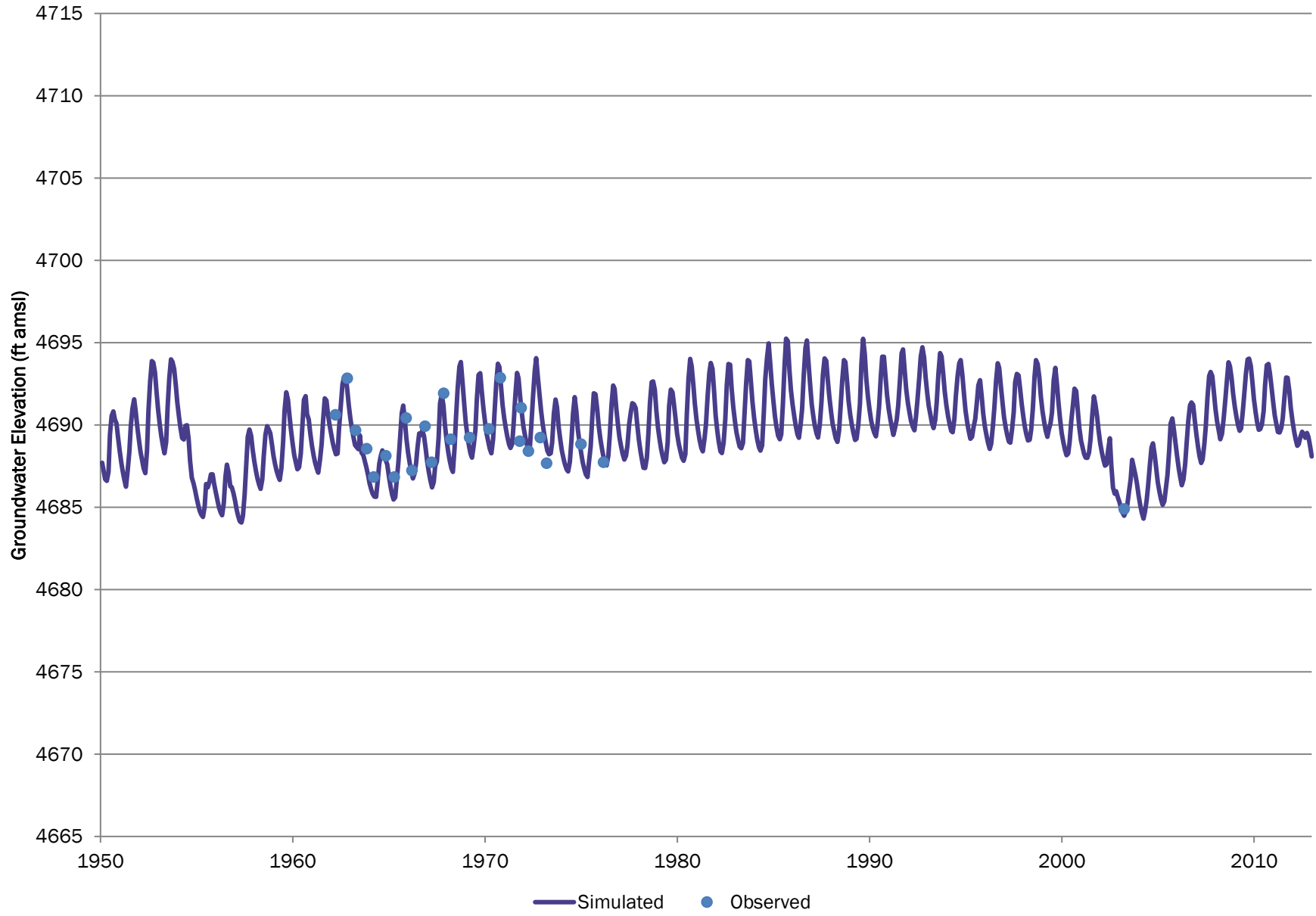
# SB00406535BB CCWCD



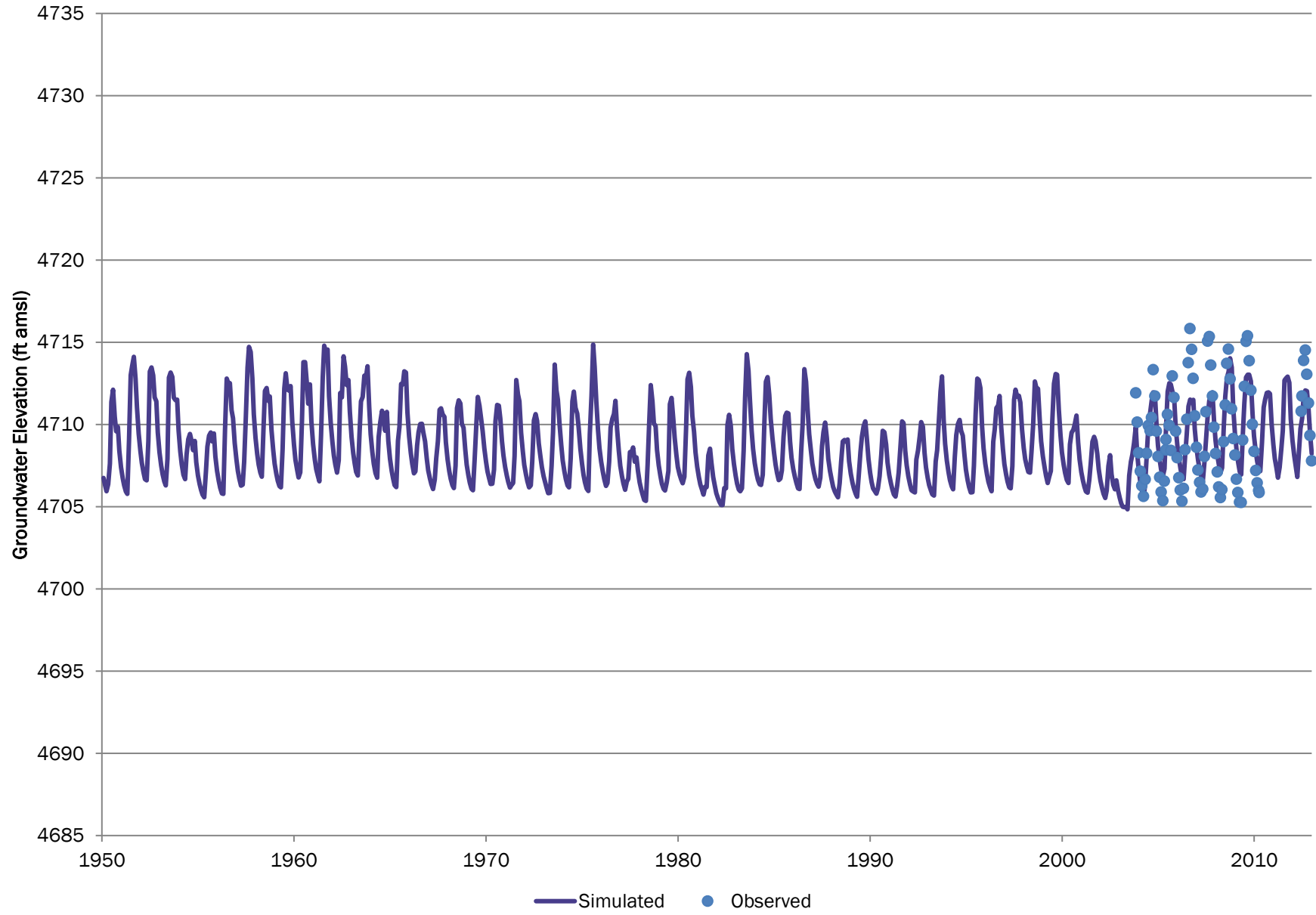
# SB00406602CC CCWCD



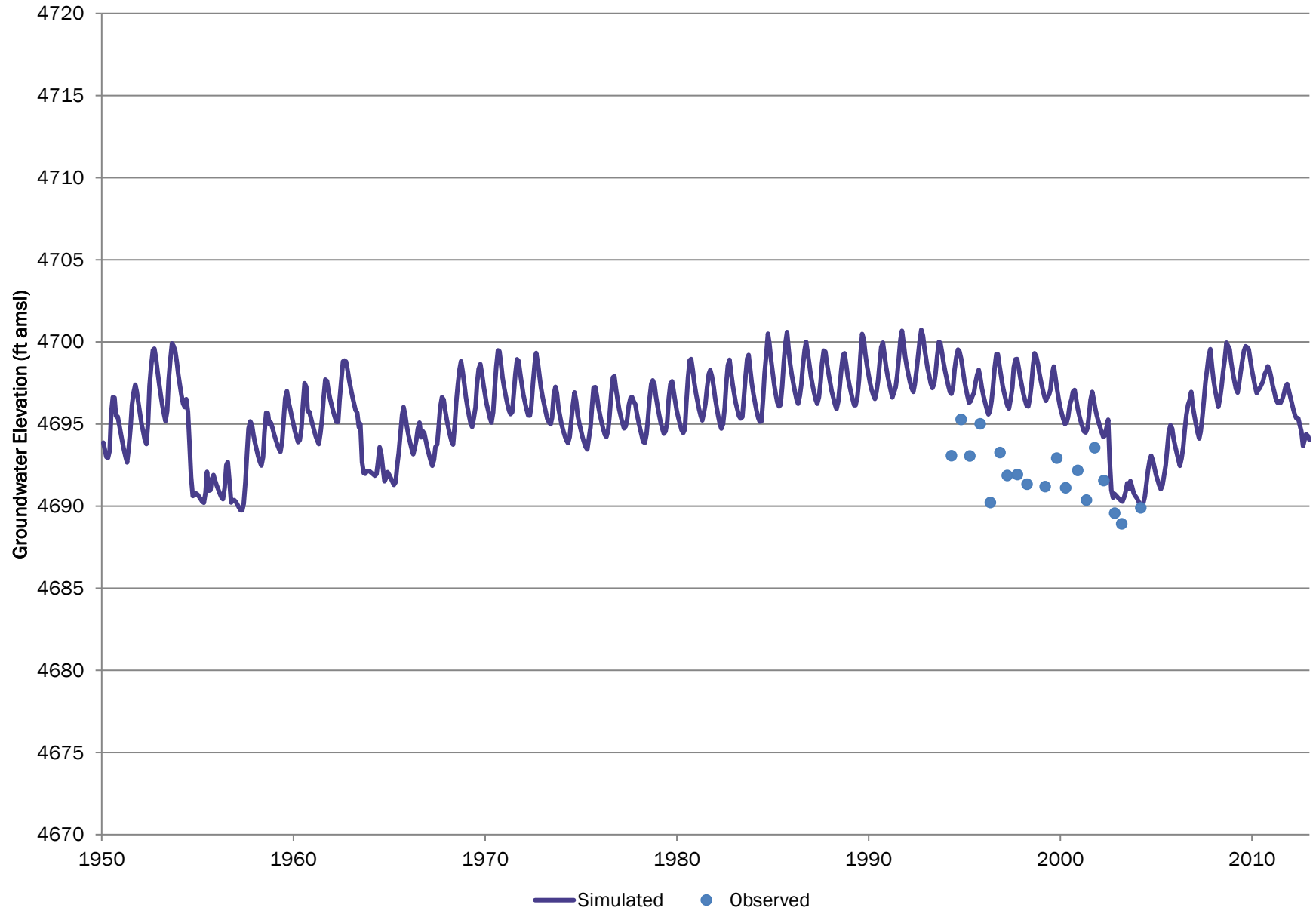
# LSP-39 CSU WP 157



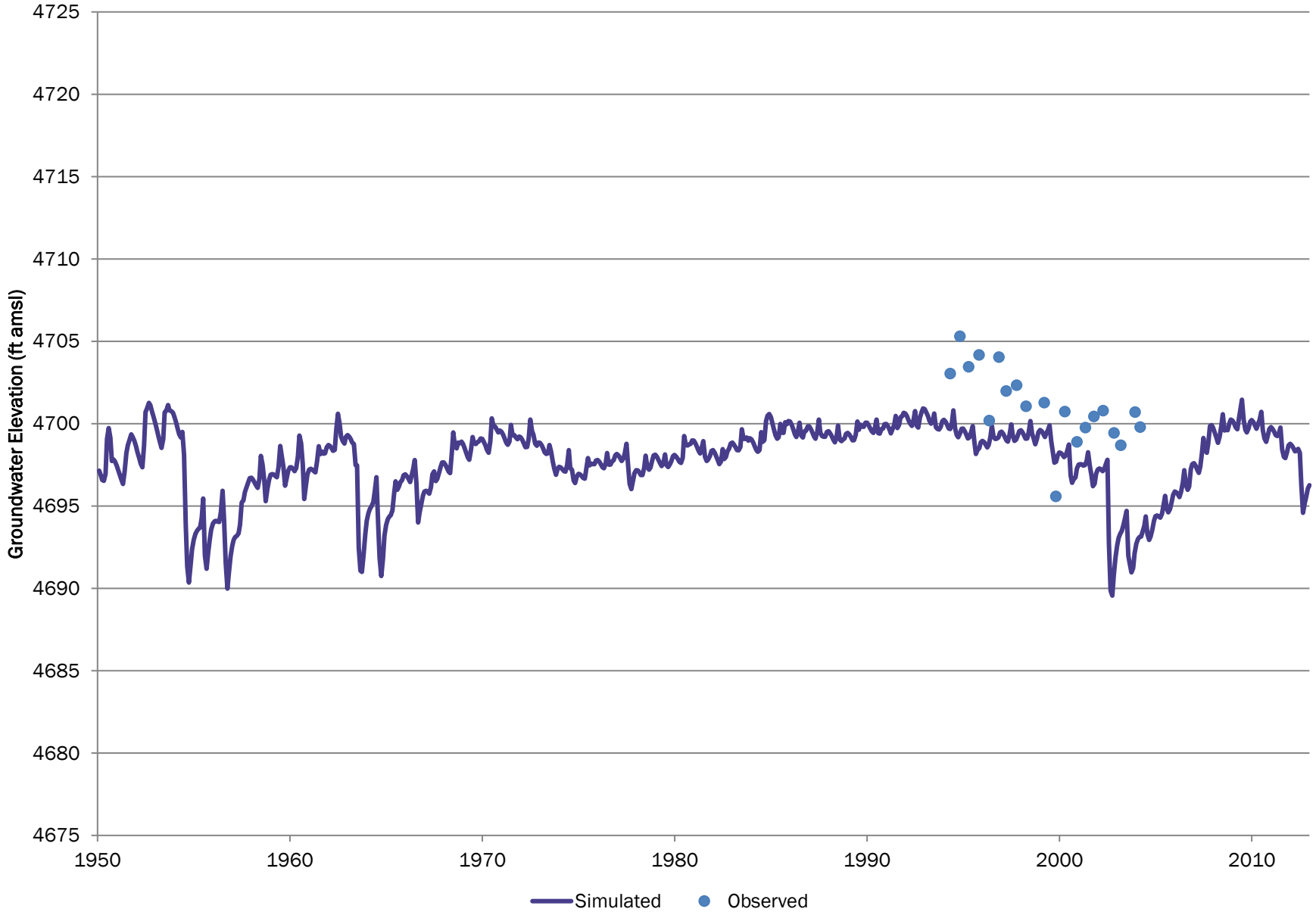
# LSP-40 DSS02MLK



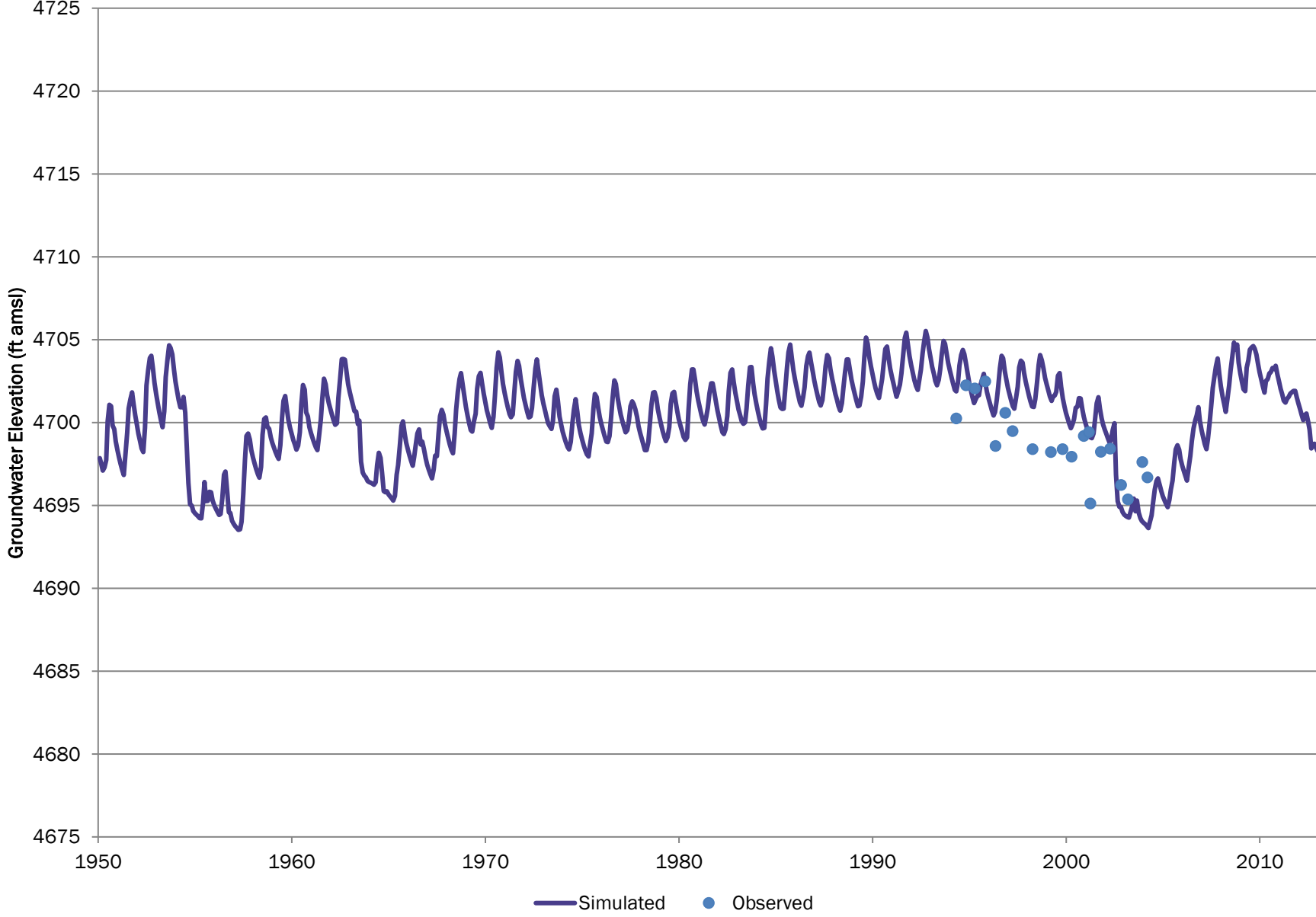
# SB00406610CA CCWCD



# SB00406610DC CCWCD

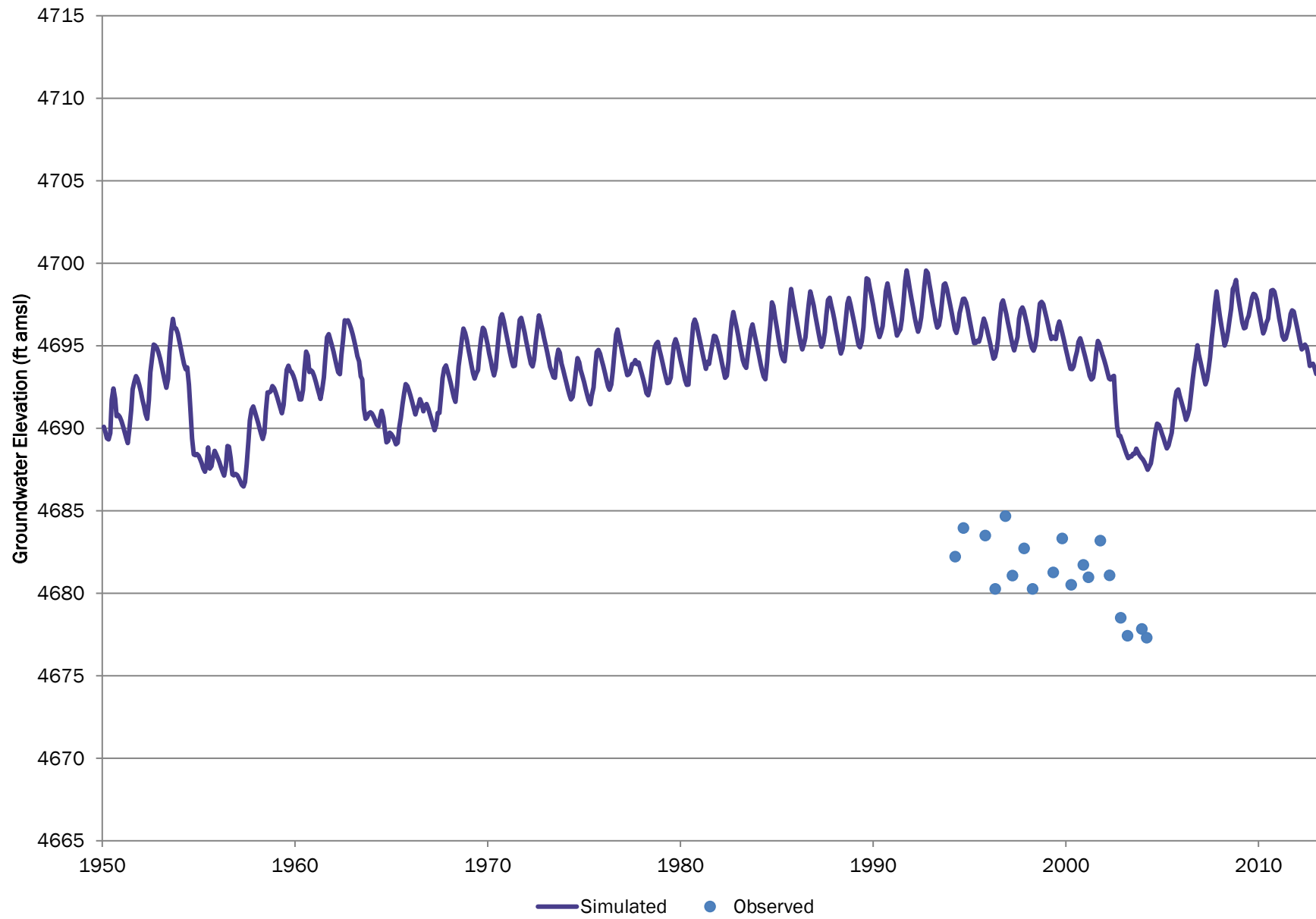


# SB00406610DD CCWCD

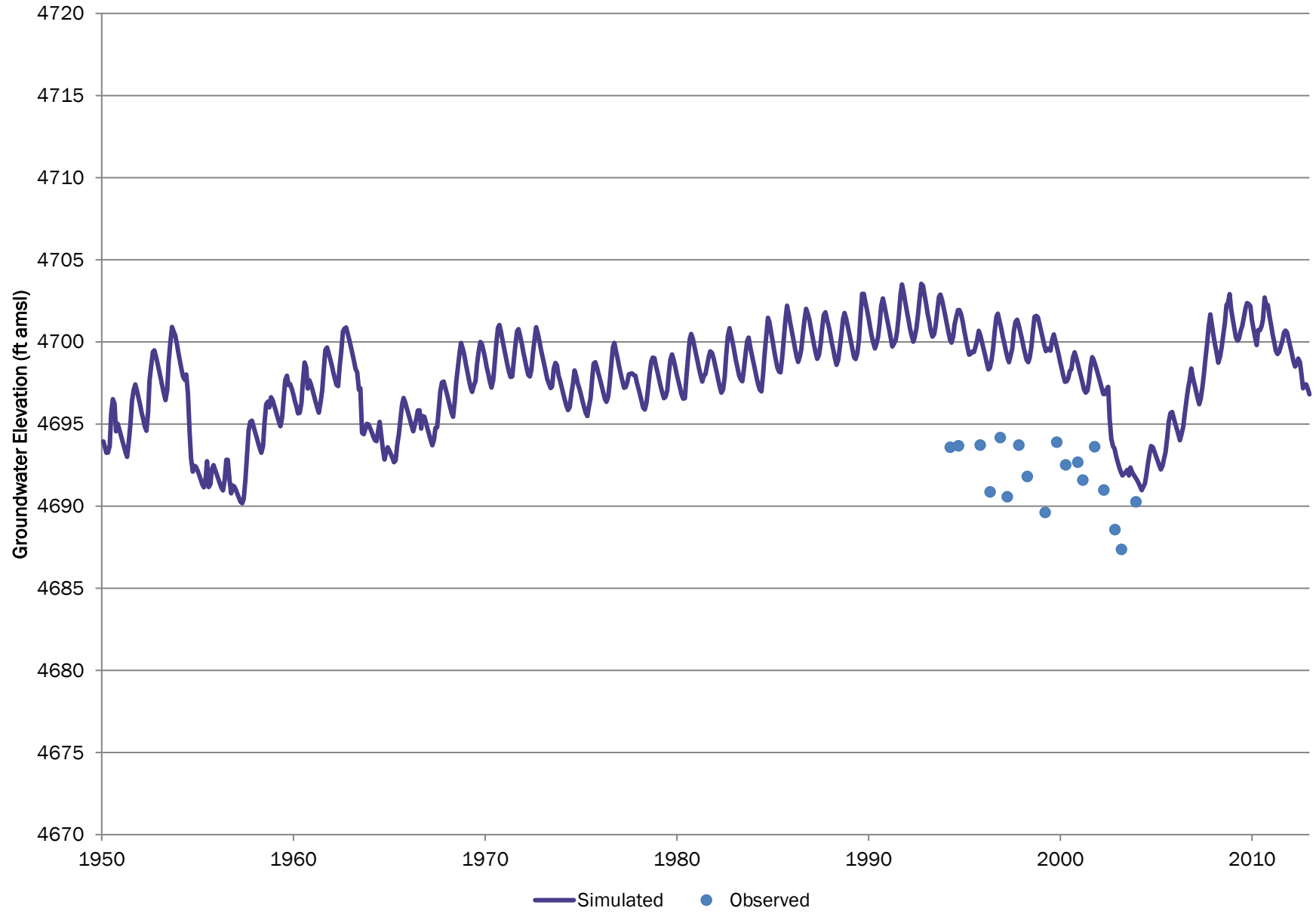




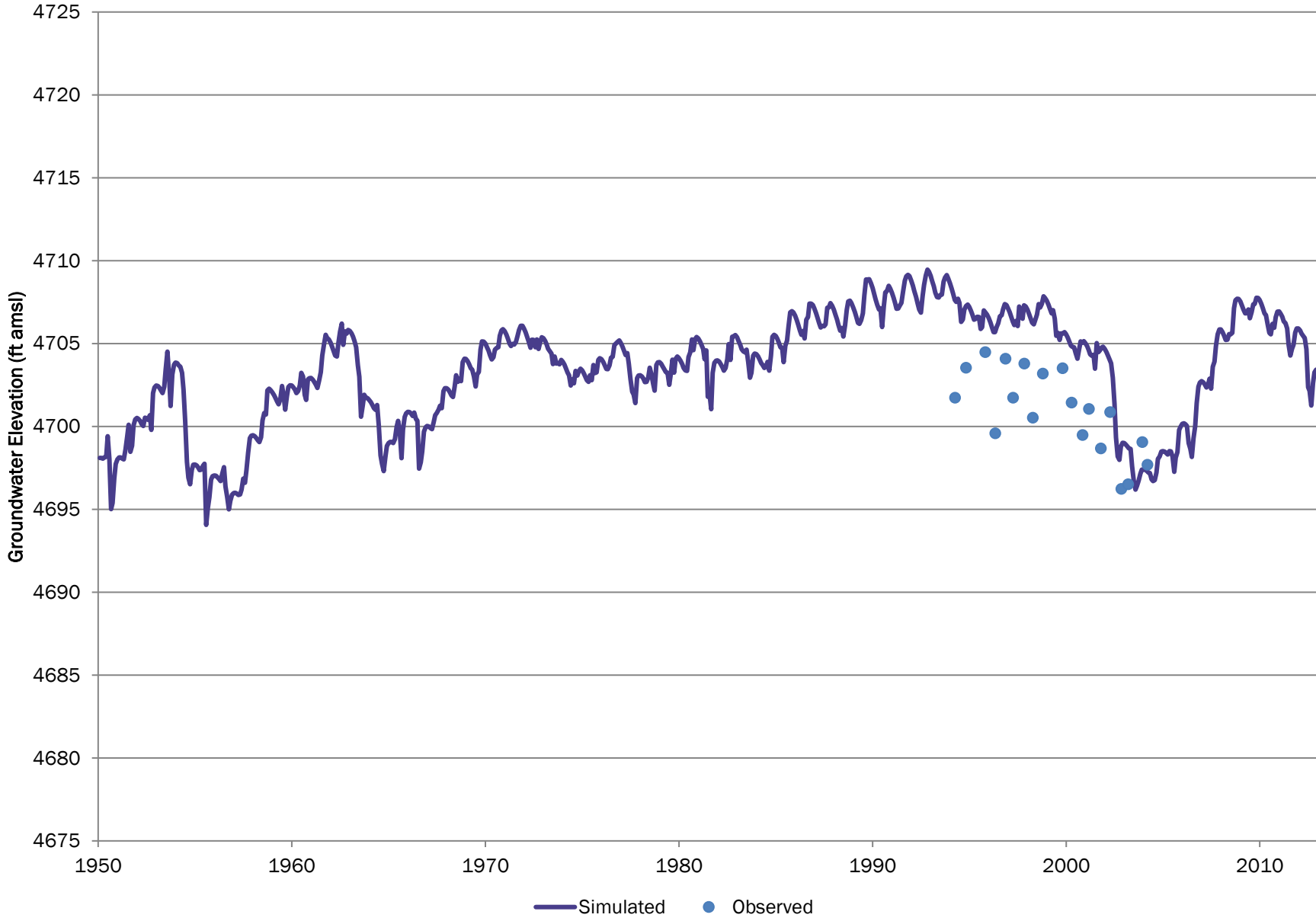
# SB00406612CD CCWCD



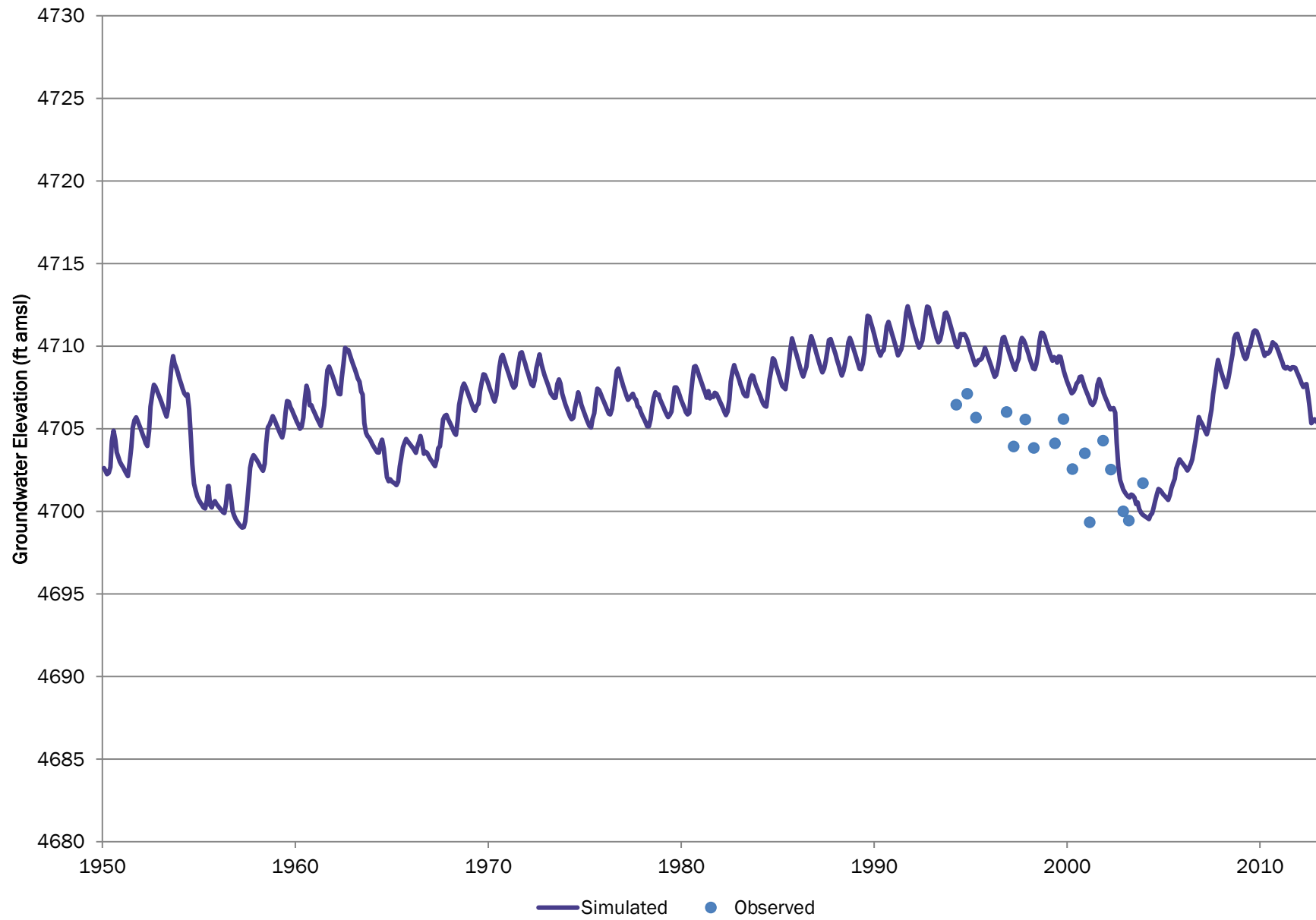
# SB00406613AB CCWCD



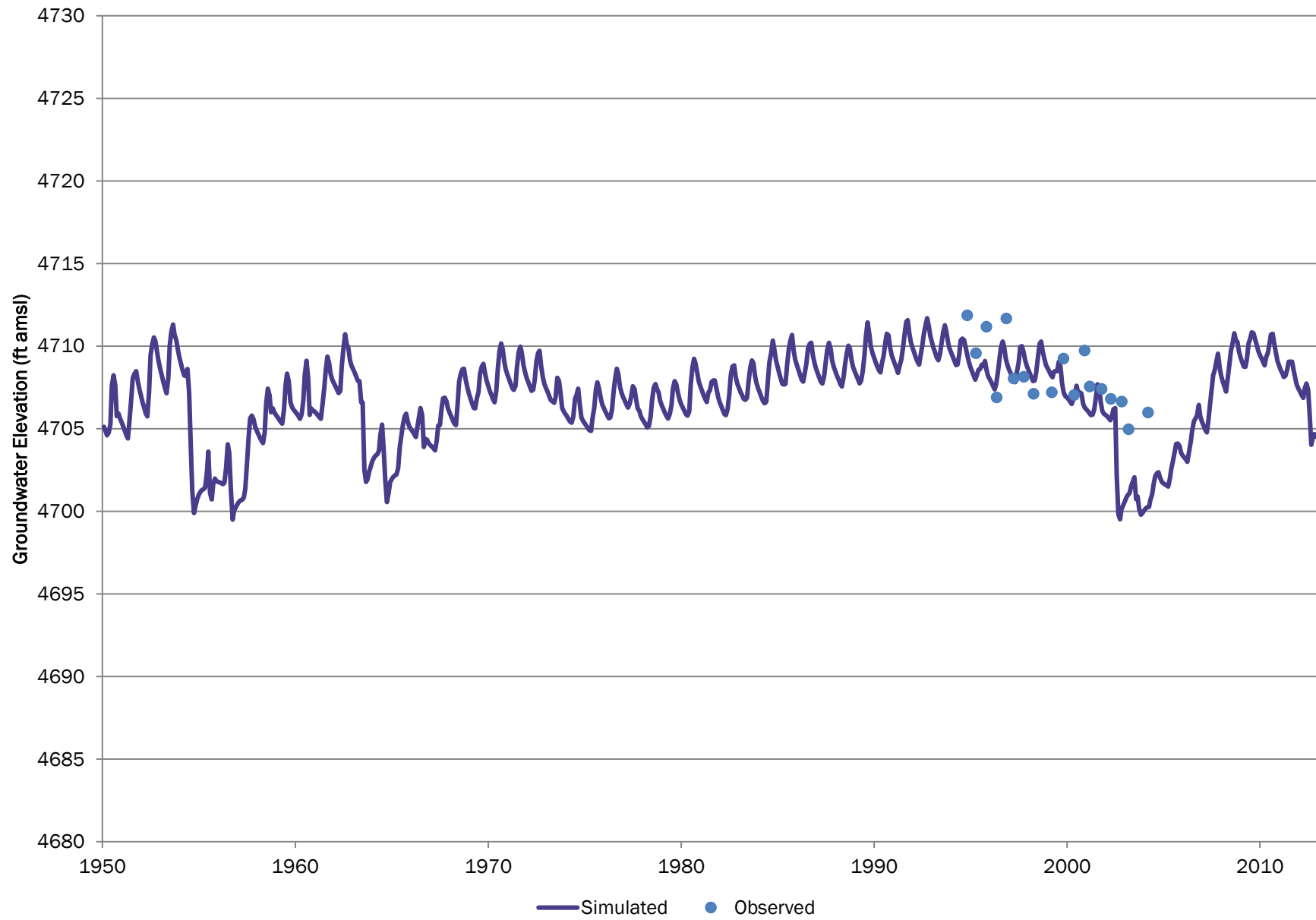
# SB00406613DD CCWCD



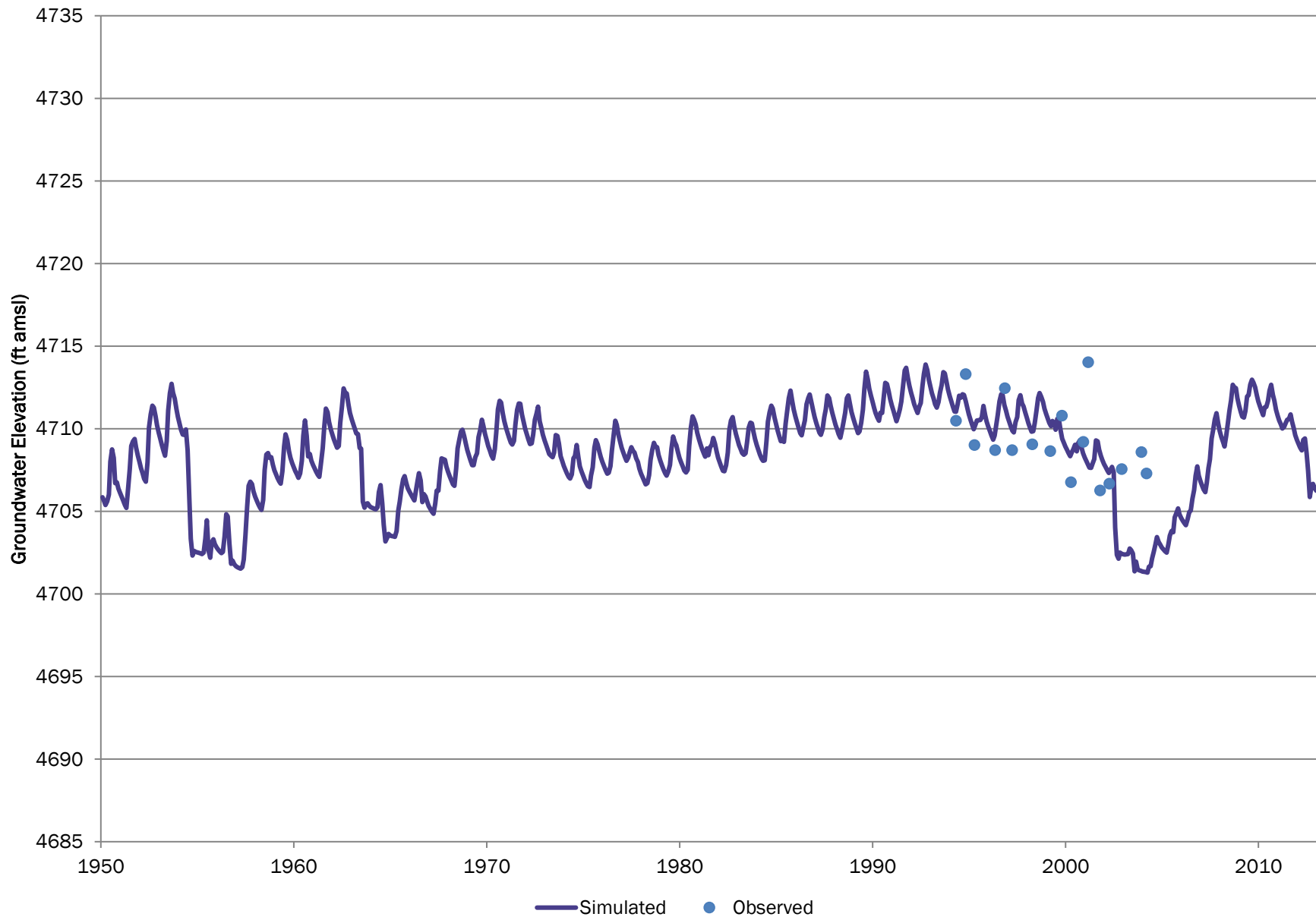
# SB00406614CD CCWCD



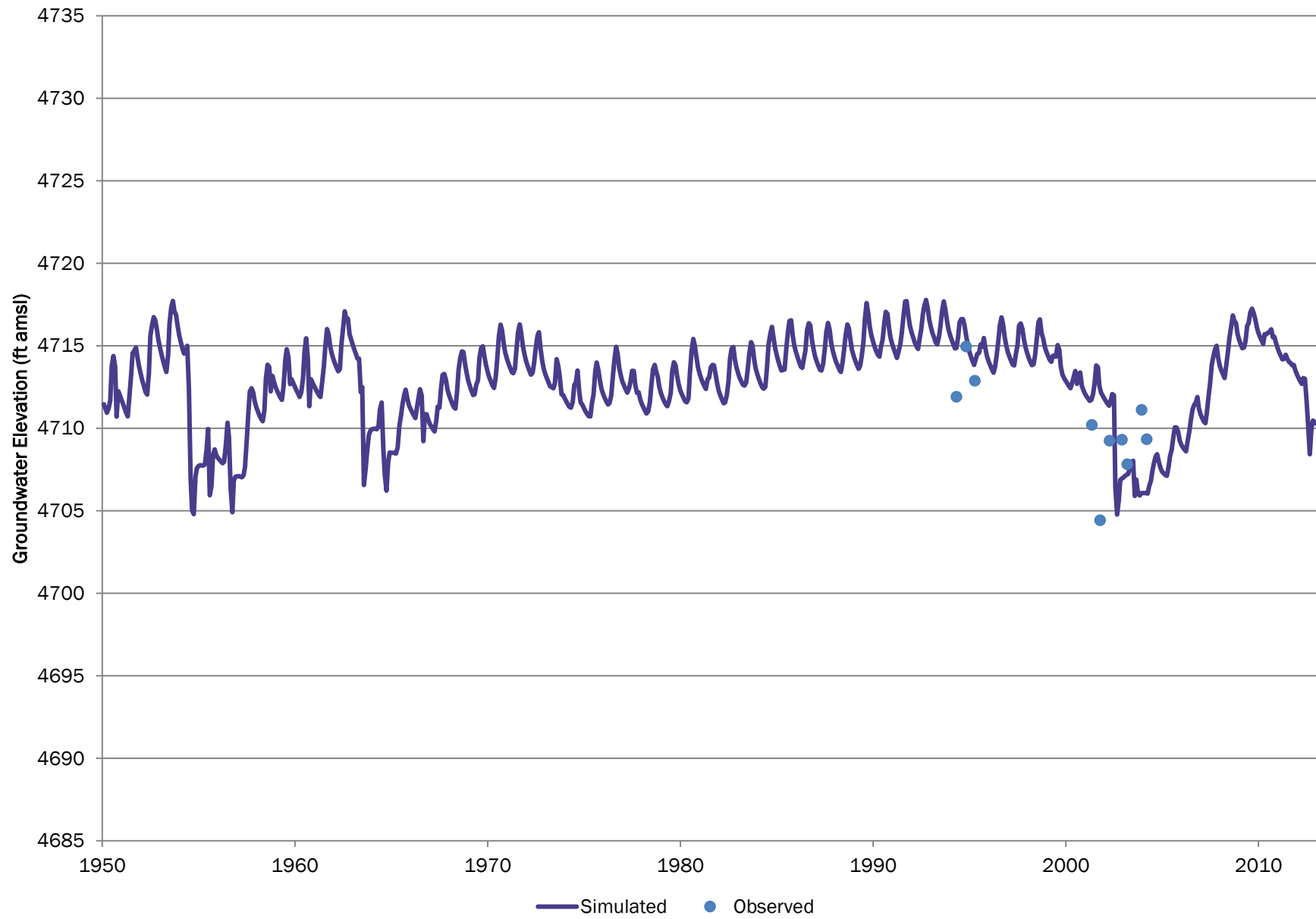
# SB00406615CB CCWCD



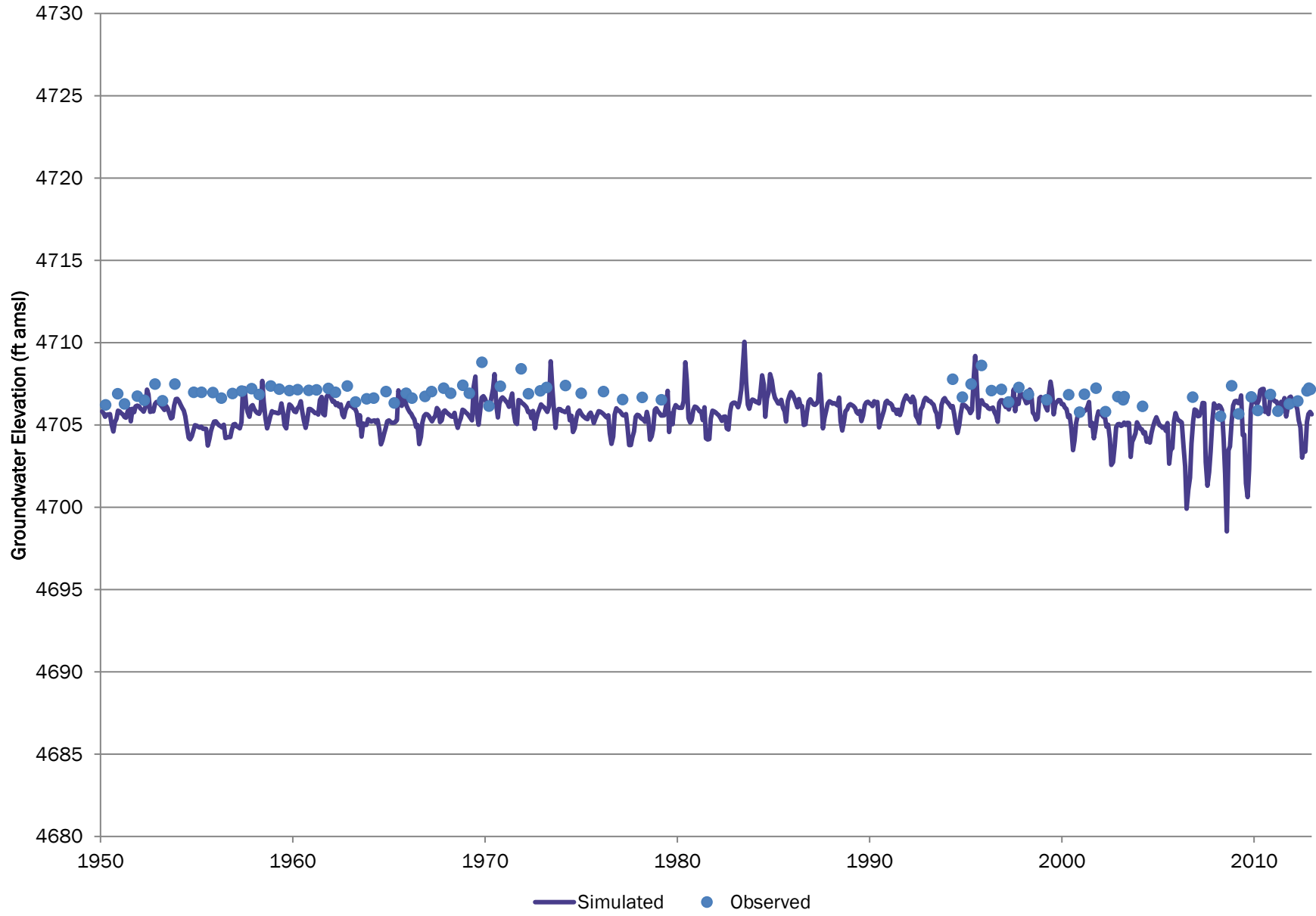
# SB00406615CD CCWCD



# SB00406616CD CCWCD

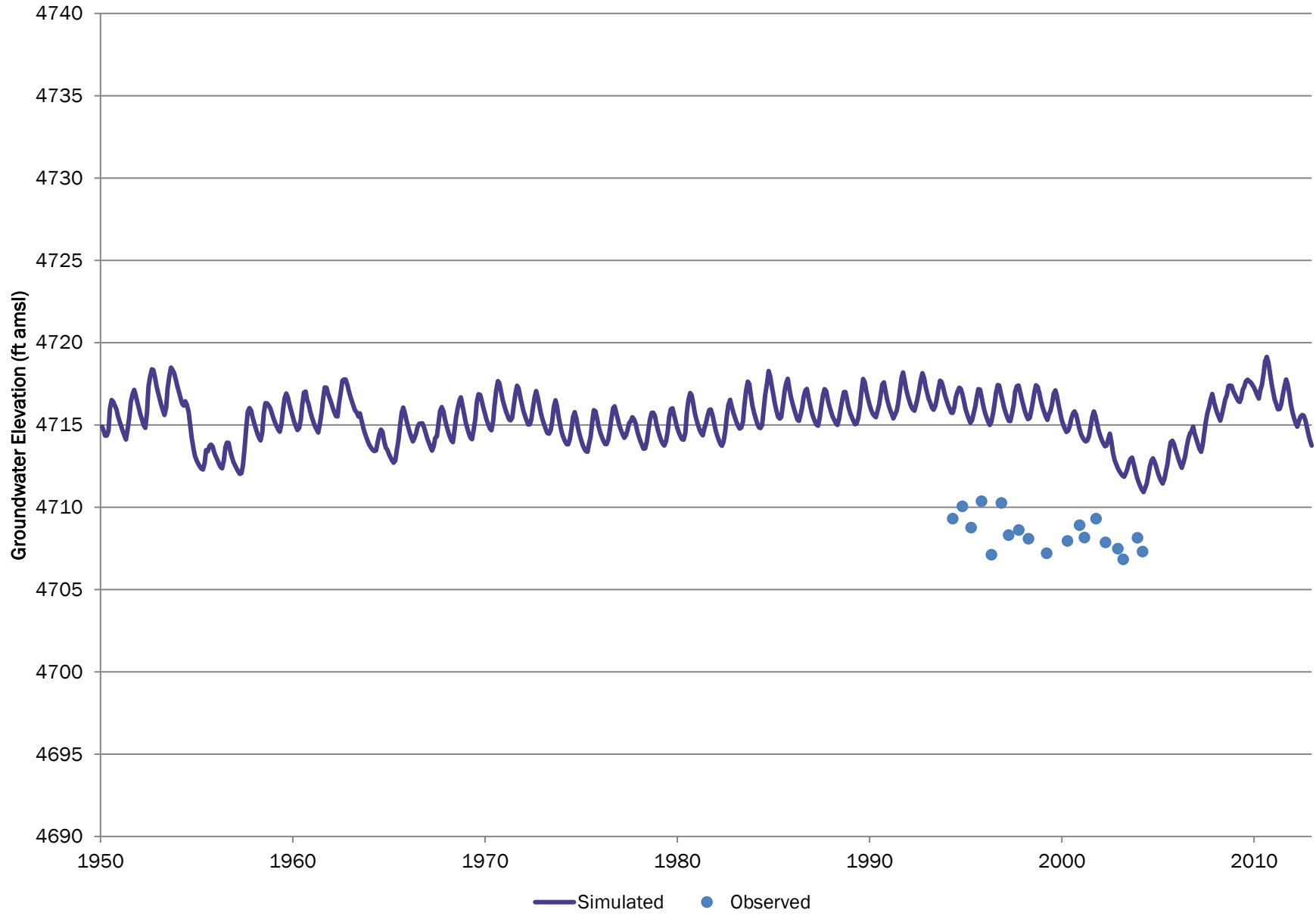


# LSP-42 CSU WP 151

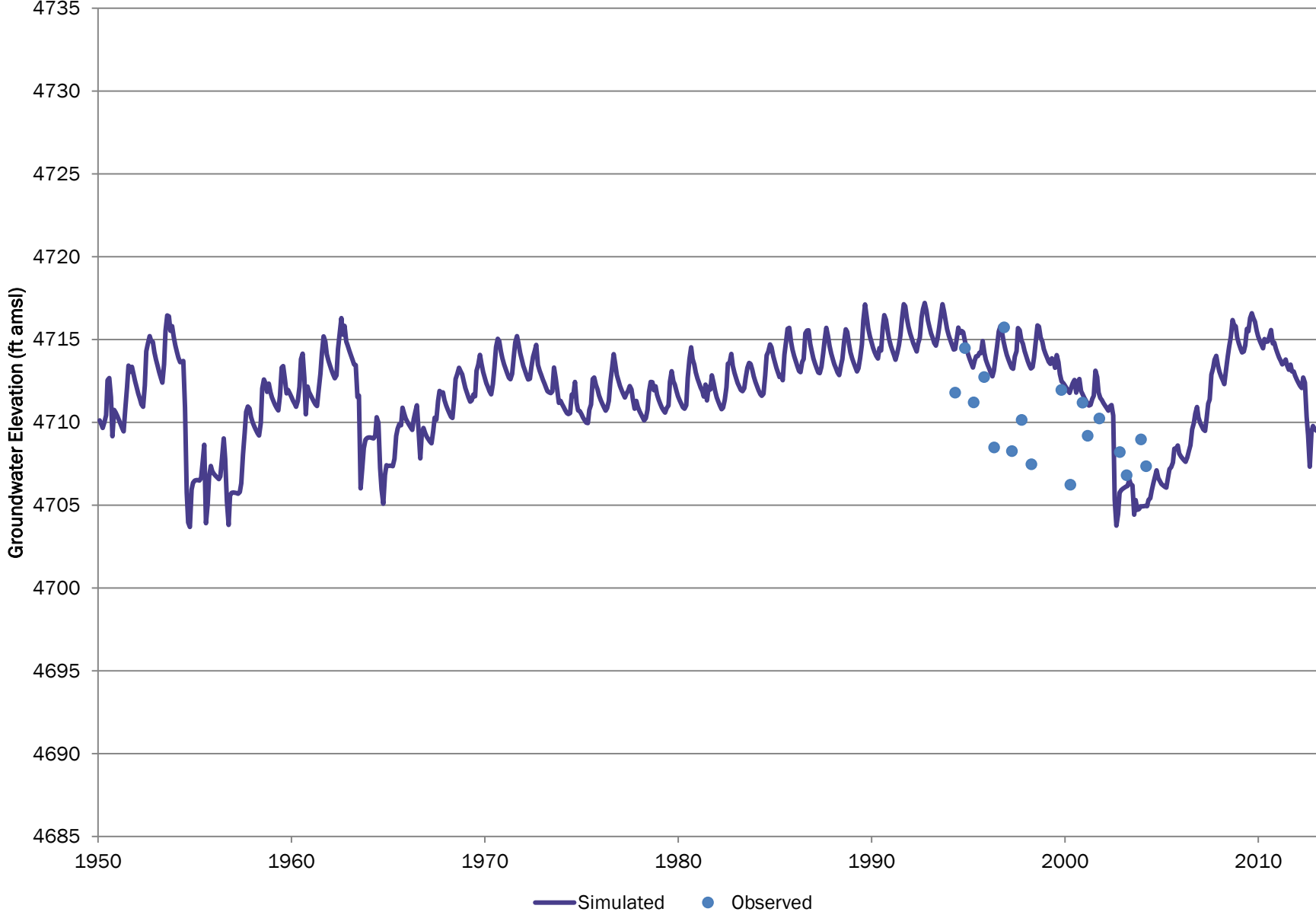




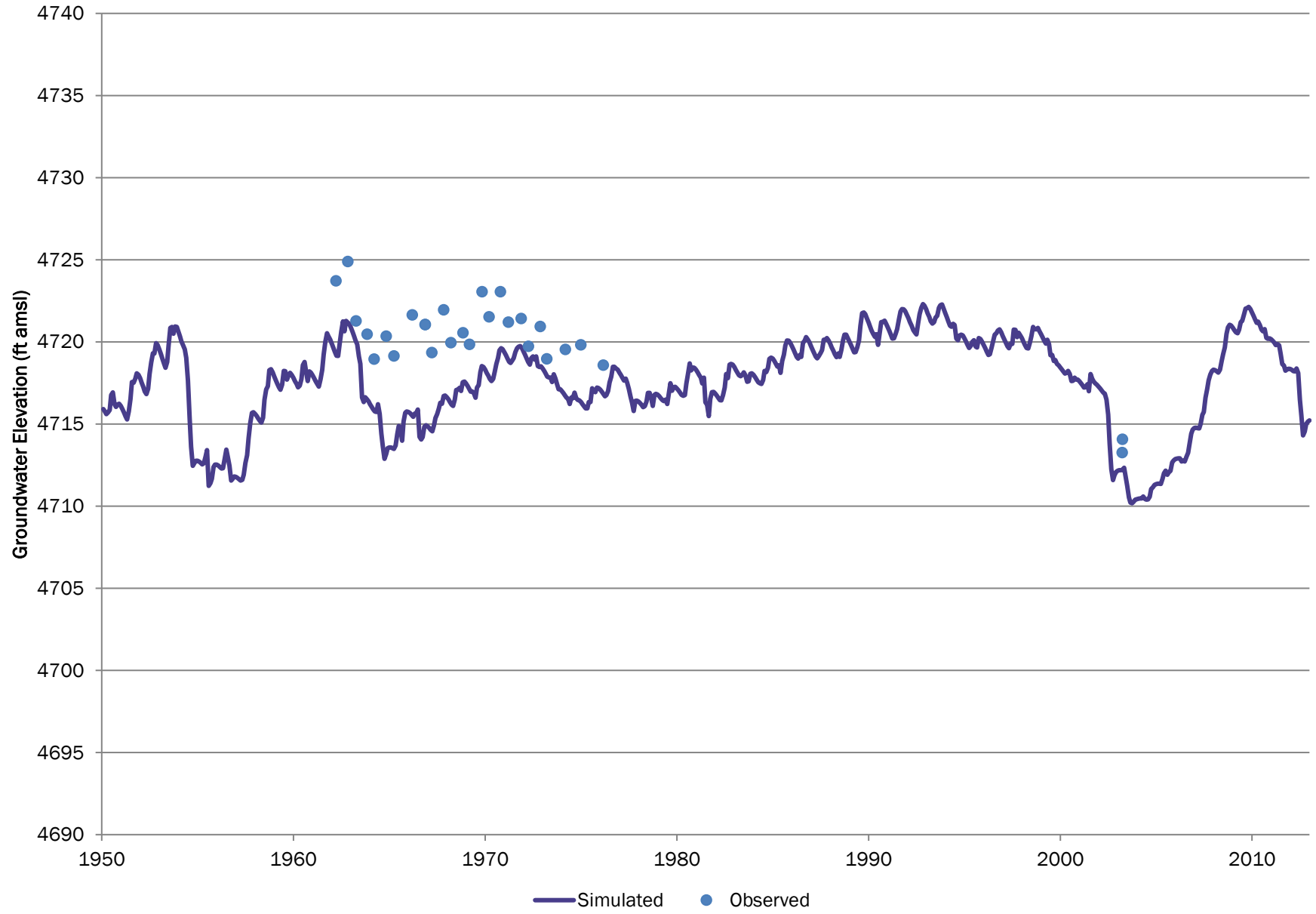
# SB00406617CD CCWCD



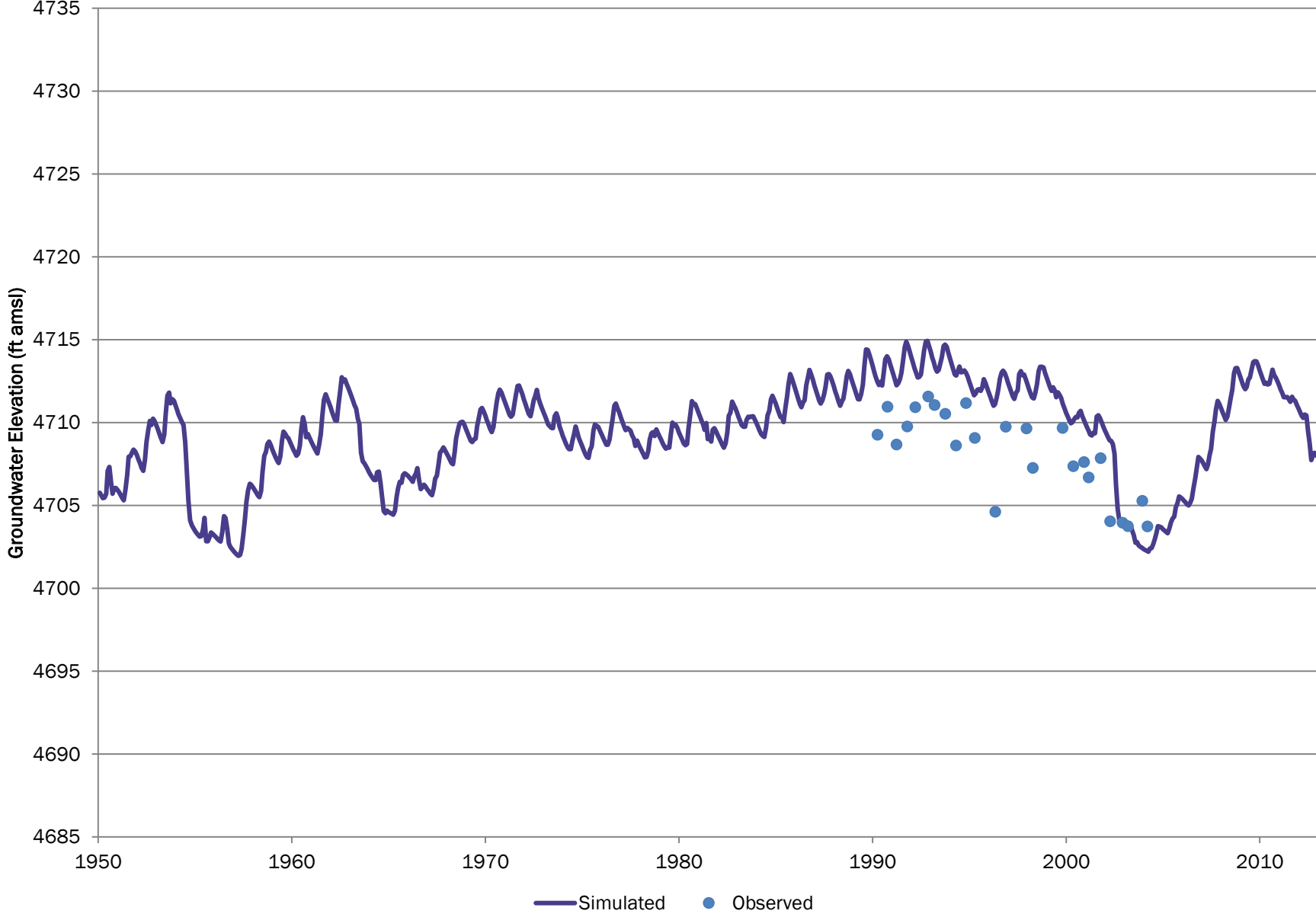
# SB00406622BB CCWCD



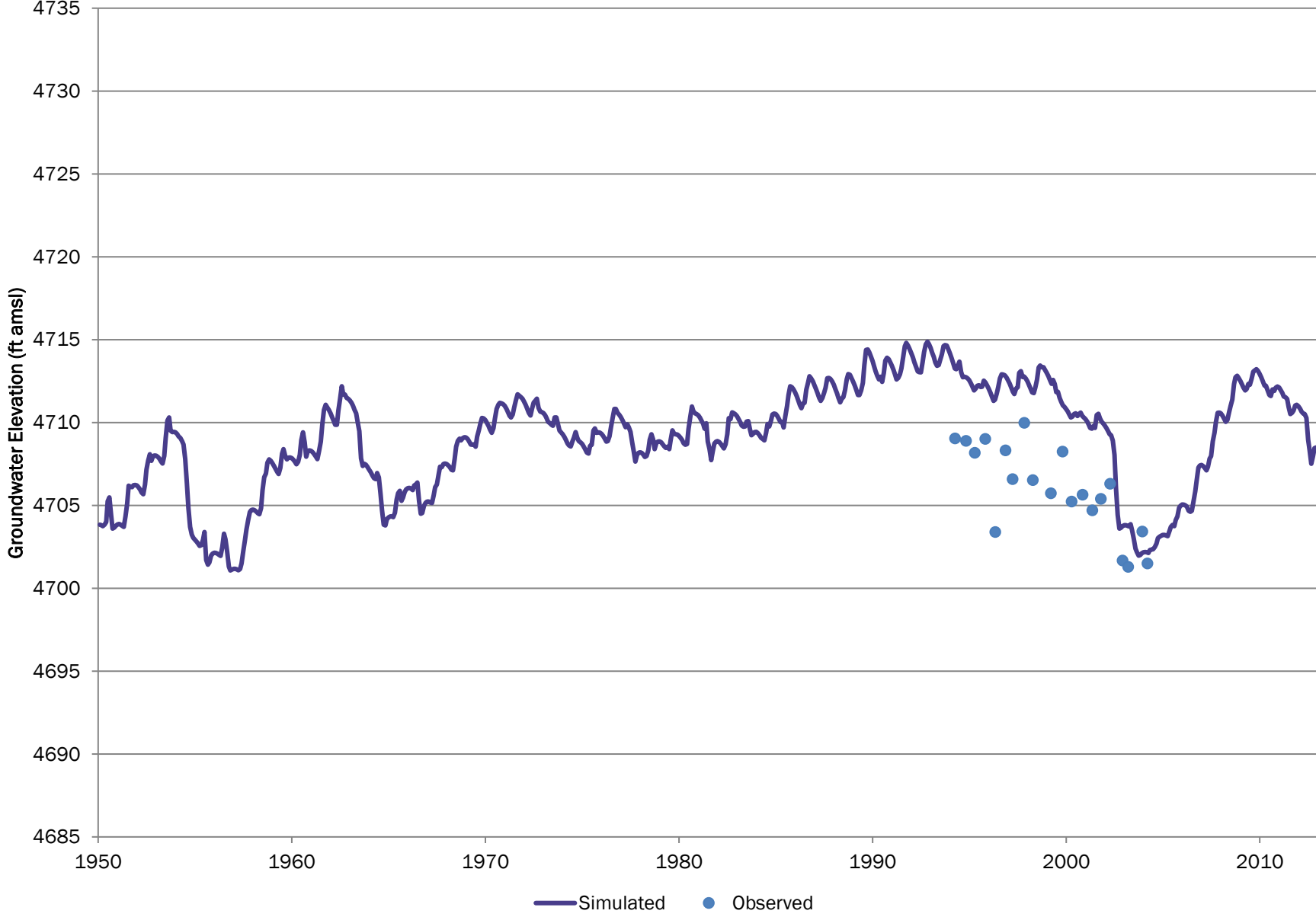
# LSP-43 CSU WP 162



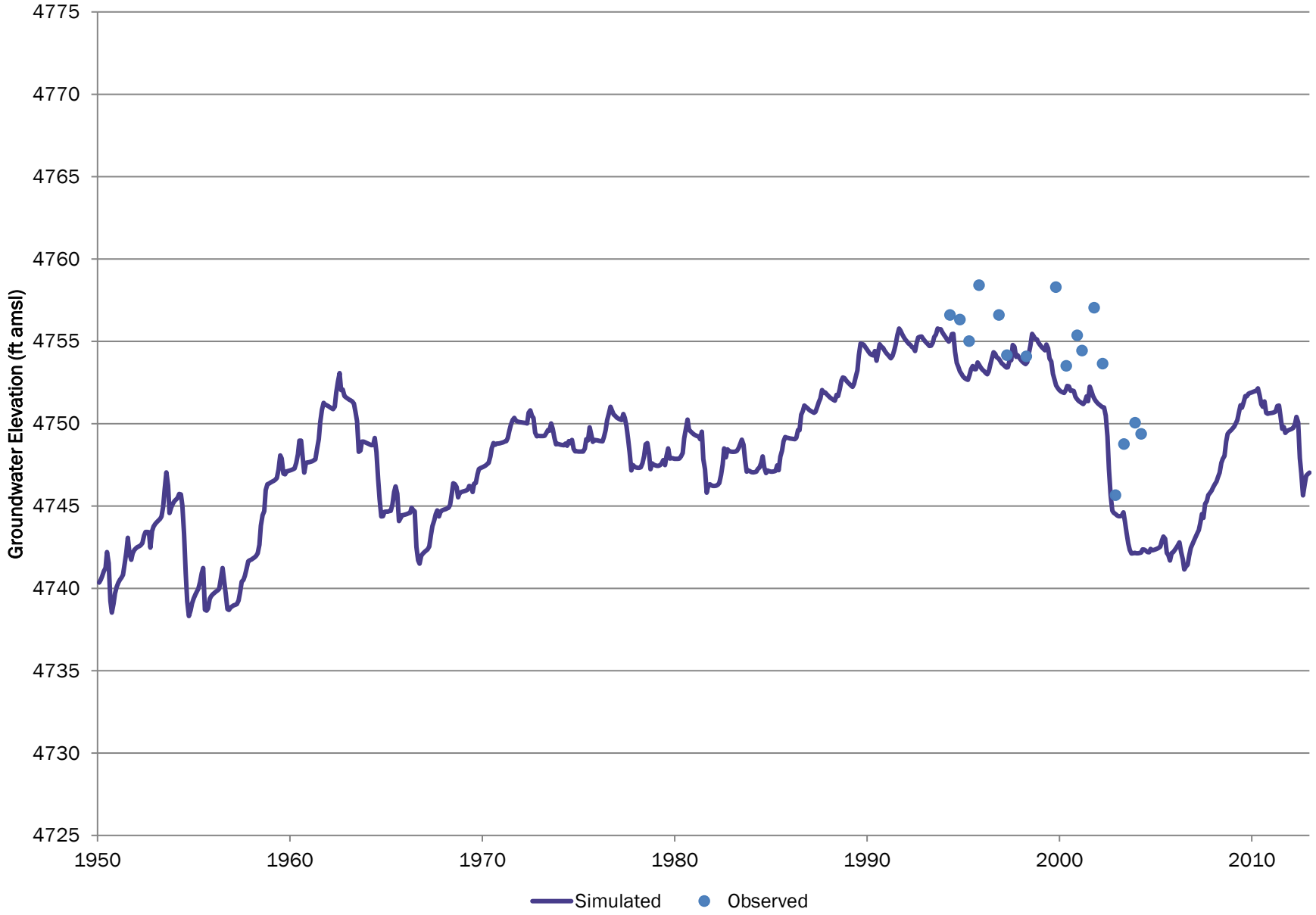
# SB00406623CB CCWCD



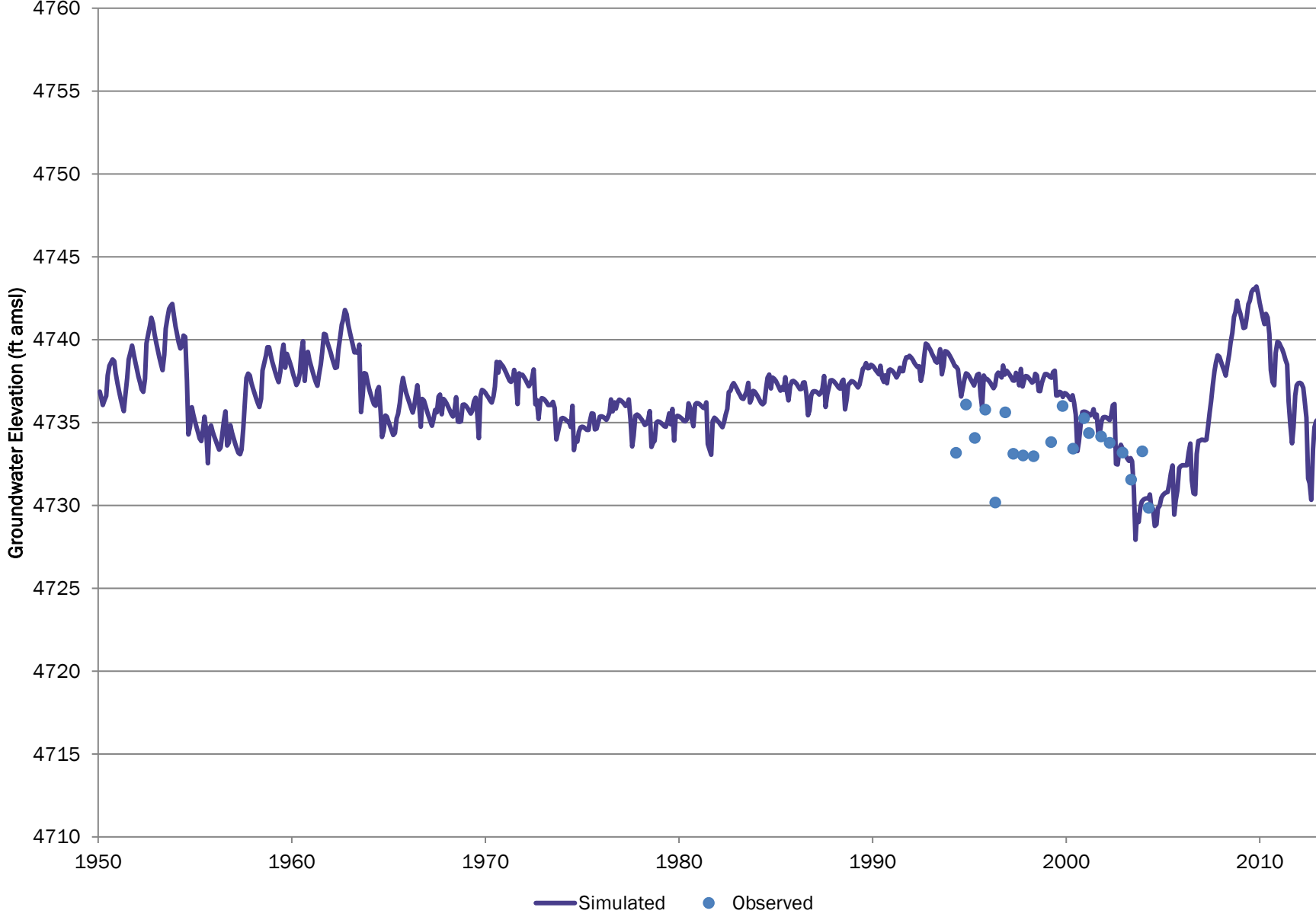
# SB00406623DA CCWCD



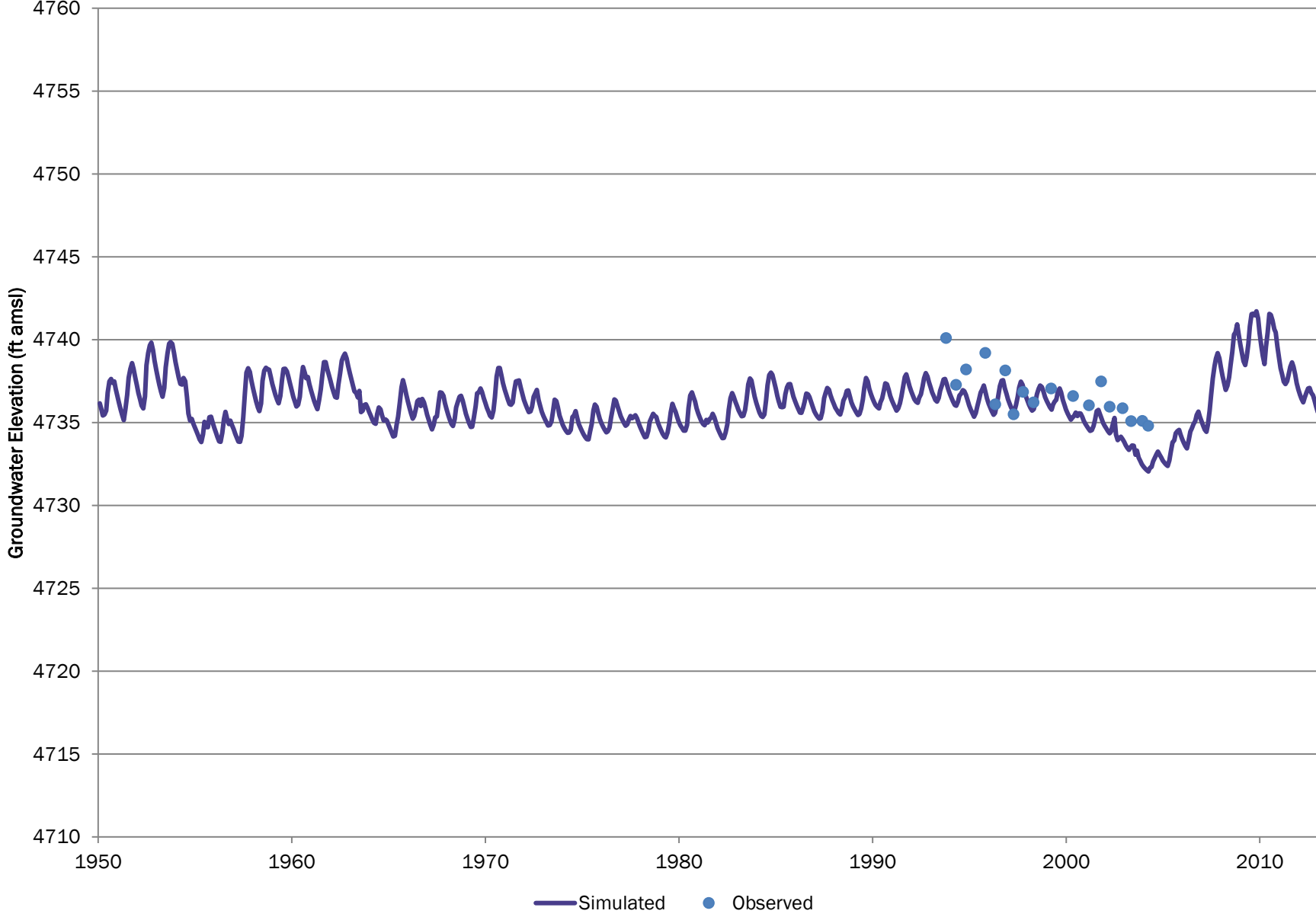
# SB00406627CC CCWCD



# SB00406629BD CCWCD

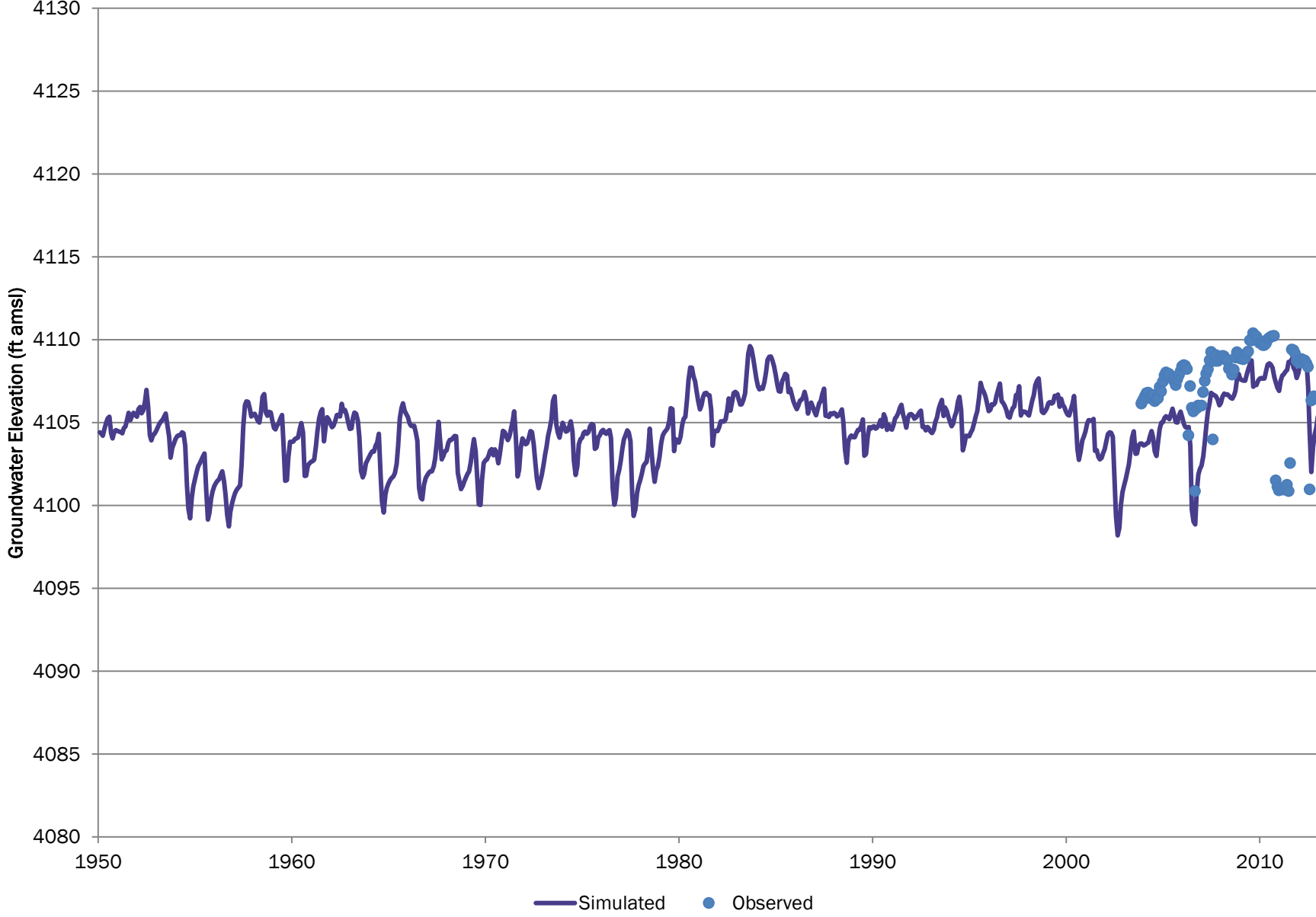


# SB00406630CB CCWCD

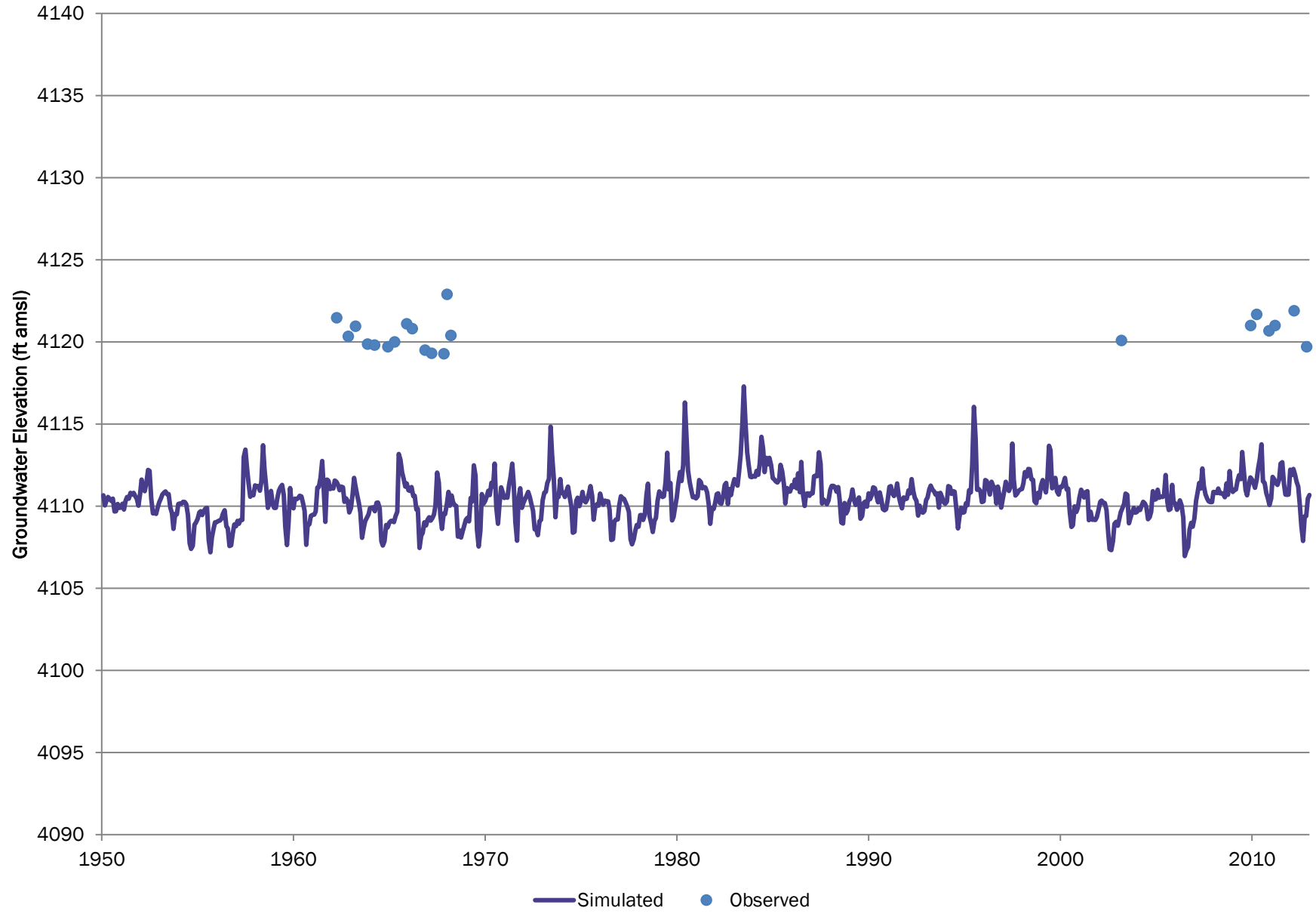




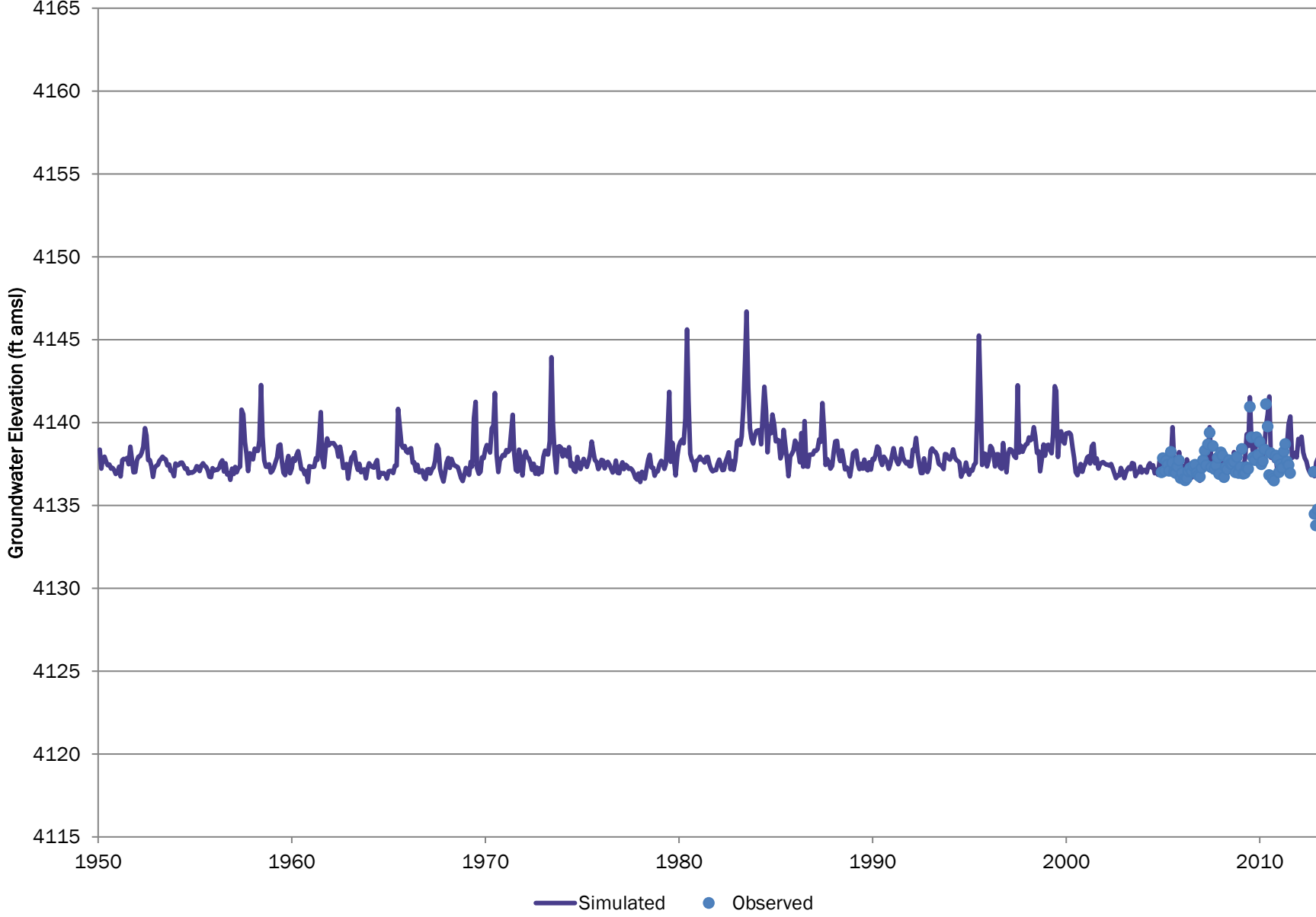
# LSP-44 DSS08BLZ



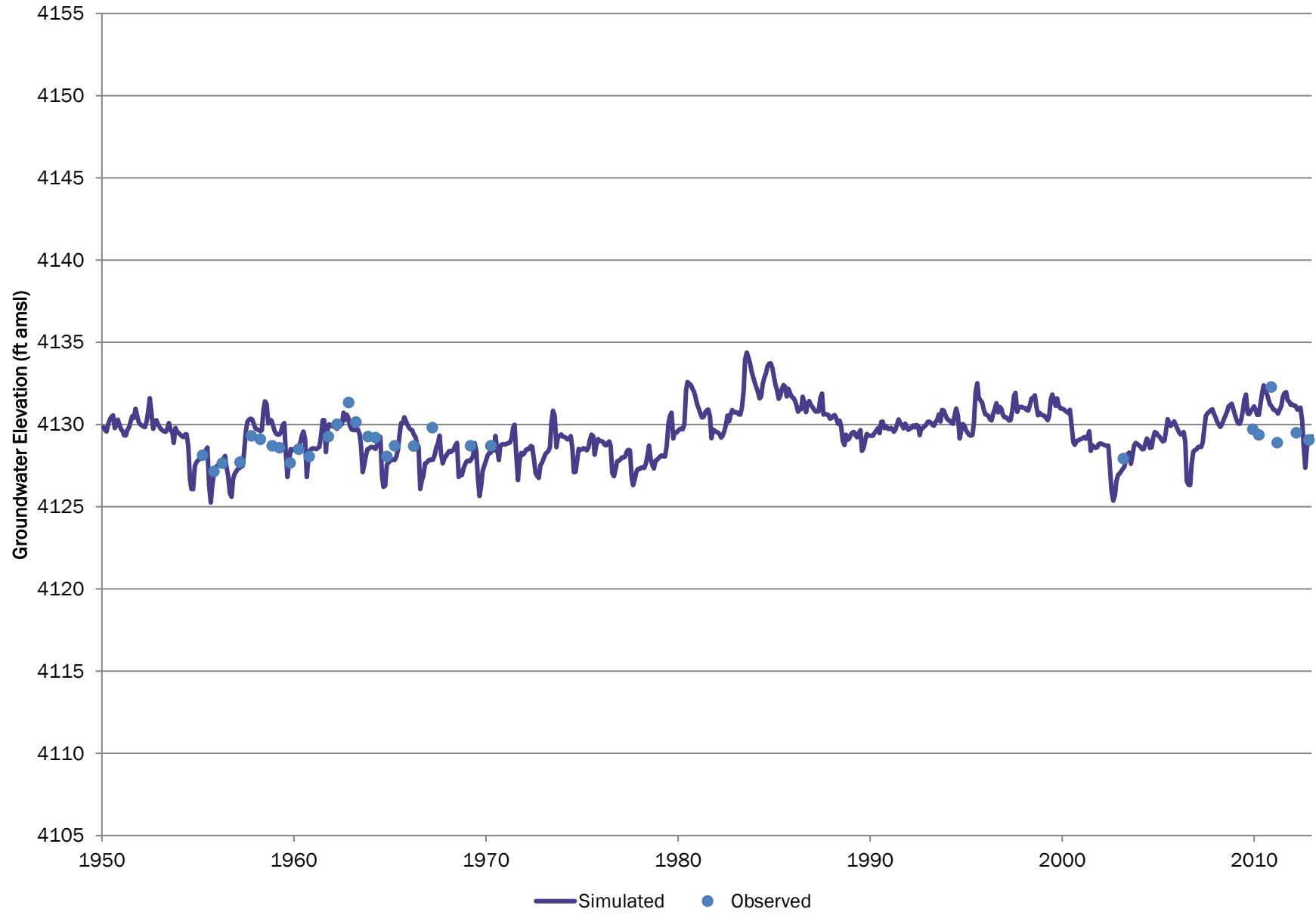
# WELL ID 369;CSU WP 34 CSU



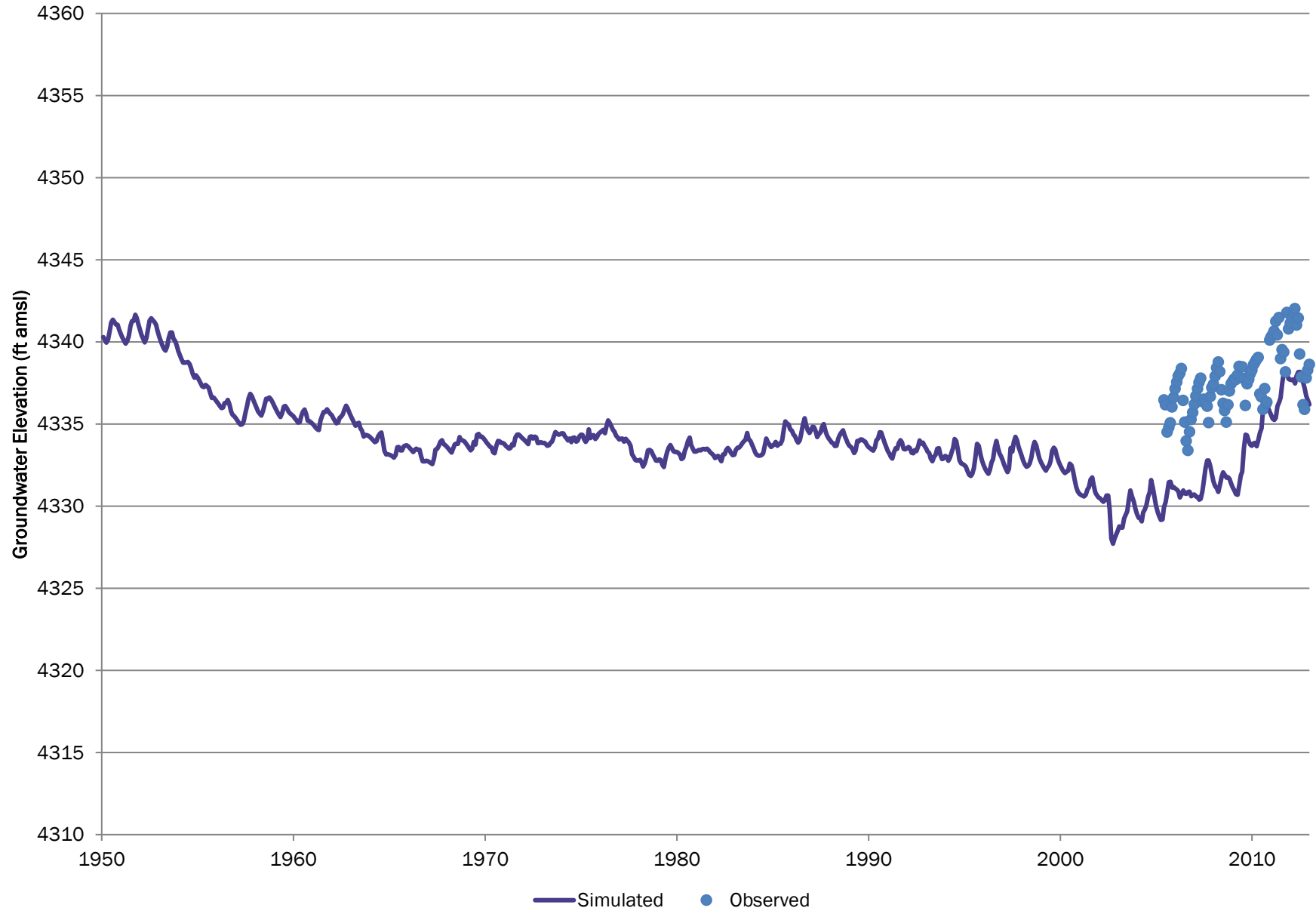
# LSP-45 DSS38BLZ



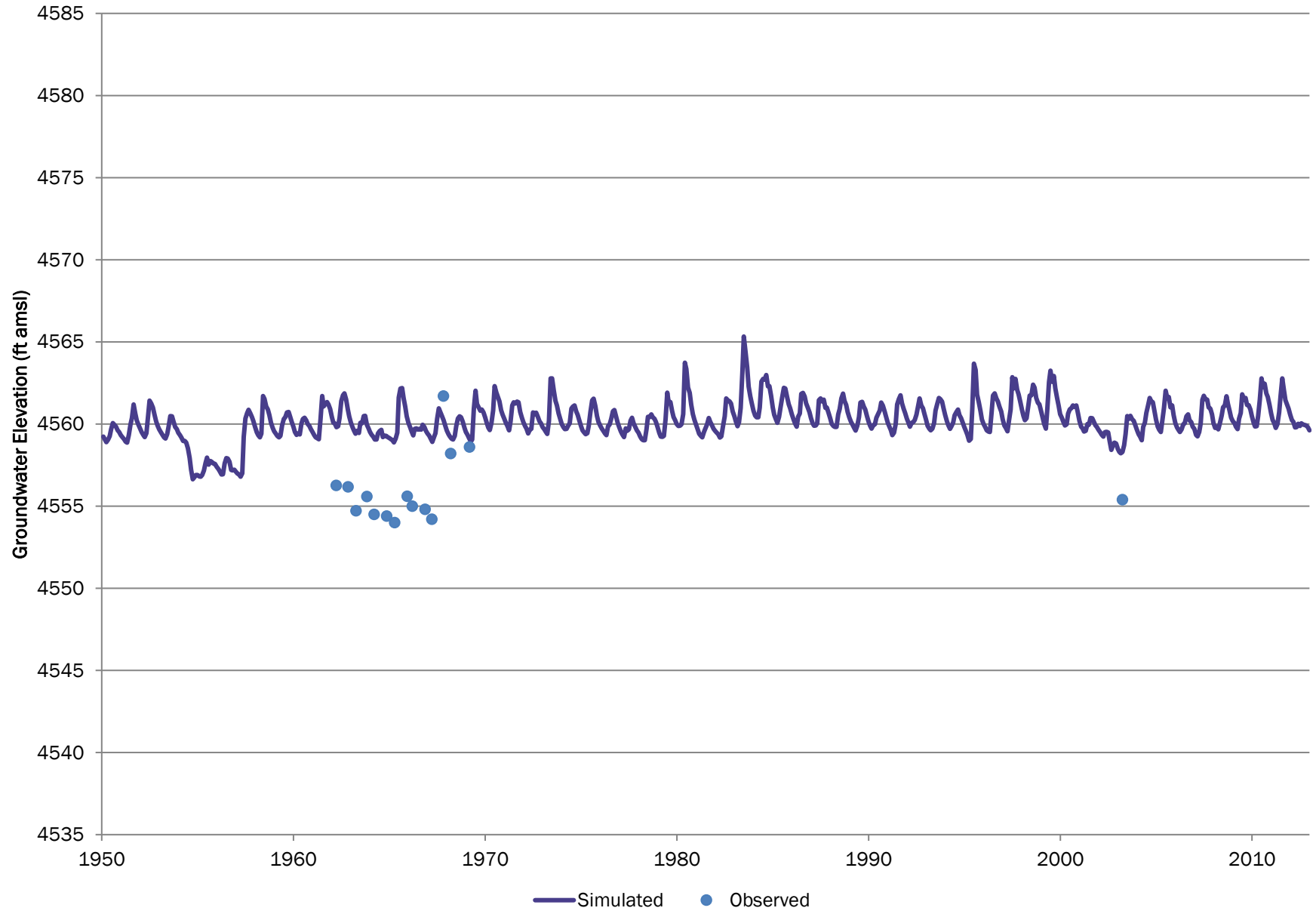
# LSP-46 CSU WP 33



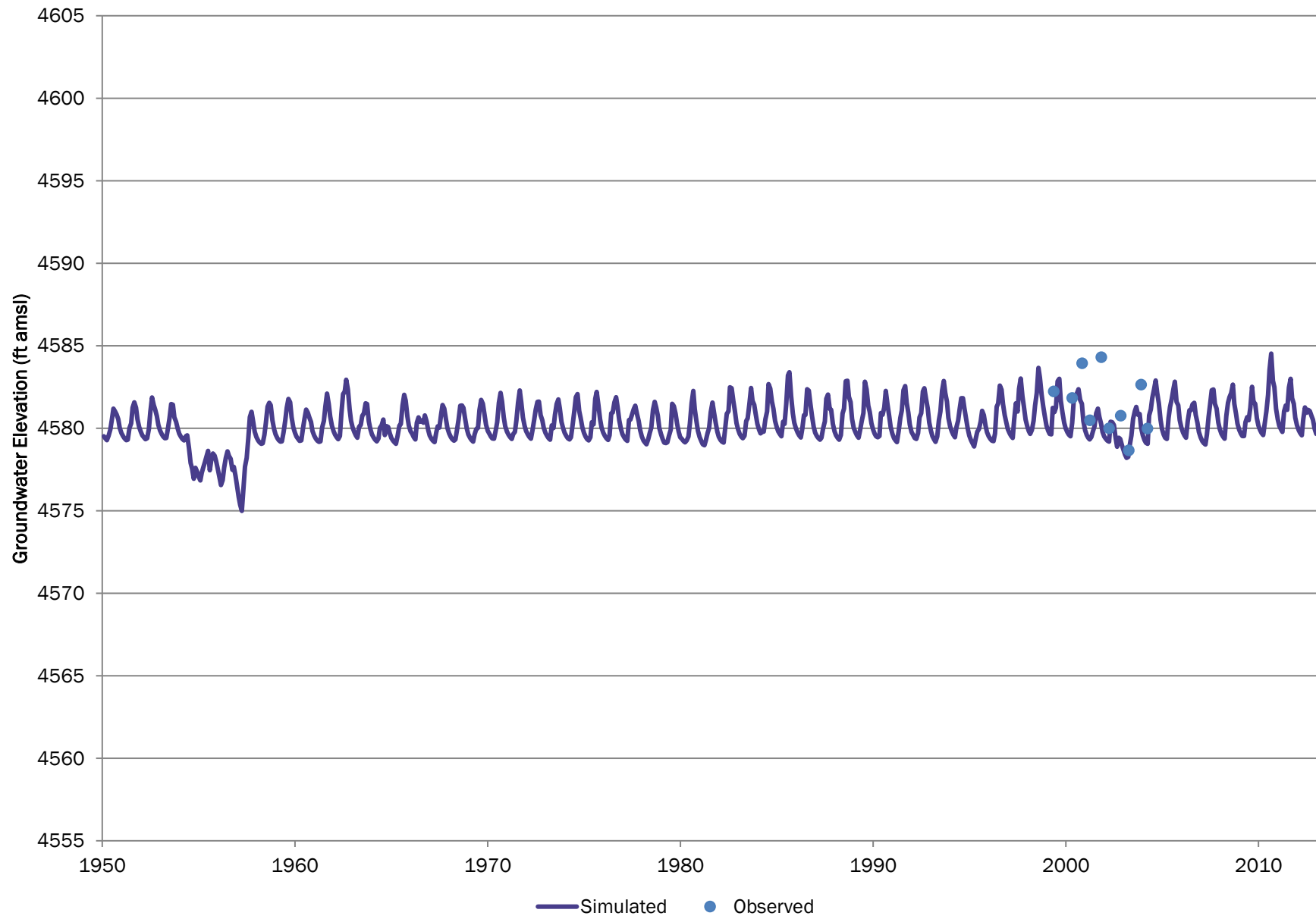
# LSP-47 DSS32WLD



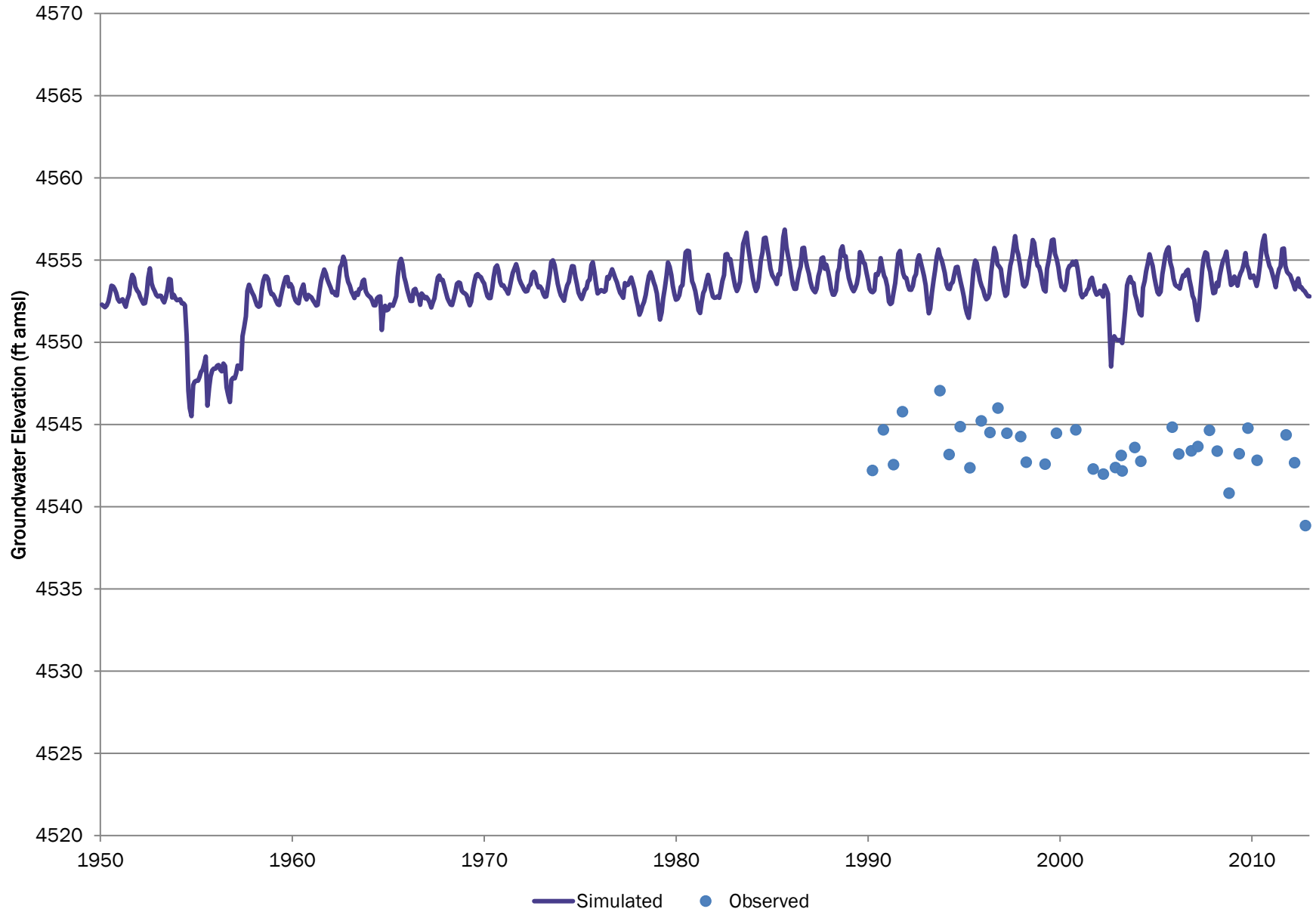
# Well ID 223;CSU WP 172 CSU



# SB00506331BC CCWCD

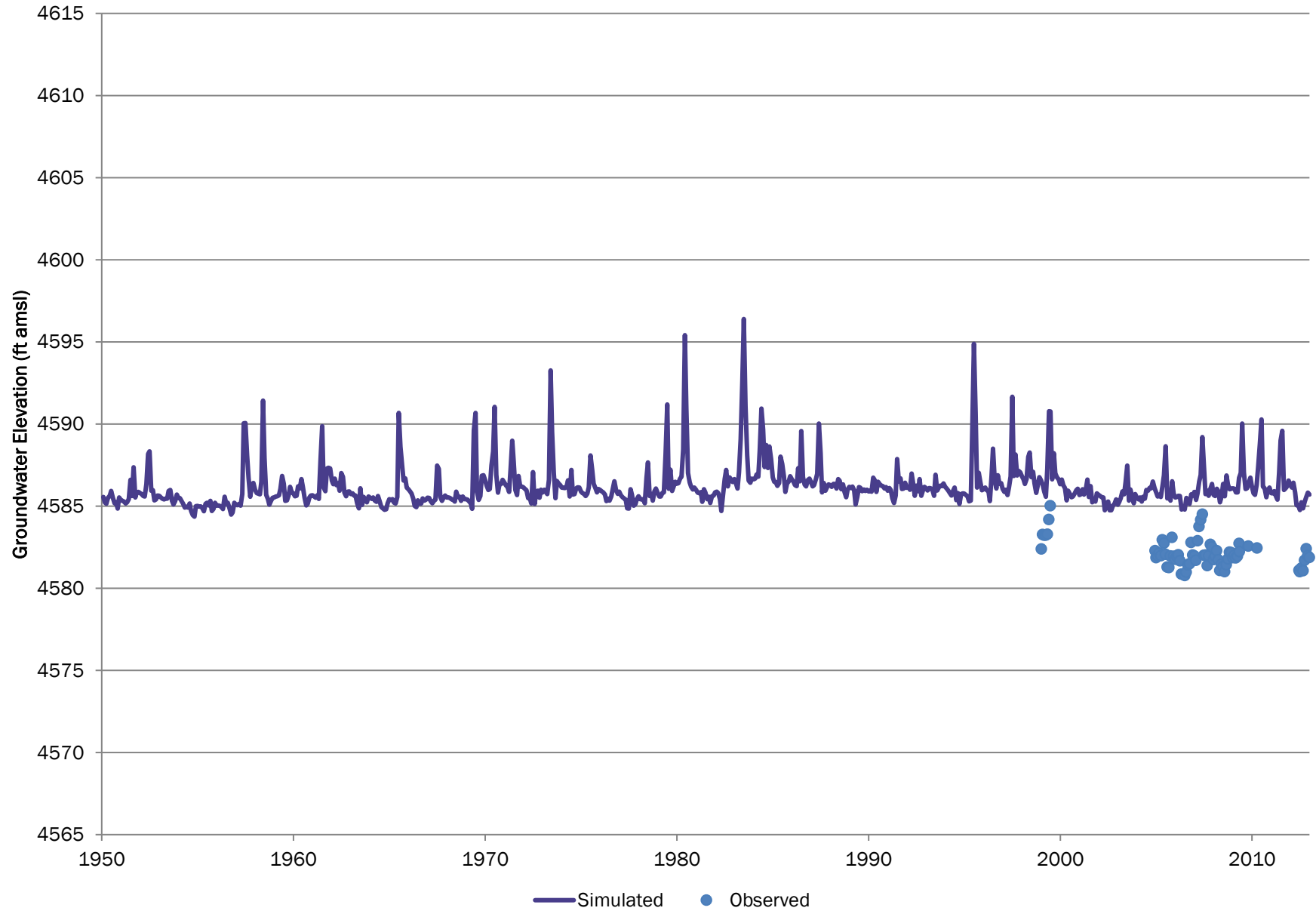


# LSP-49 05N6332AB

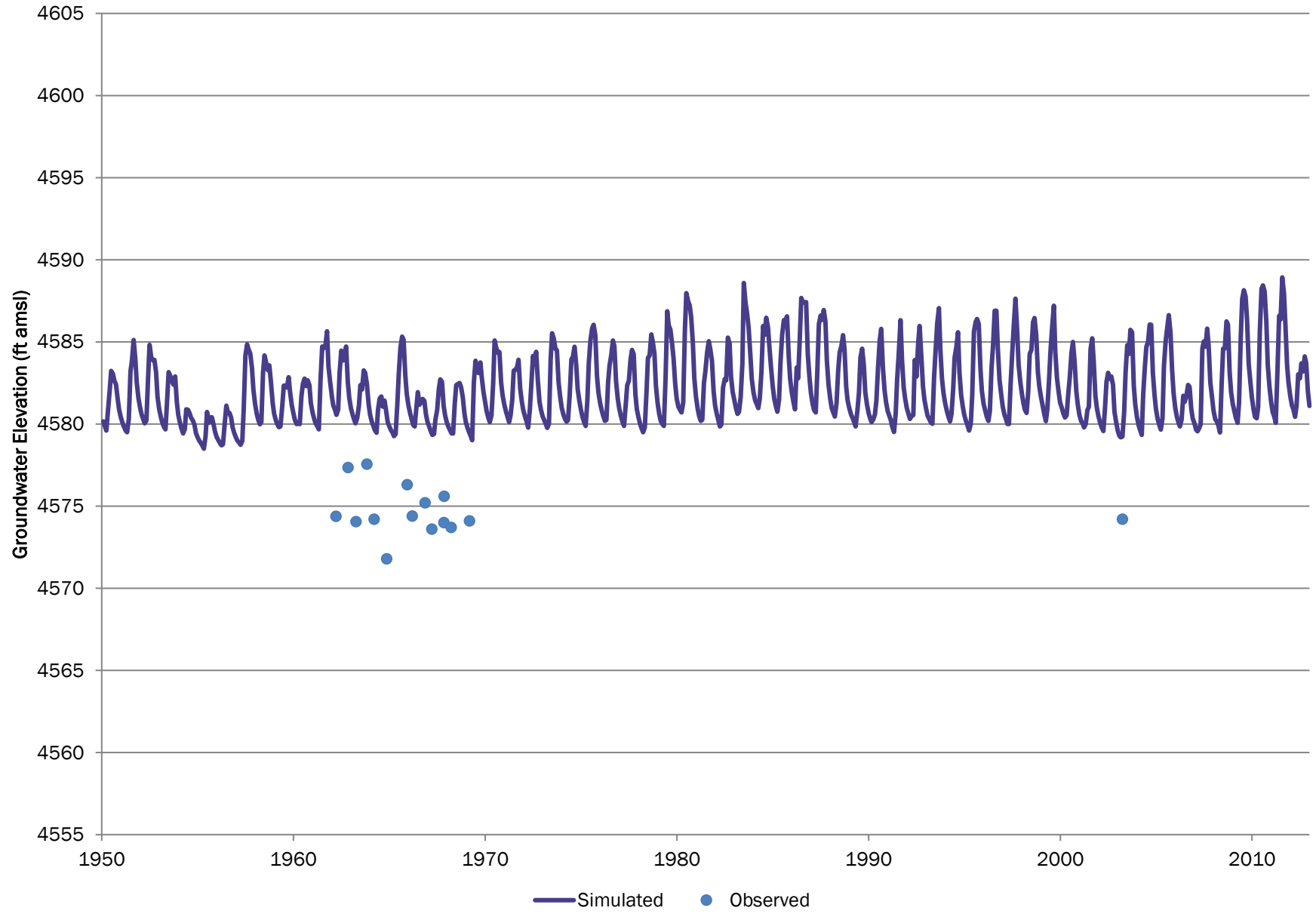




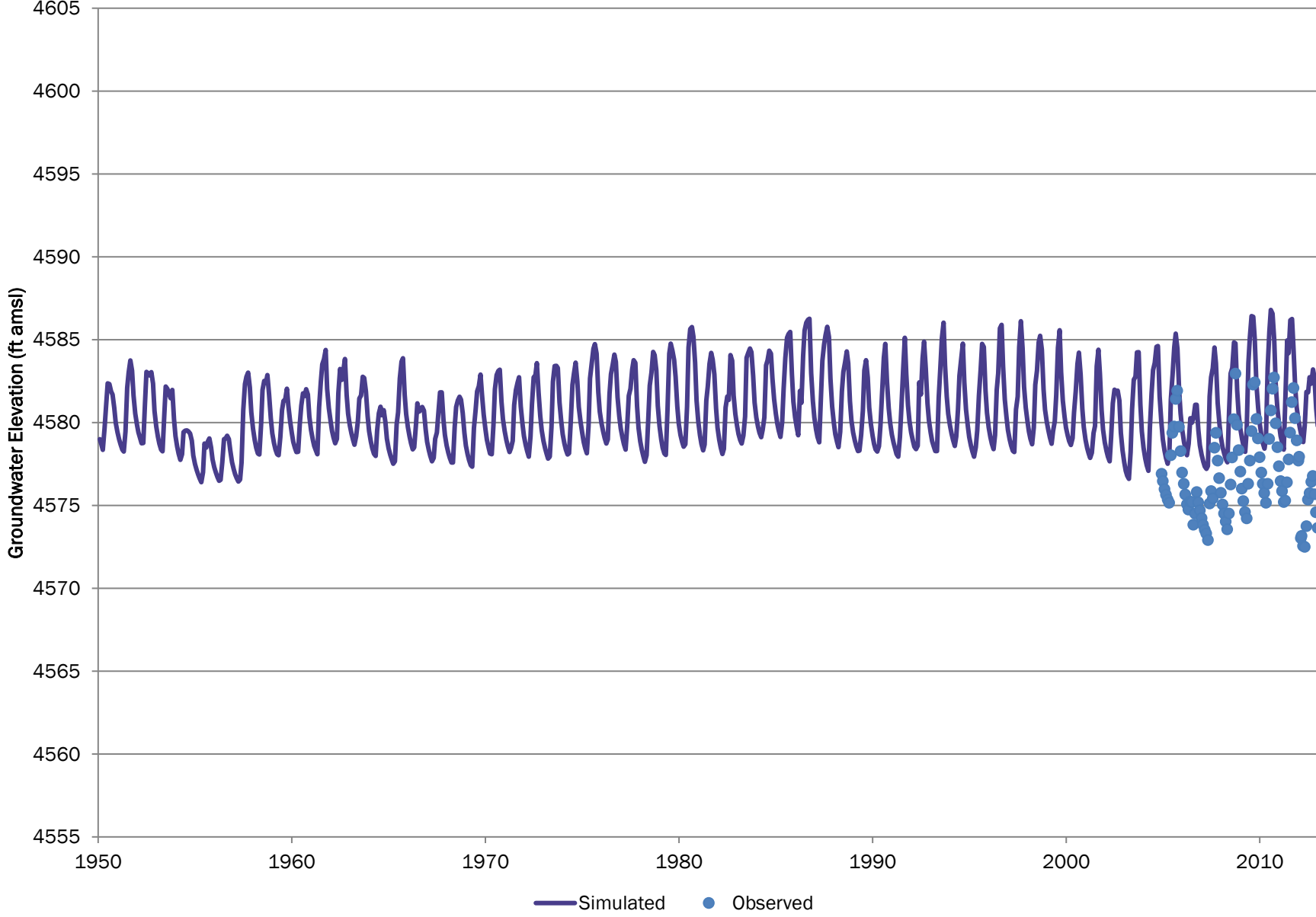
# LSP-50 DSS22KRY



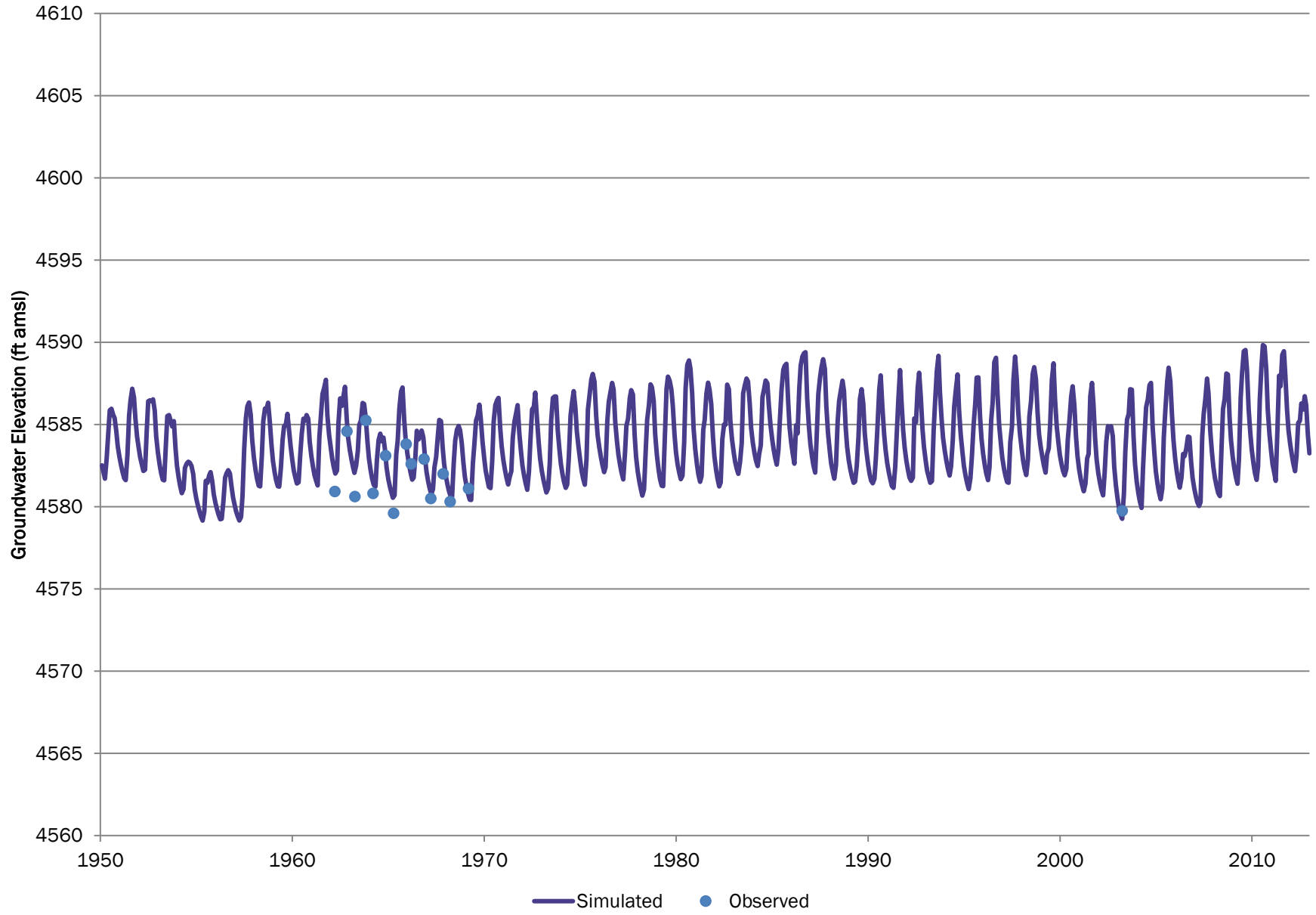
# Well ID 153;CSU WP 176 CSU



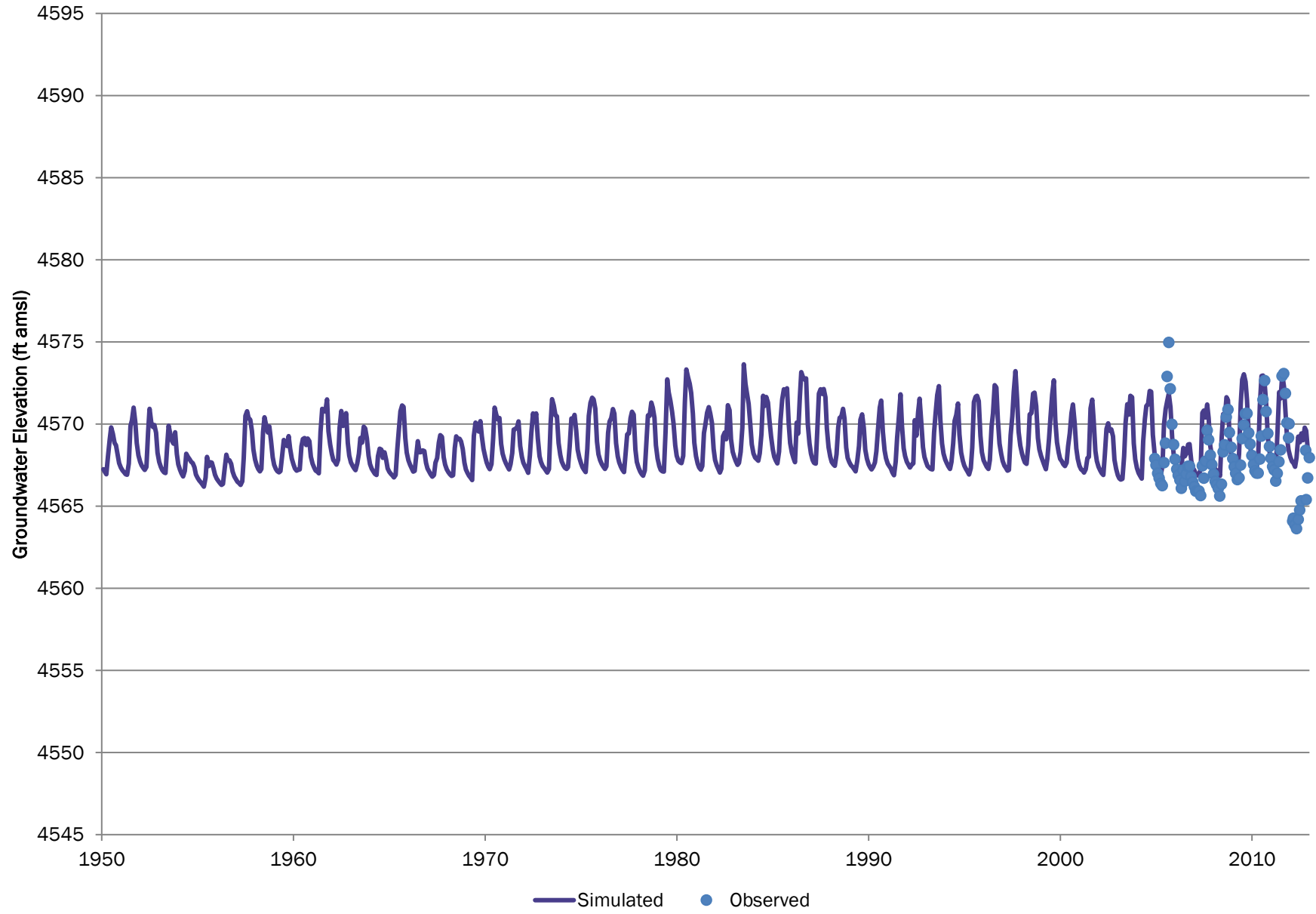
# LSP-51 DSS27KRY



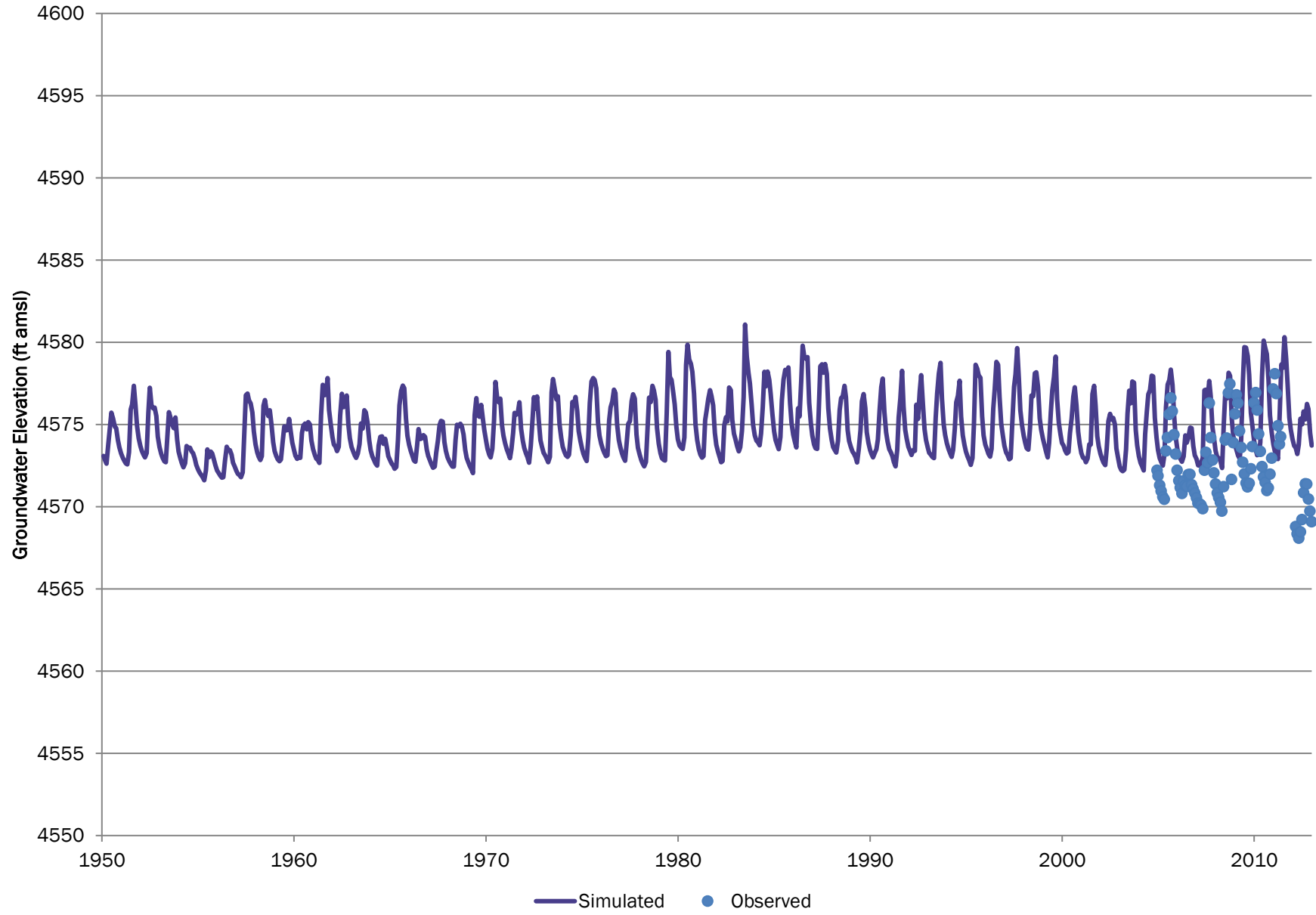
# Well ID 152;CSU WP 177 CSU



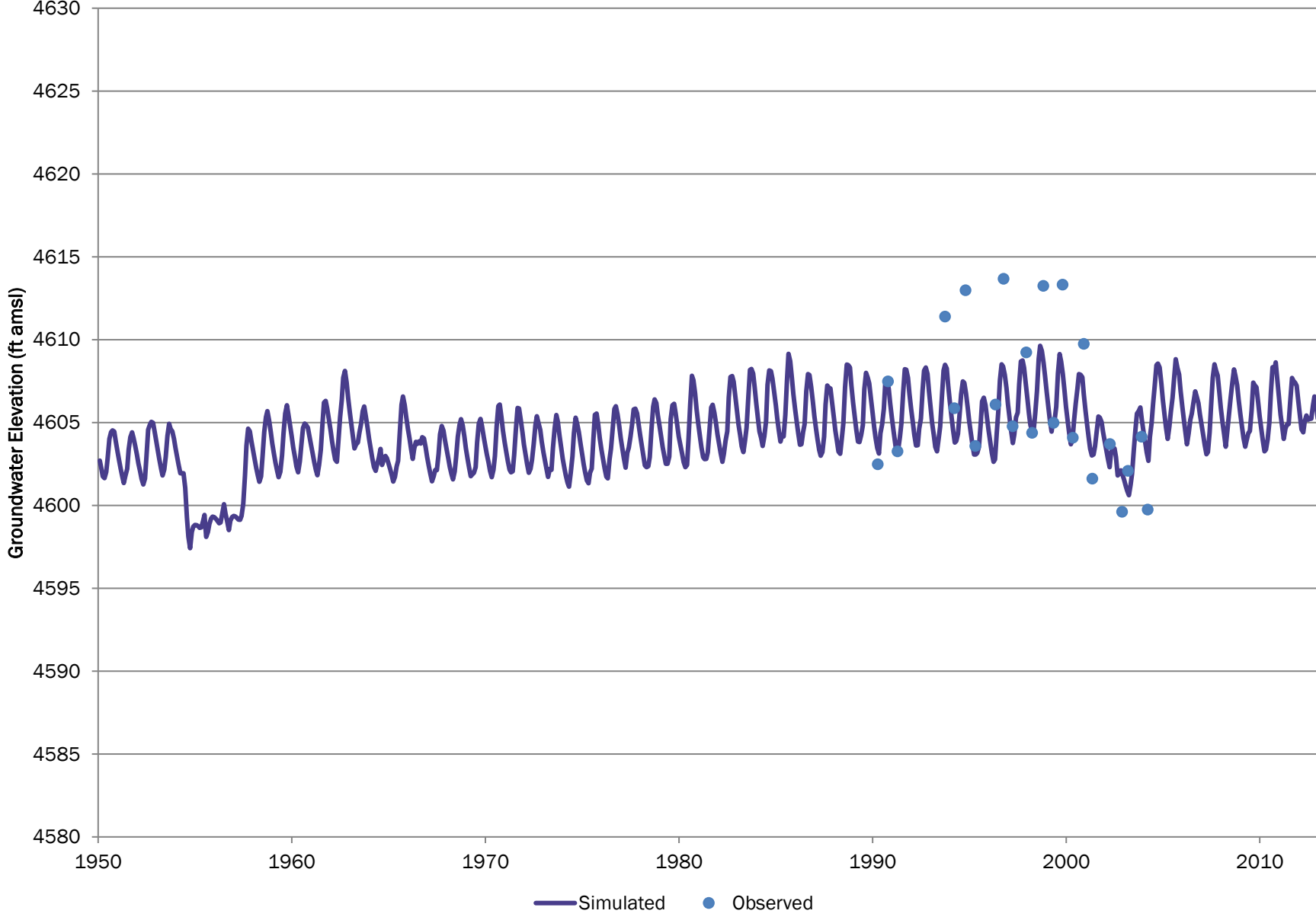
# LSP-52 DSS28KRY



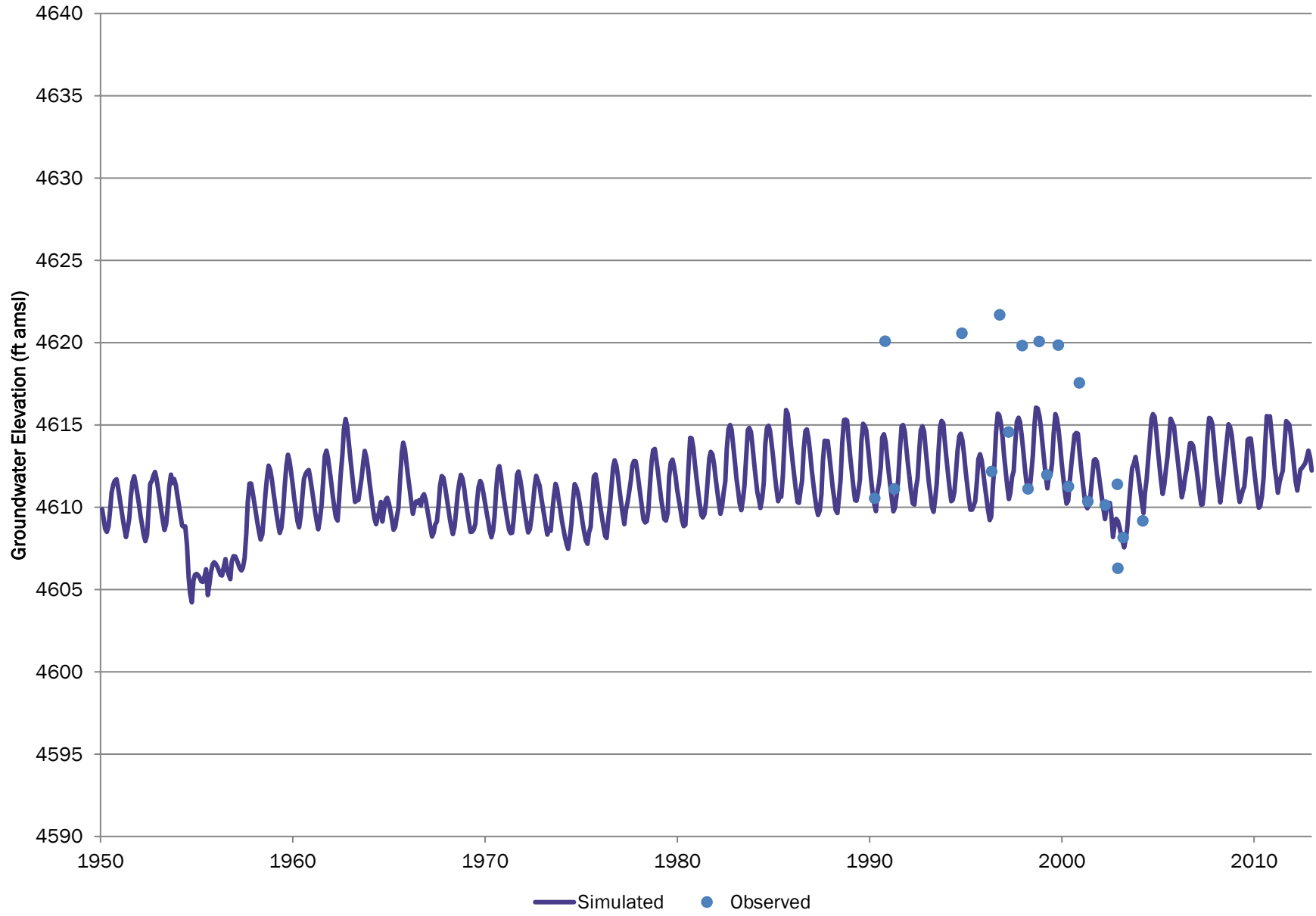
# LSP-53 DSS26KRY



# SB00506418BD CCWCD

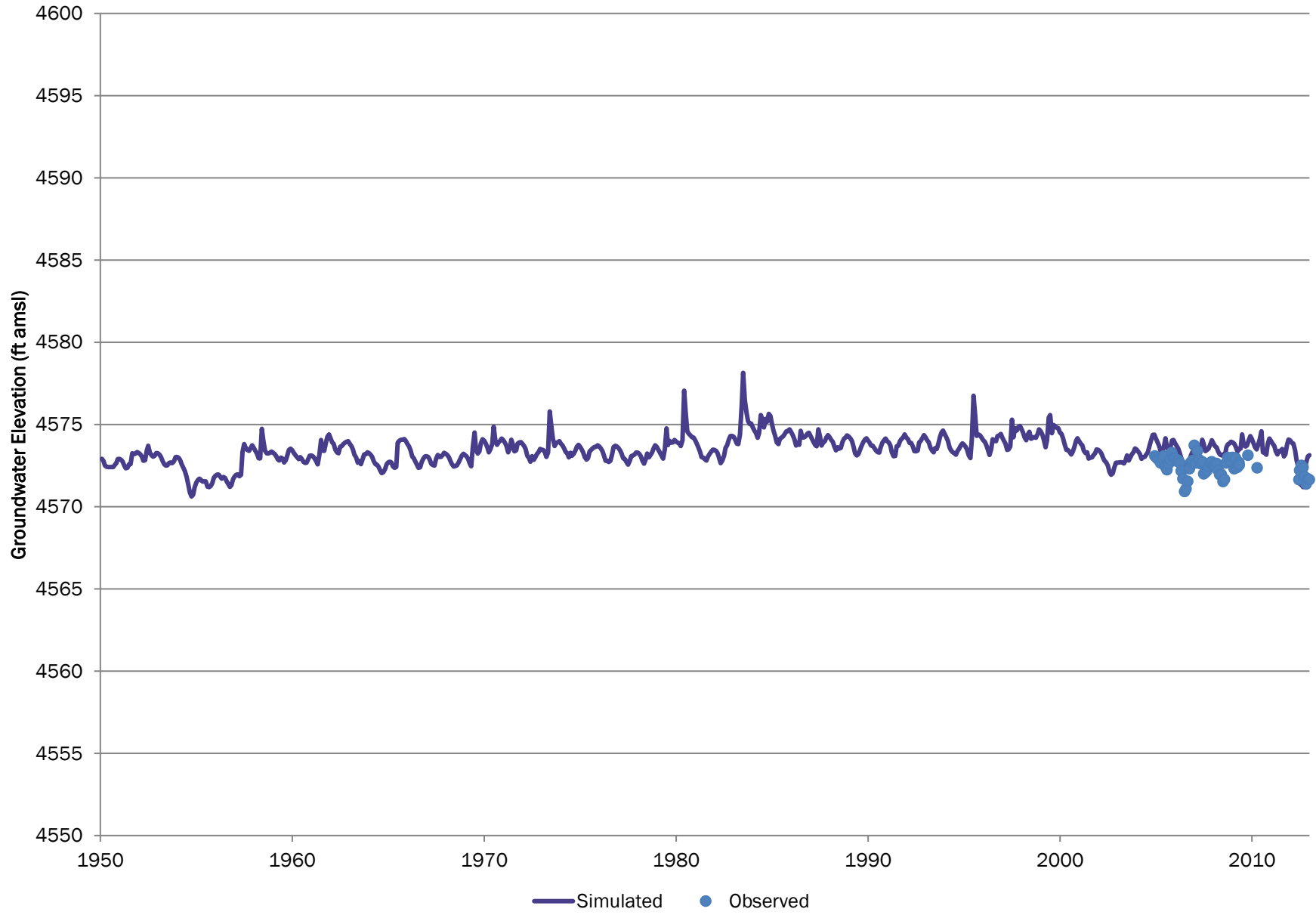


# SB00506418CC CCWCD

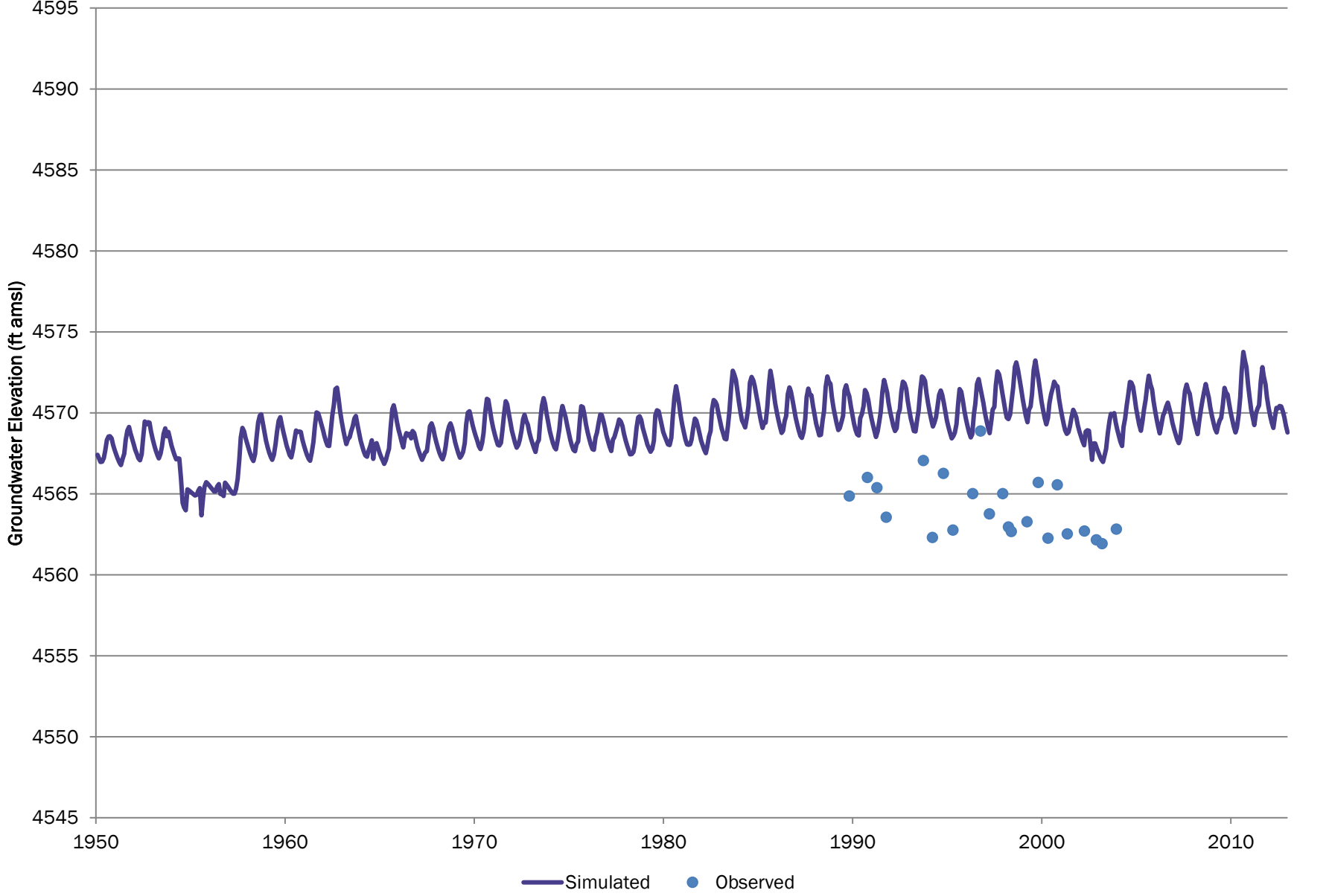




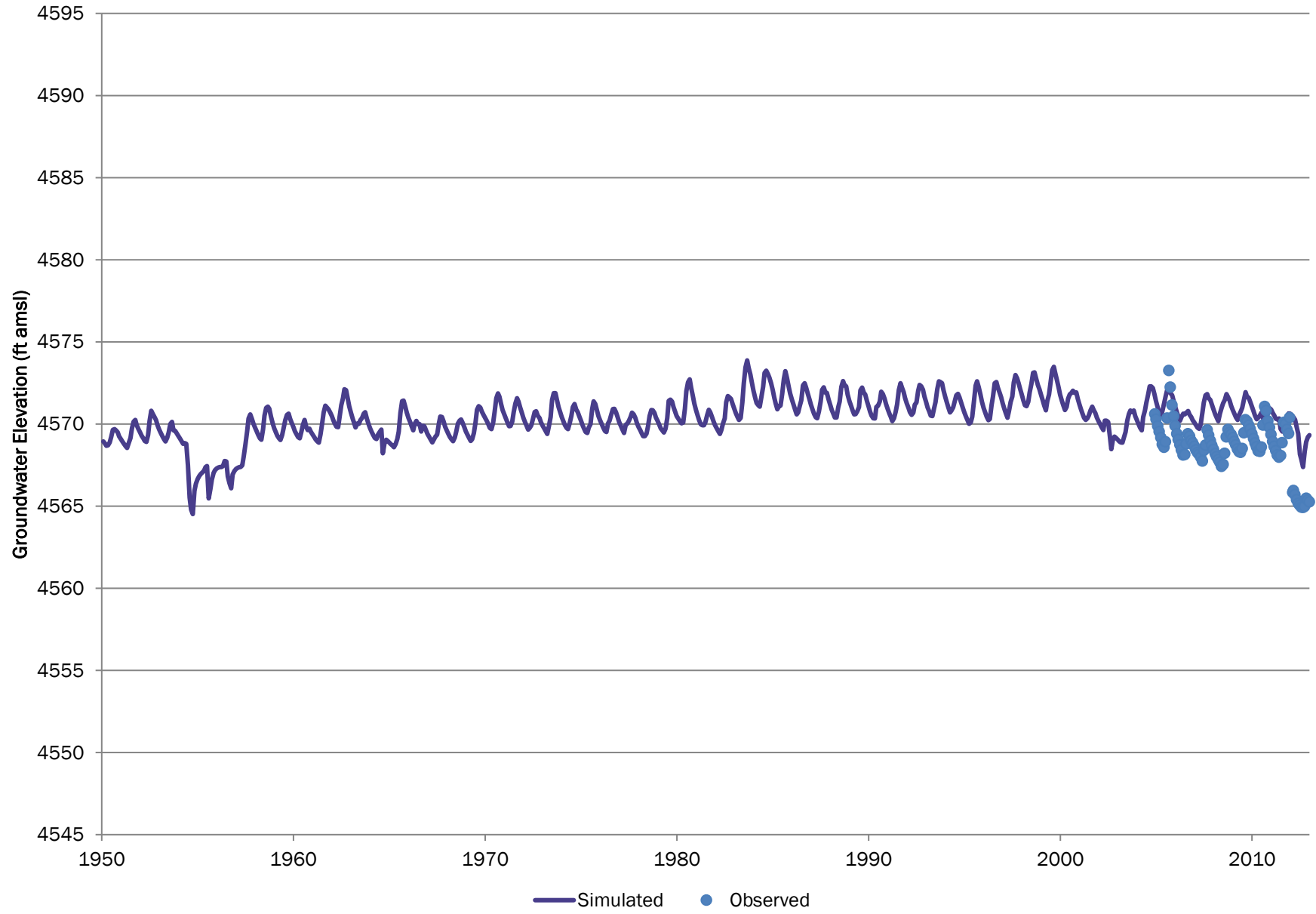
# LSP-54 DSS25KRY



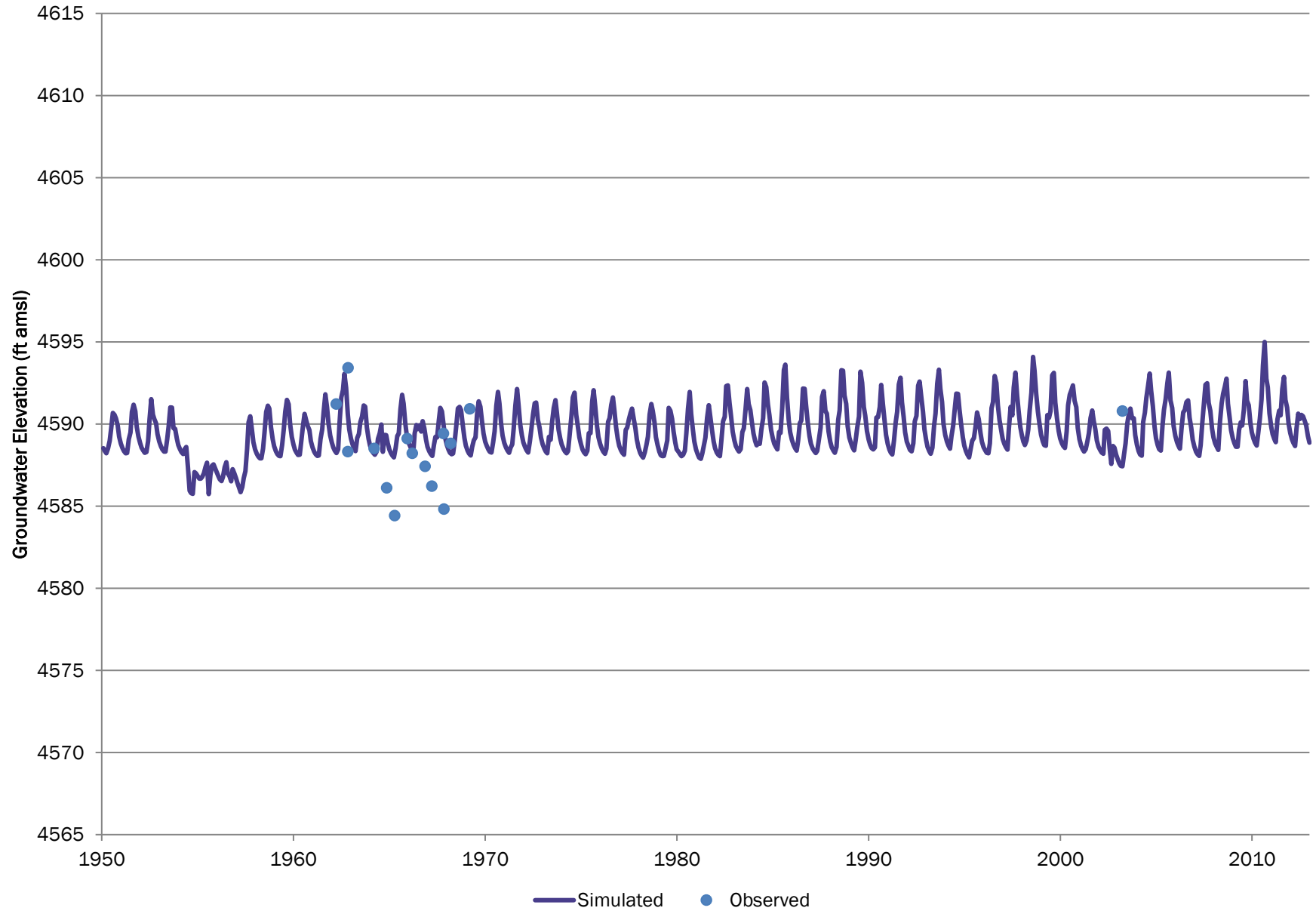
# SB00506425BC CCWCD



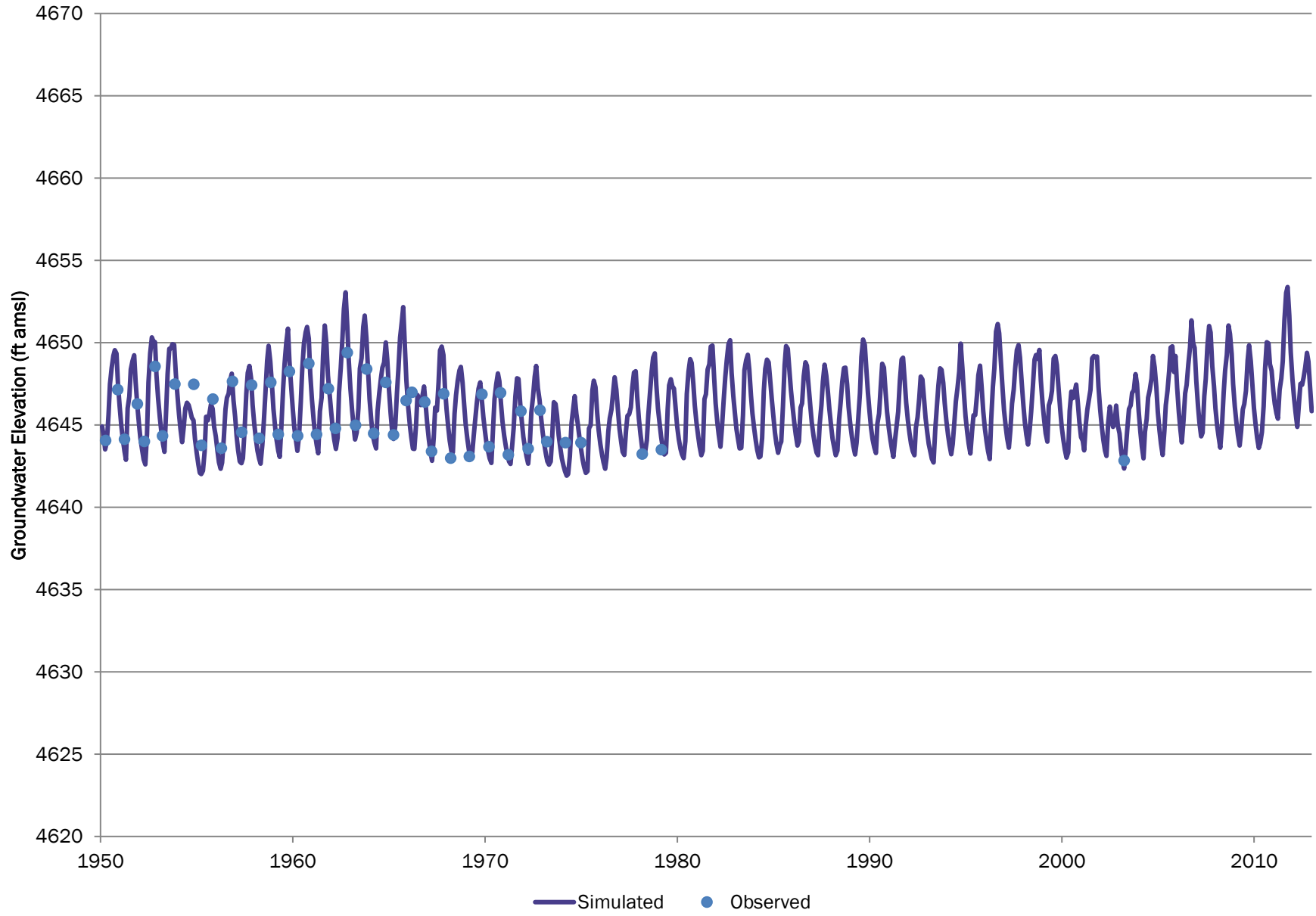
# LSP-56 DSS24KRY



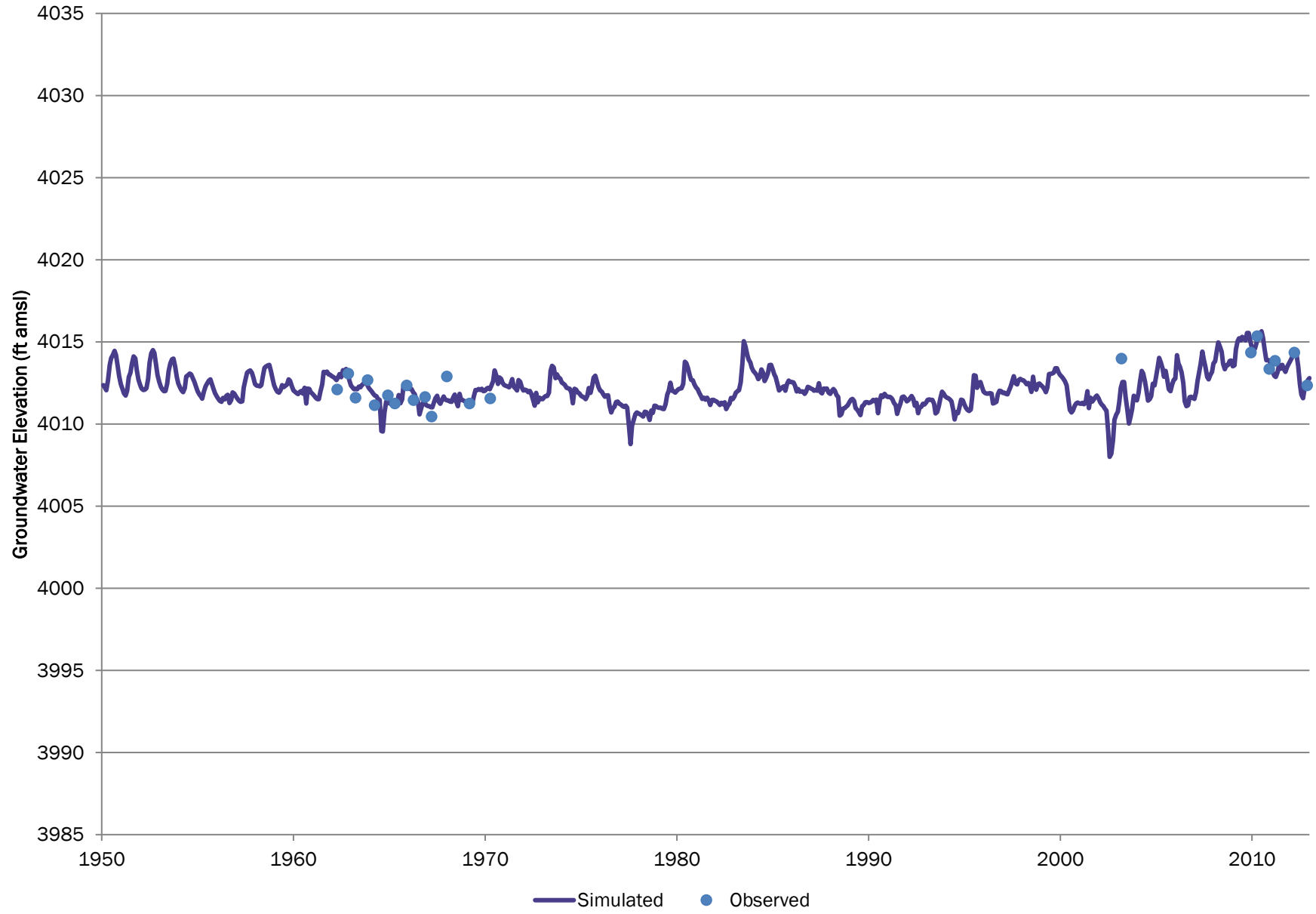
# Well ID 222;CSU WP 174 CSU



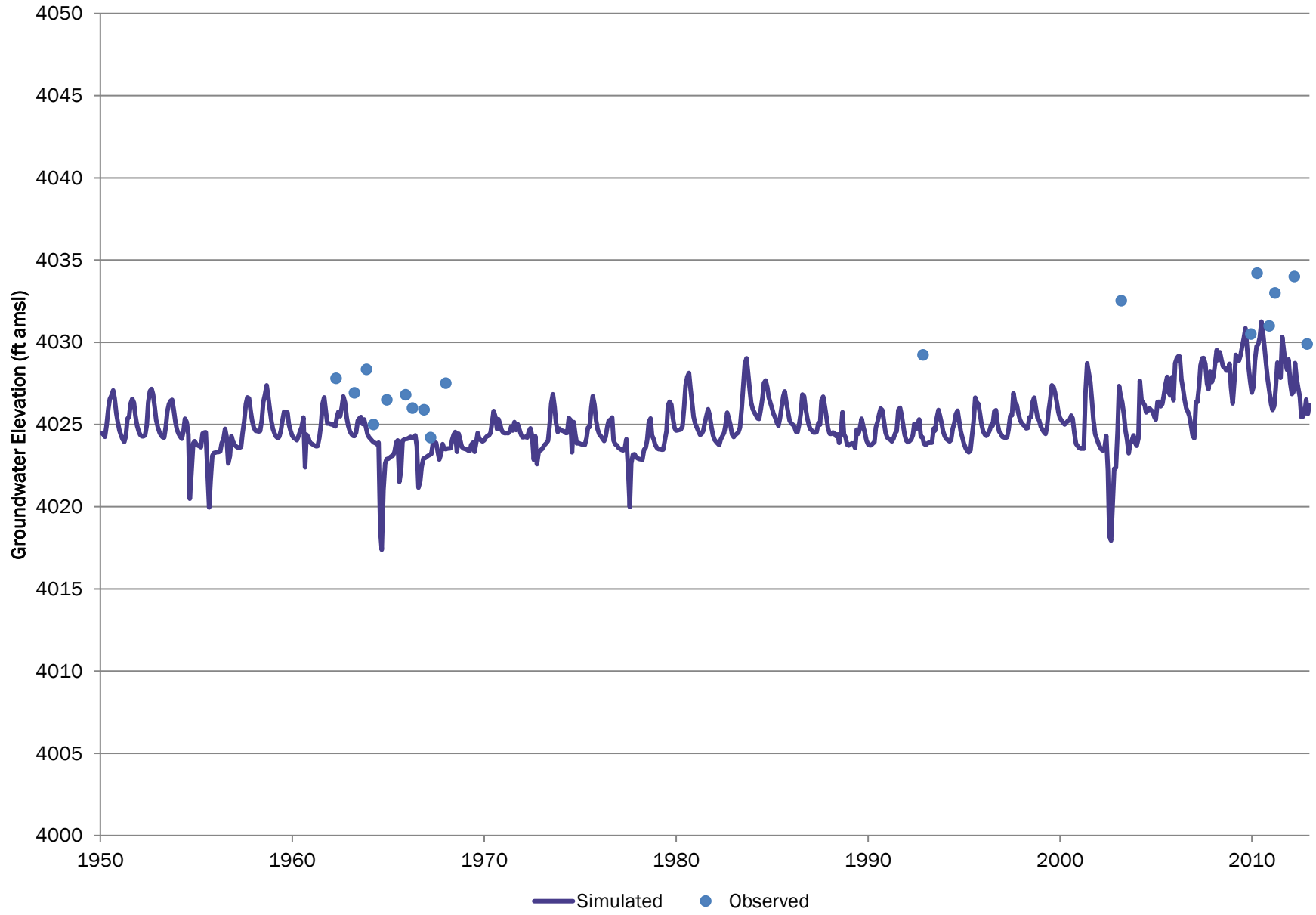
# LSP-57 CSU WP 167



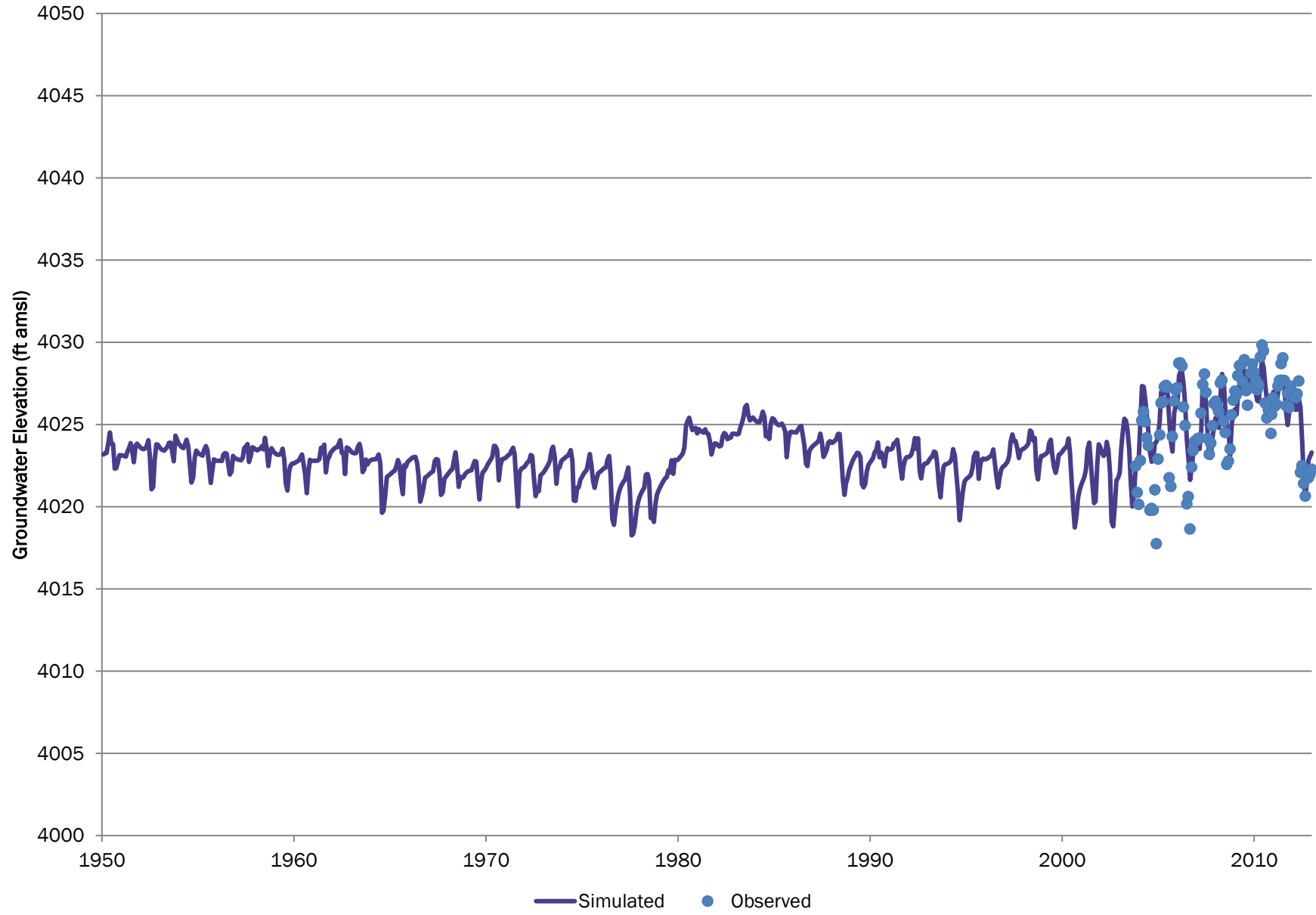
# LSP-58 CSU WP 42



# WELL ID 372;CSU WP 41 CSU

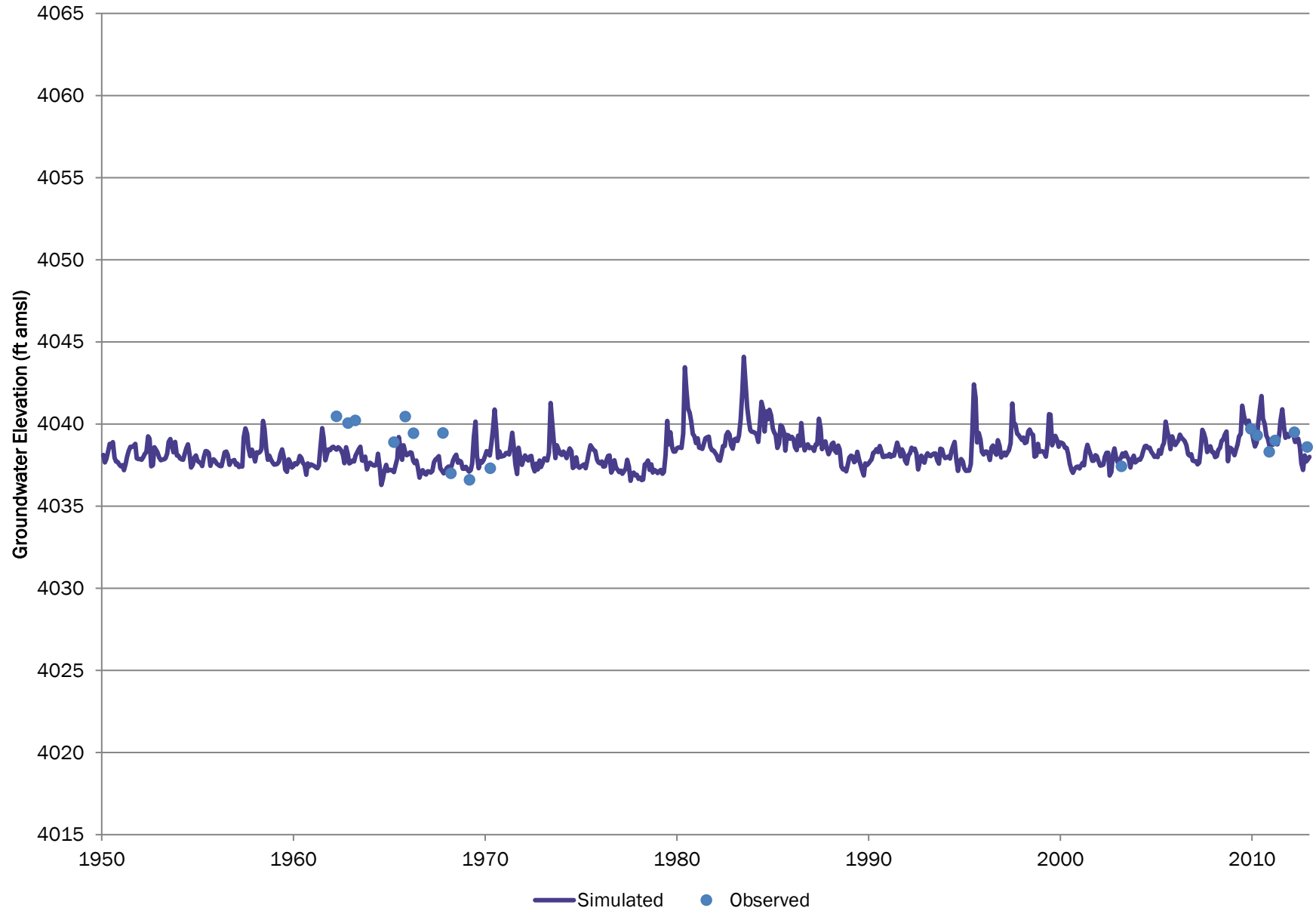


# LSP-59 DSS09STR

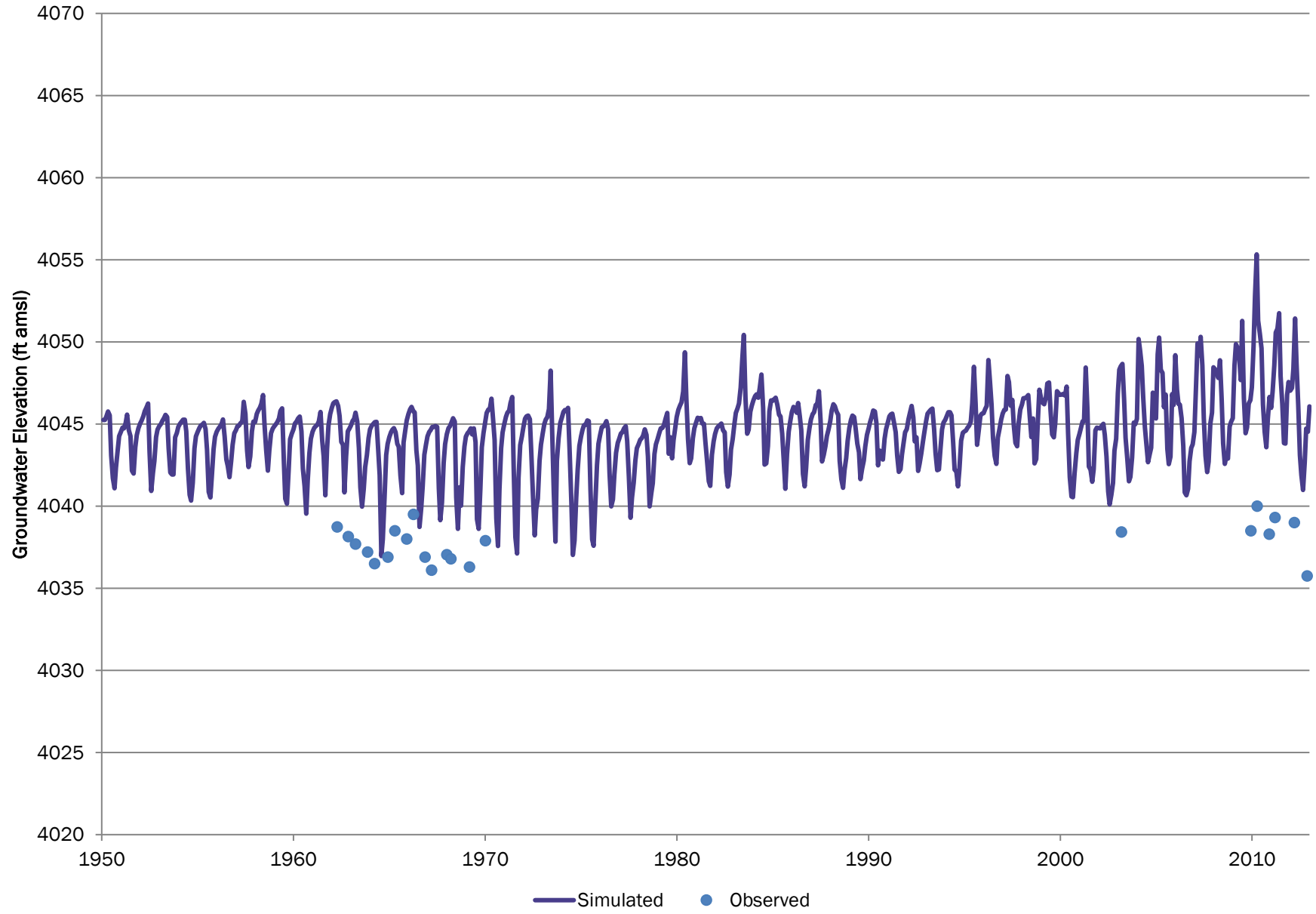




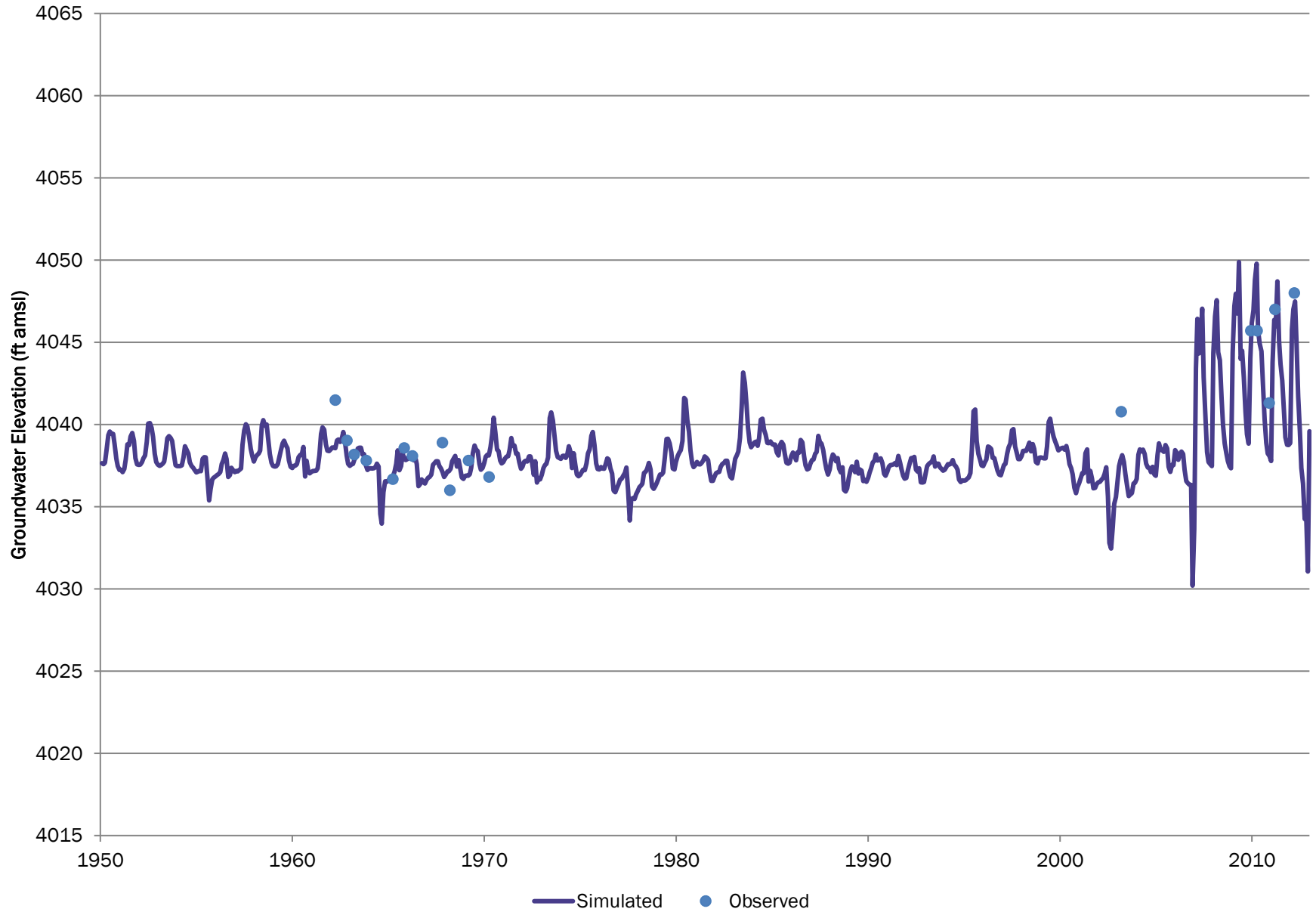
# WELL ID N/A;CSU WP 36 CSU



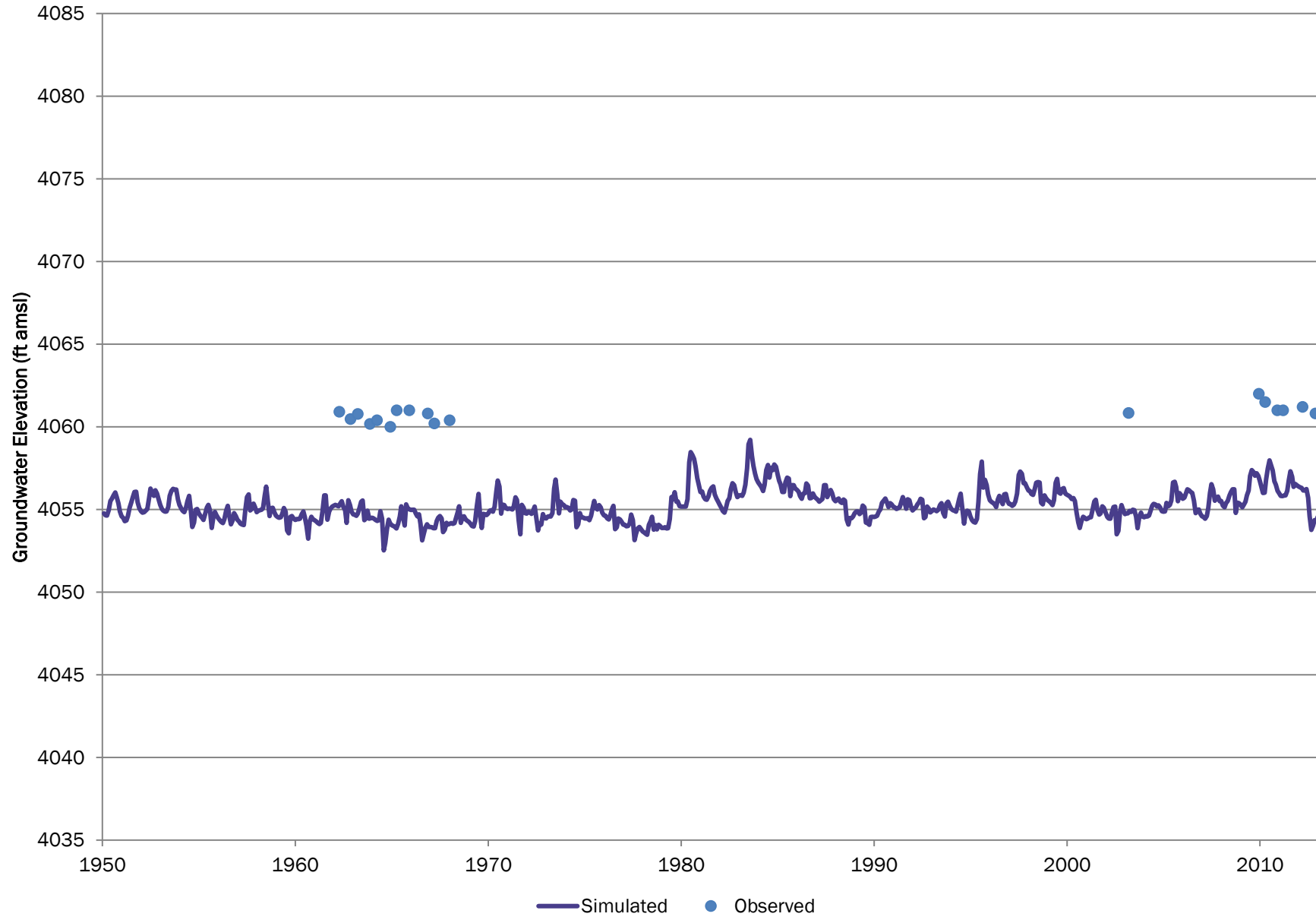
# WELL ID 371;CSU WP 37 CSU



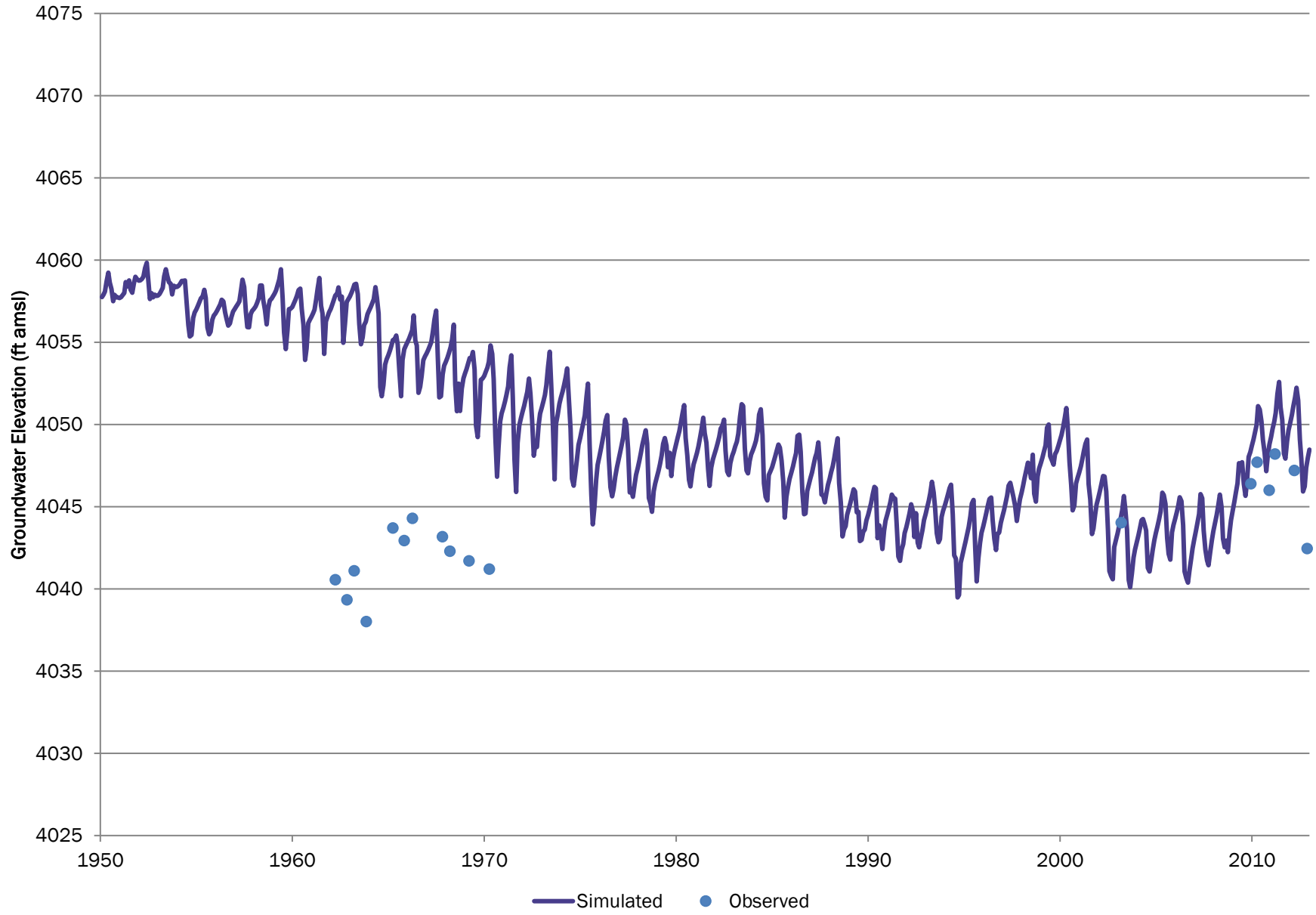
# WELL ID N/A;CSU WP 38 CSU



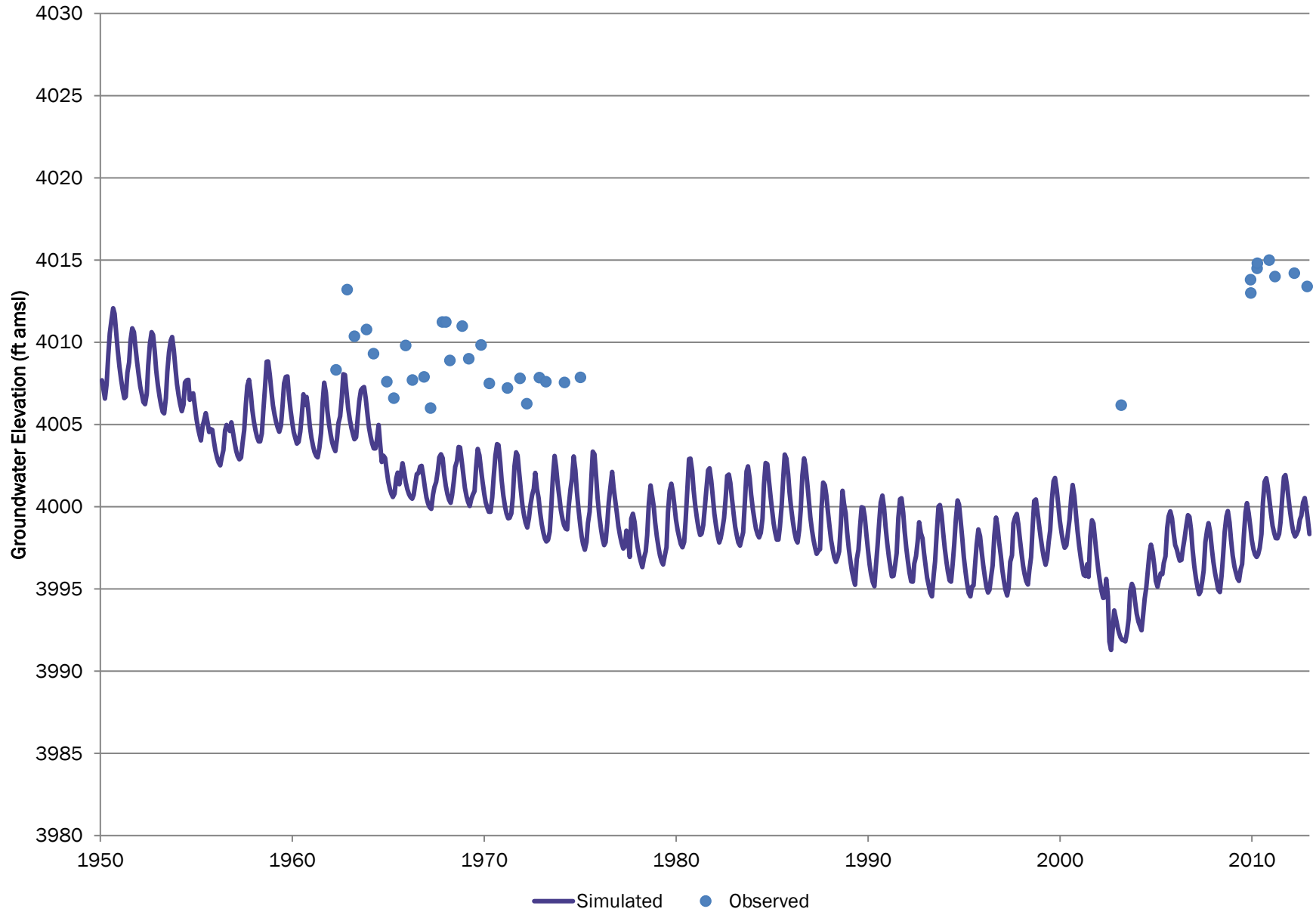
# WELL ID 370;CSU WP 35 CSU



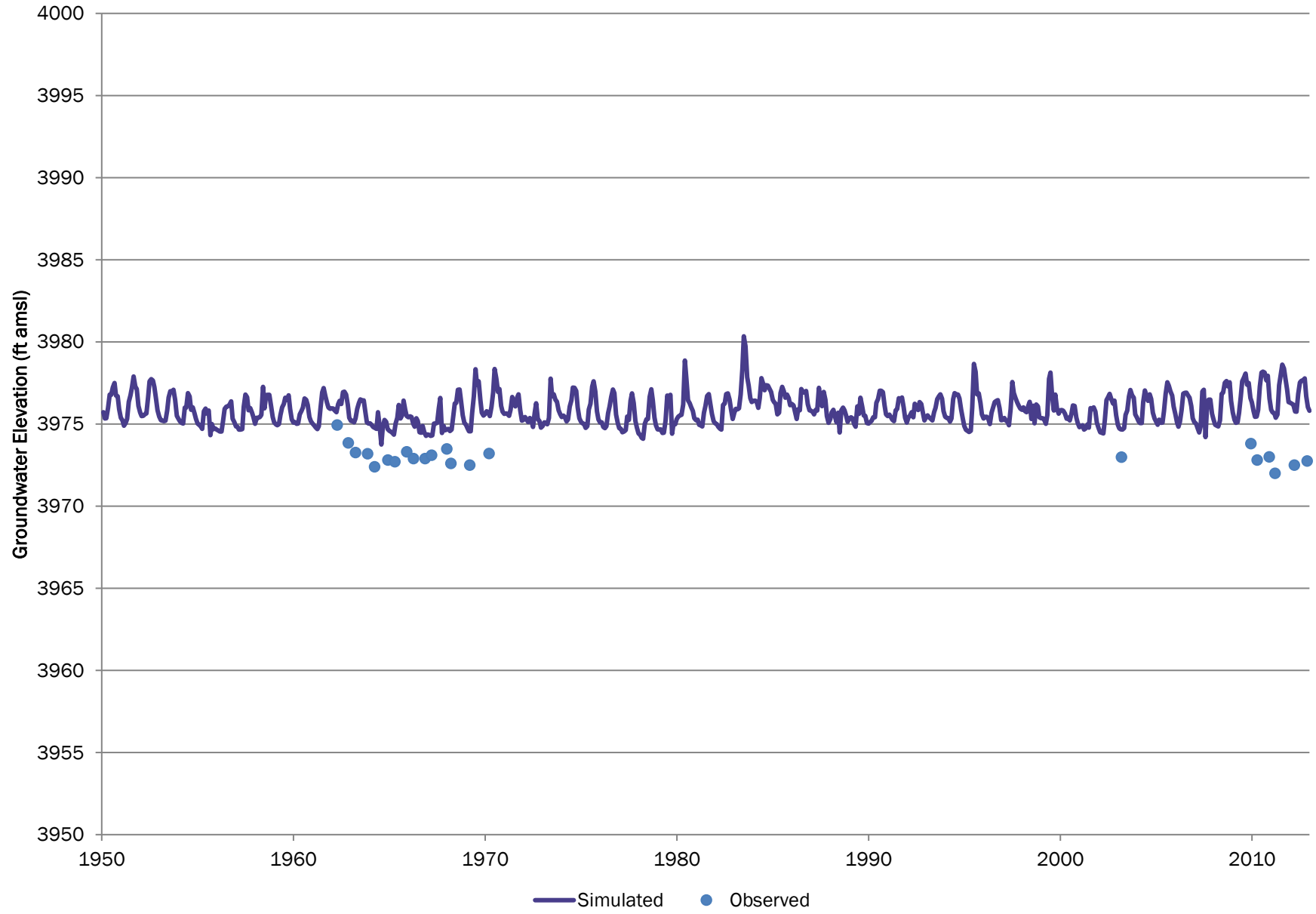
# WELL ID N/A;CSU WP 50 CSU



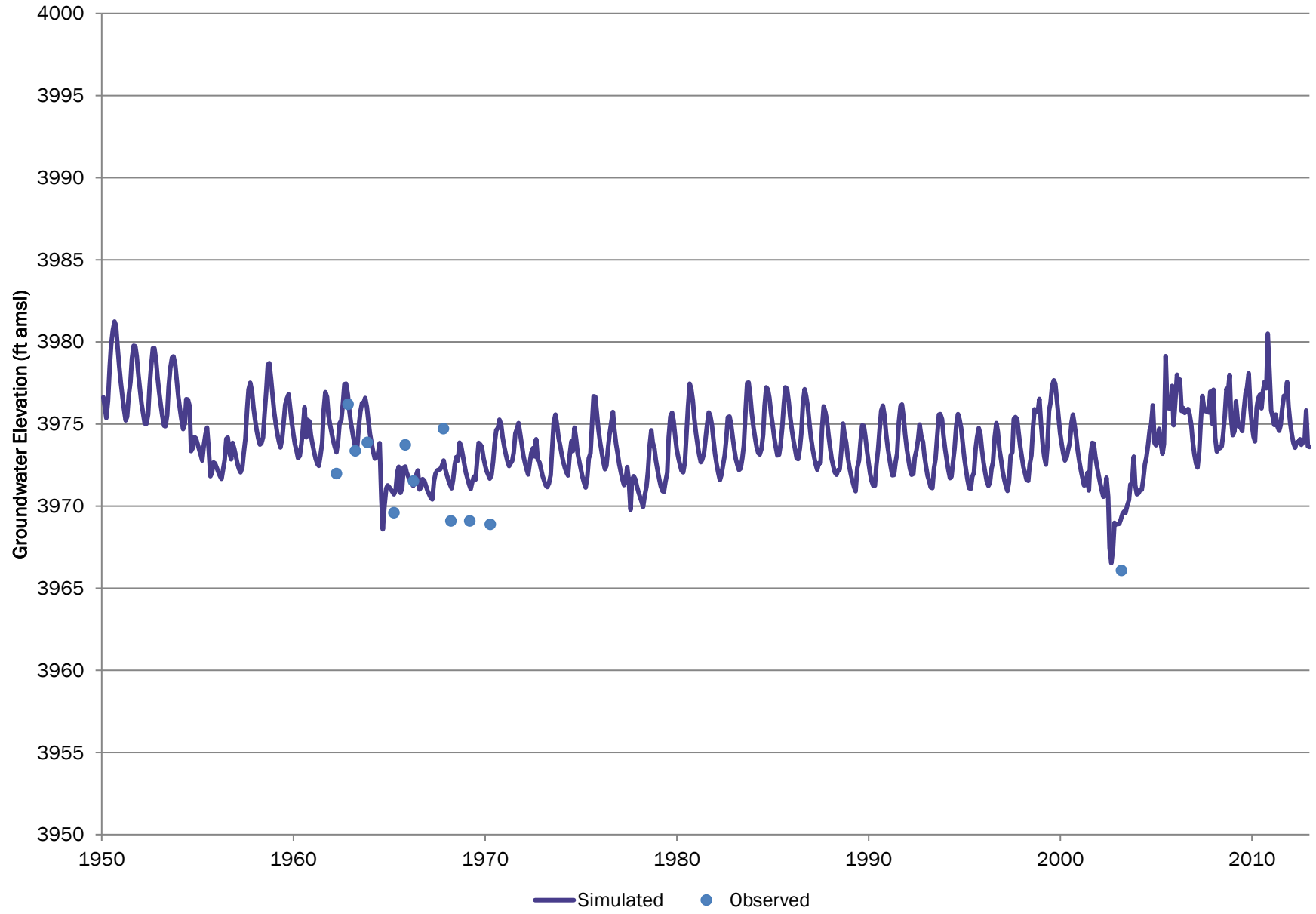
# WELL ID 379;CSU WP 48 CSU



# WELL ID 383;CSU WP 45 CSU

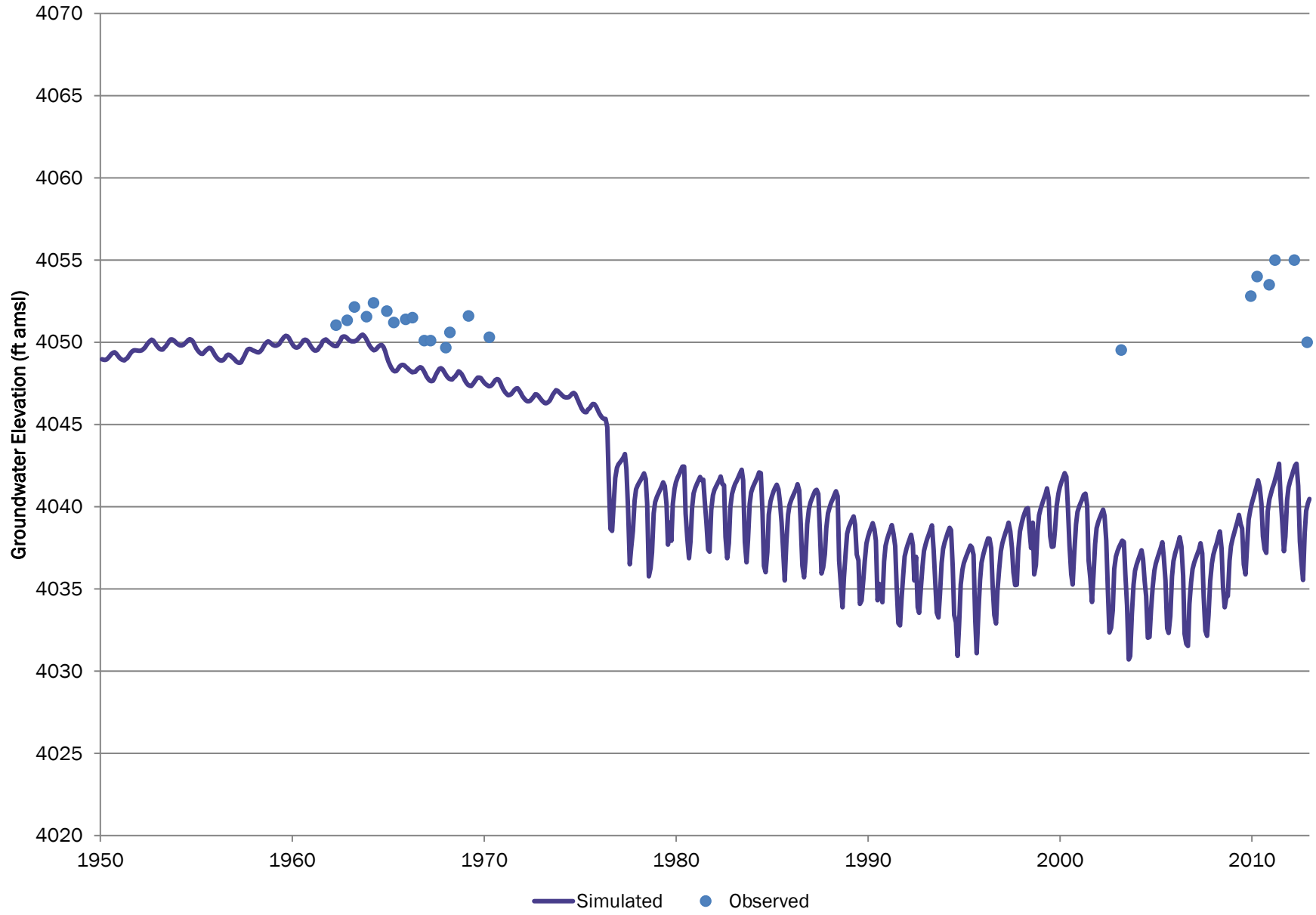


# Well ID N/A;CSU WP 52 CSU

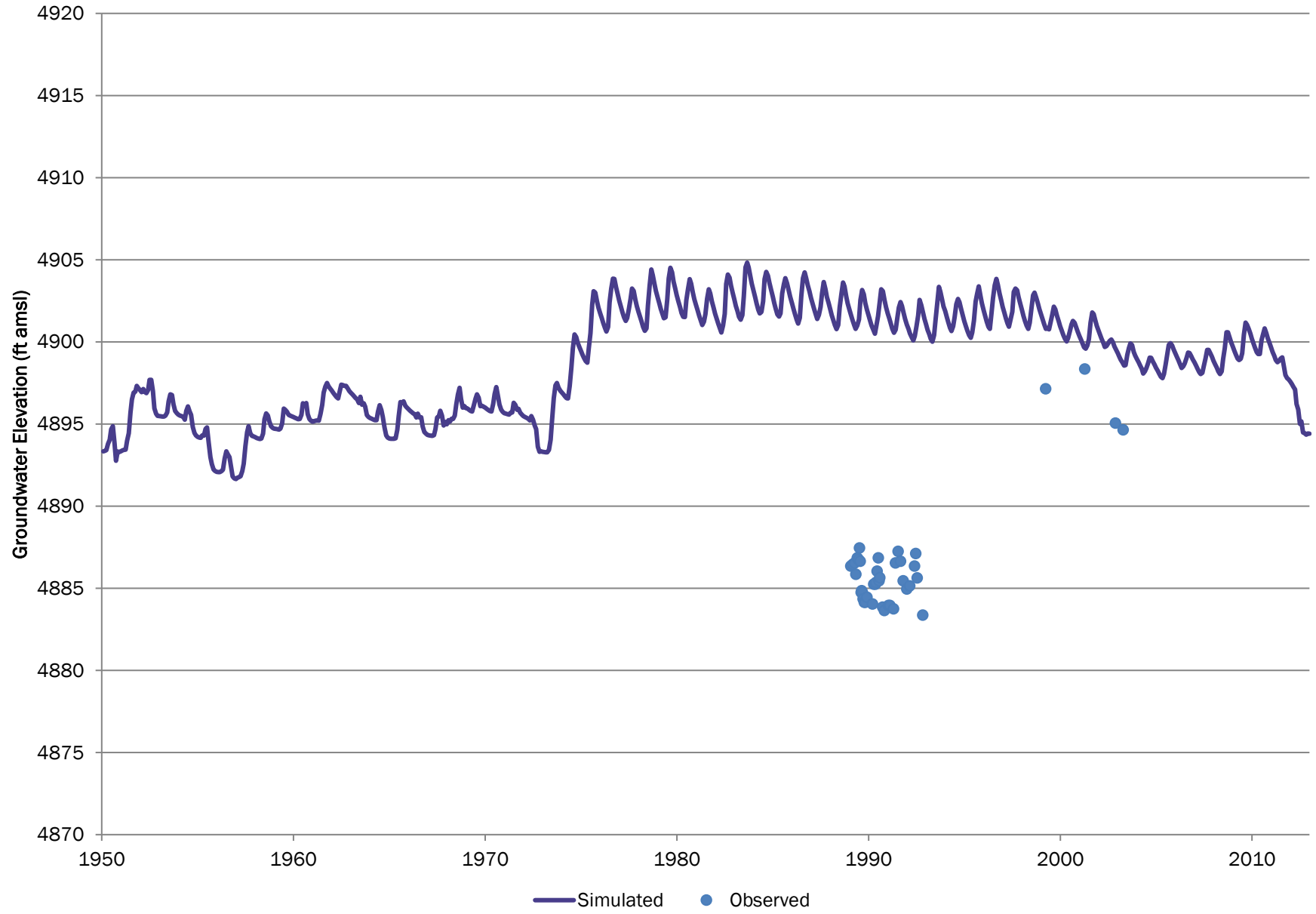




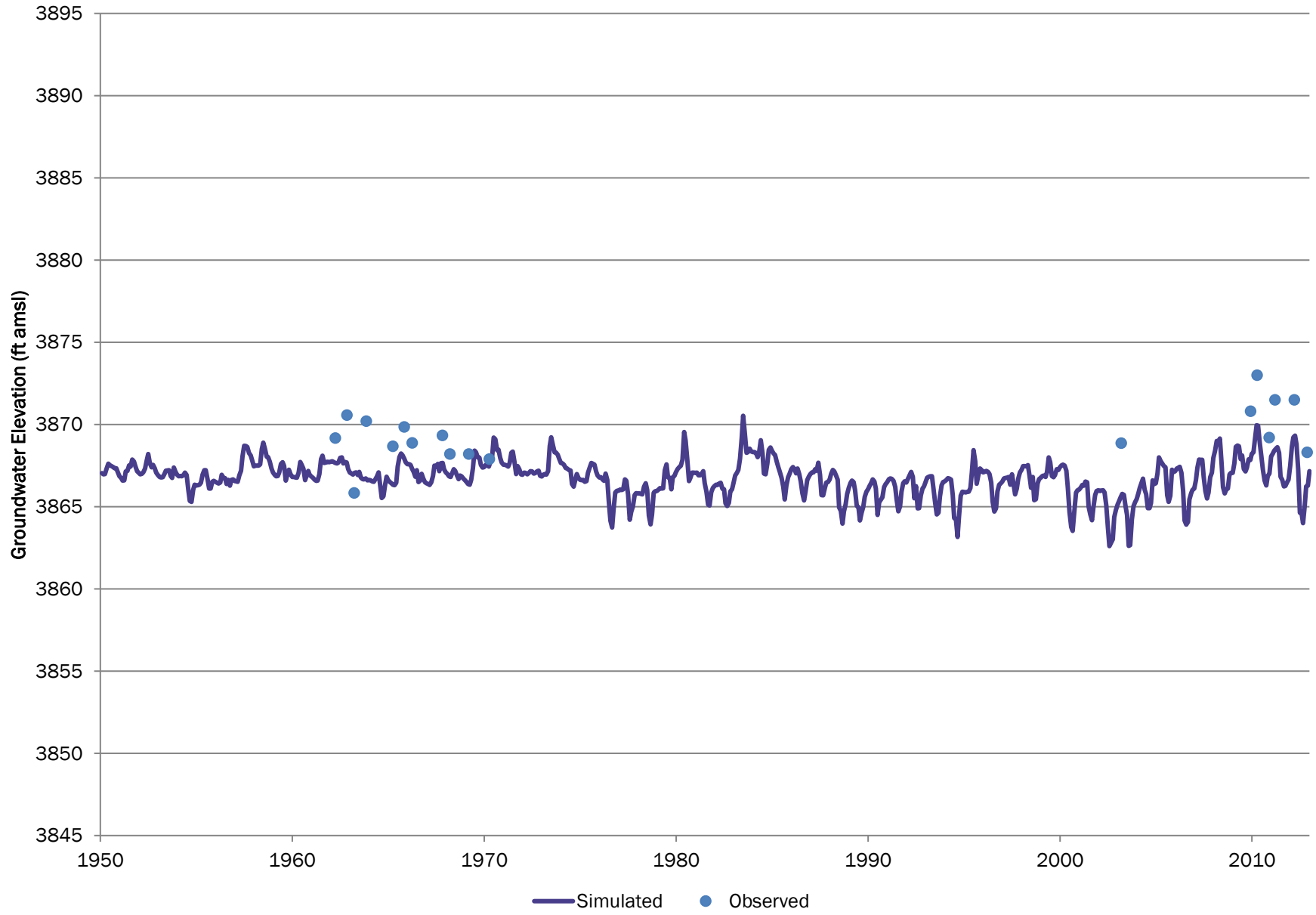
# WELL ID 378;CSU WP 51 CSU



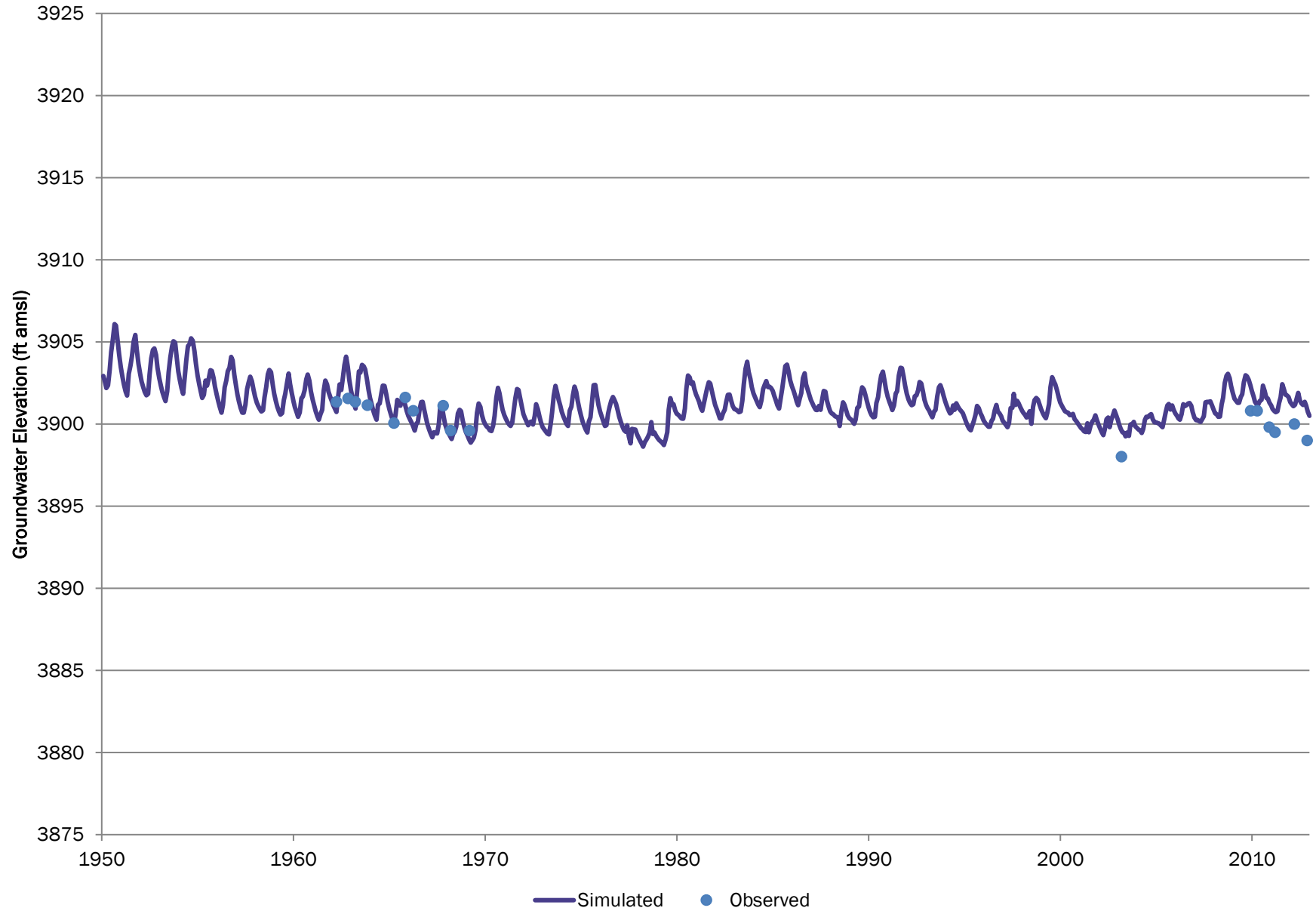
# 58-1 Thorn 2005



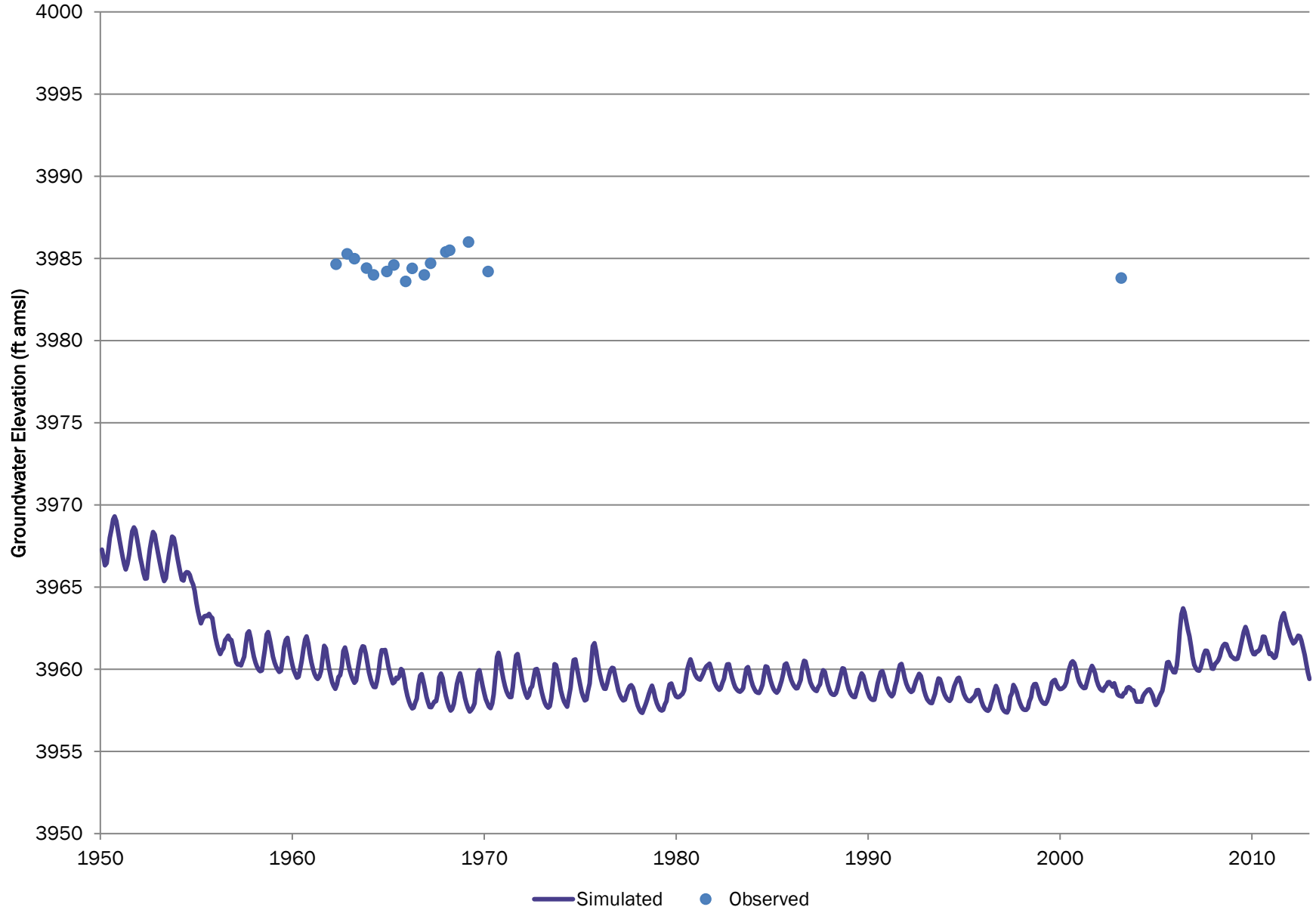
# WELL ID N/A;CSU WP 84 CSU



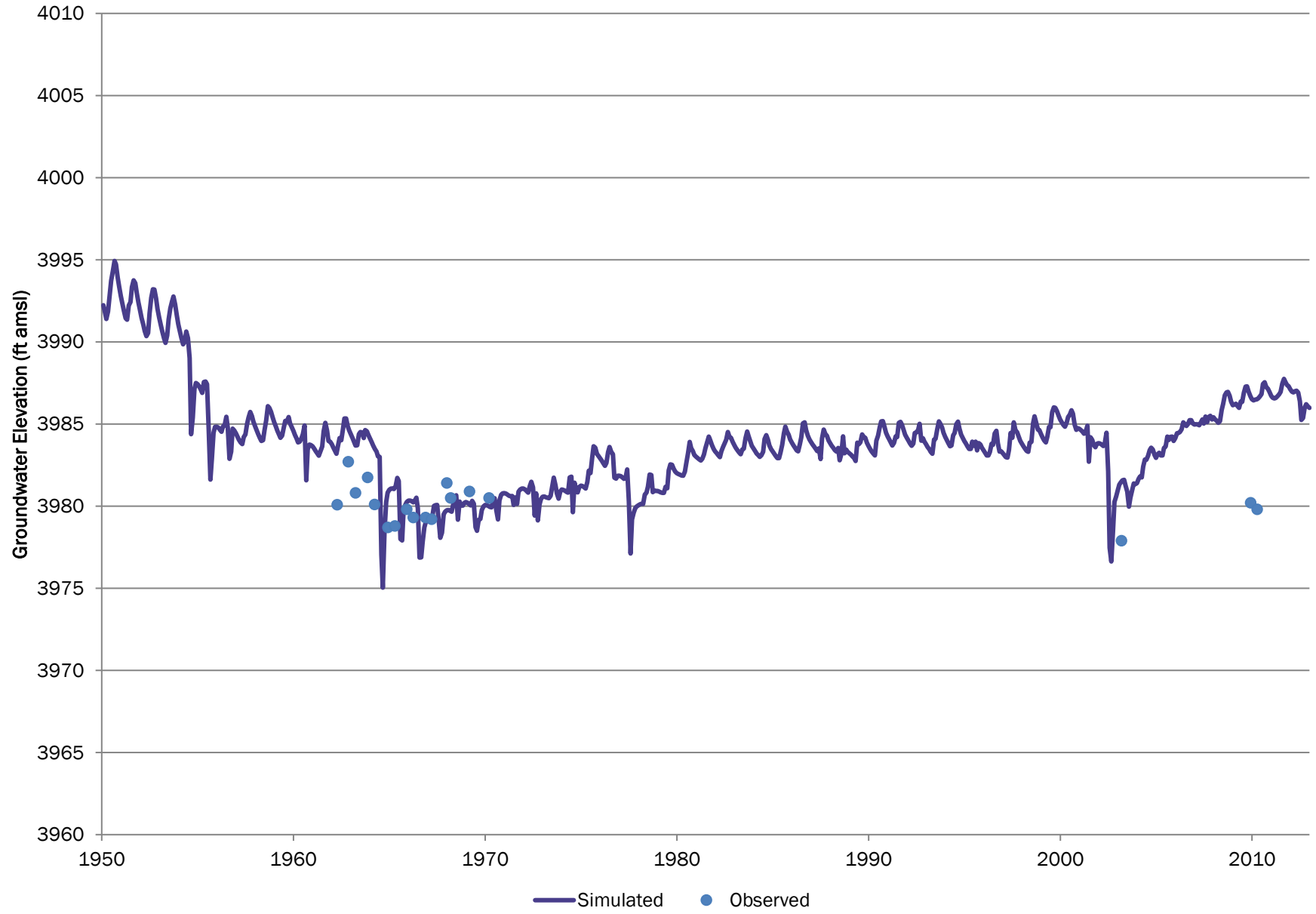
# WELL ID N/A;CSU WP 57 CSU



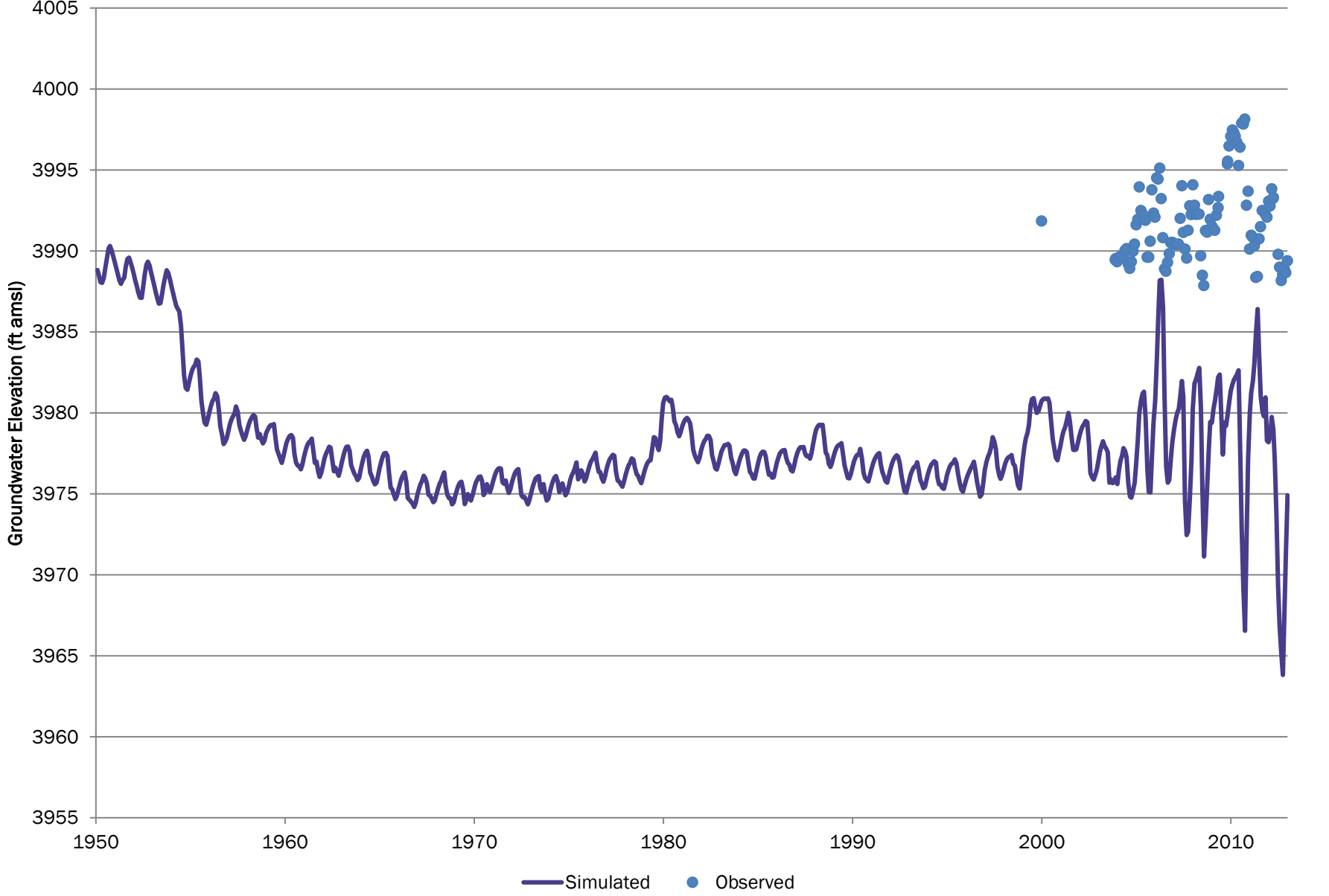
# Well ID 384;CSU WP 55 CSU



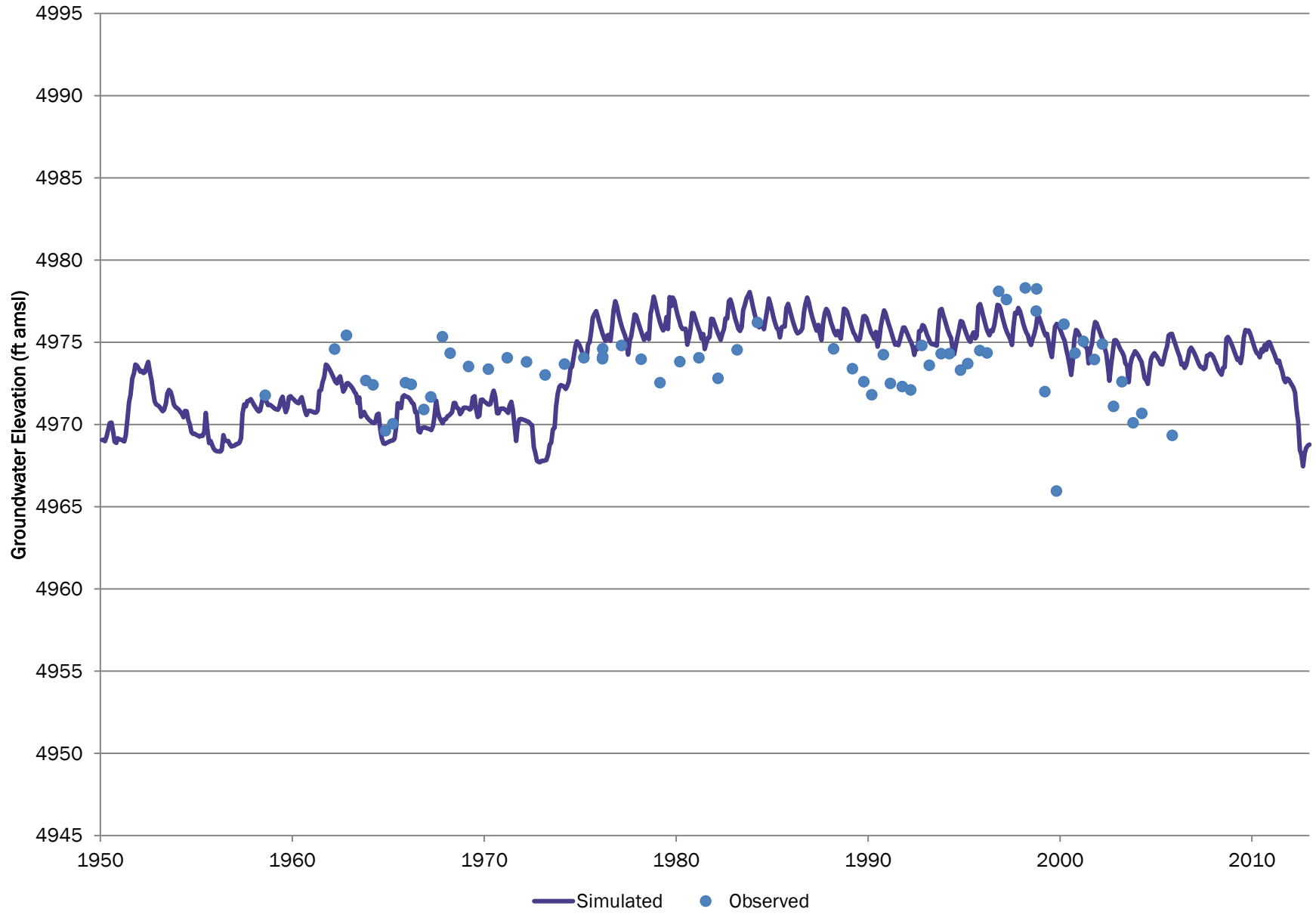
# WELL ID 385;CSU WP 56 CSU



# LSP-63 DSS10STR

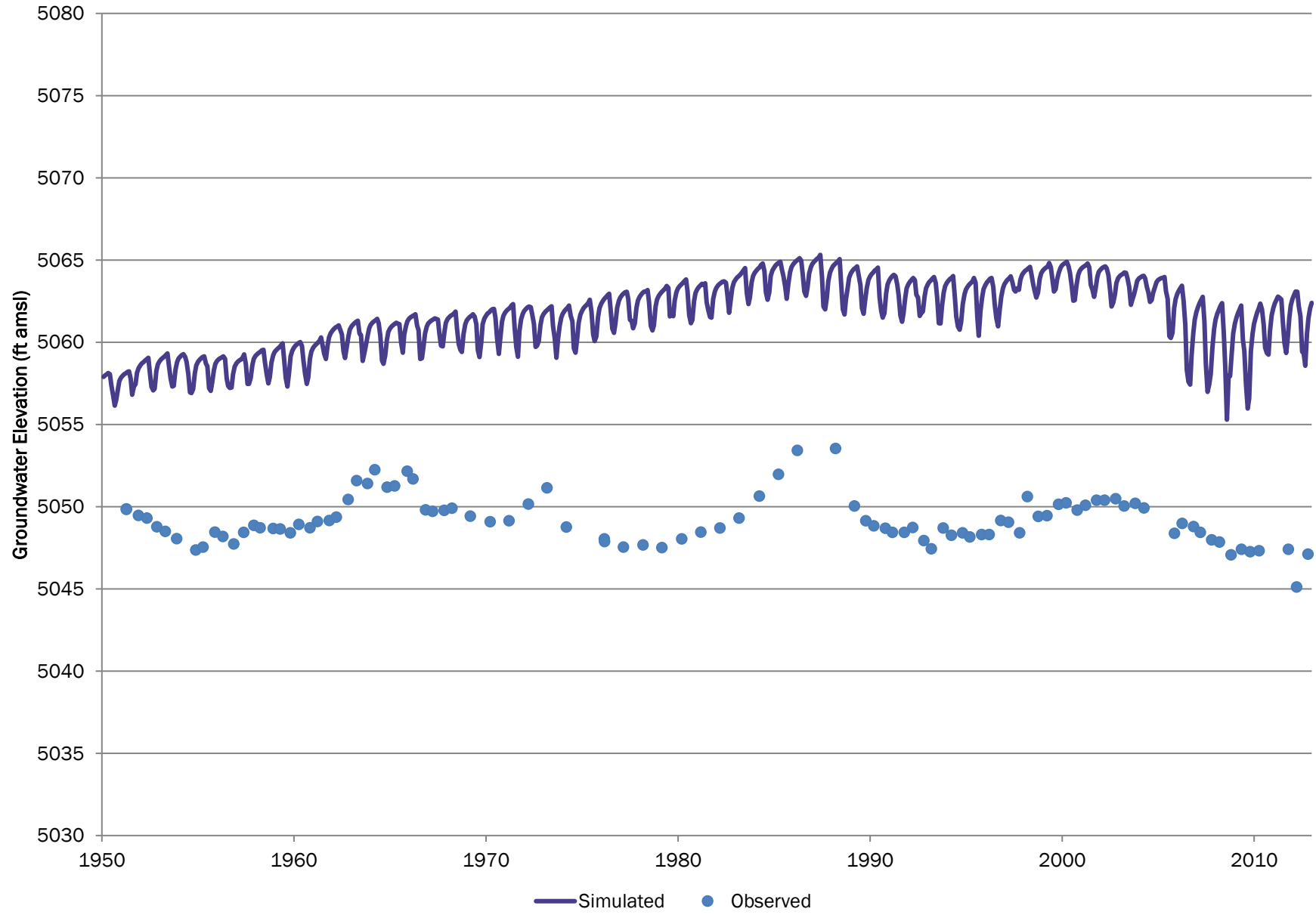


# 403824104413001 DWR

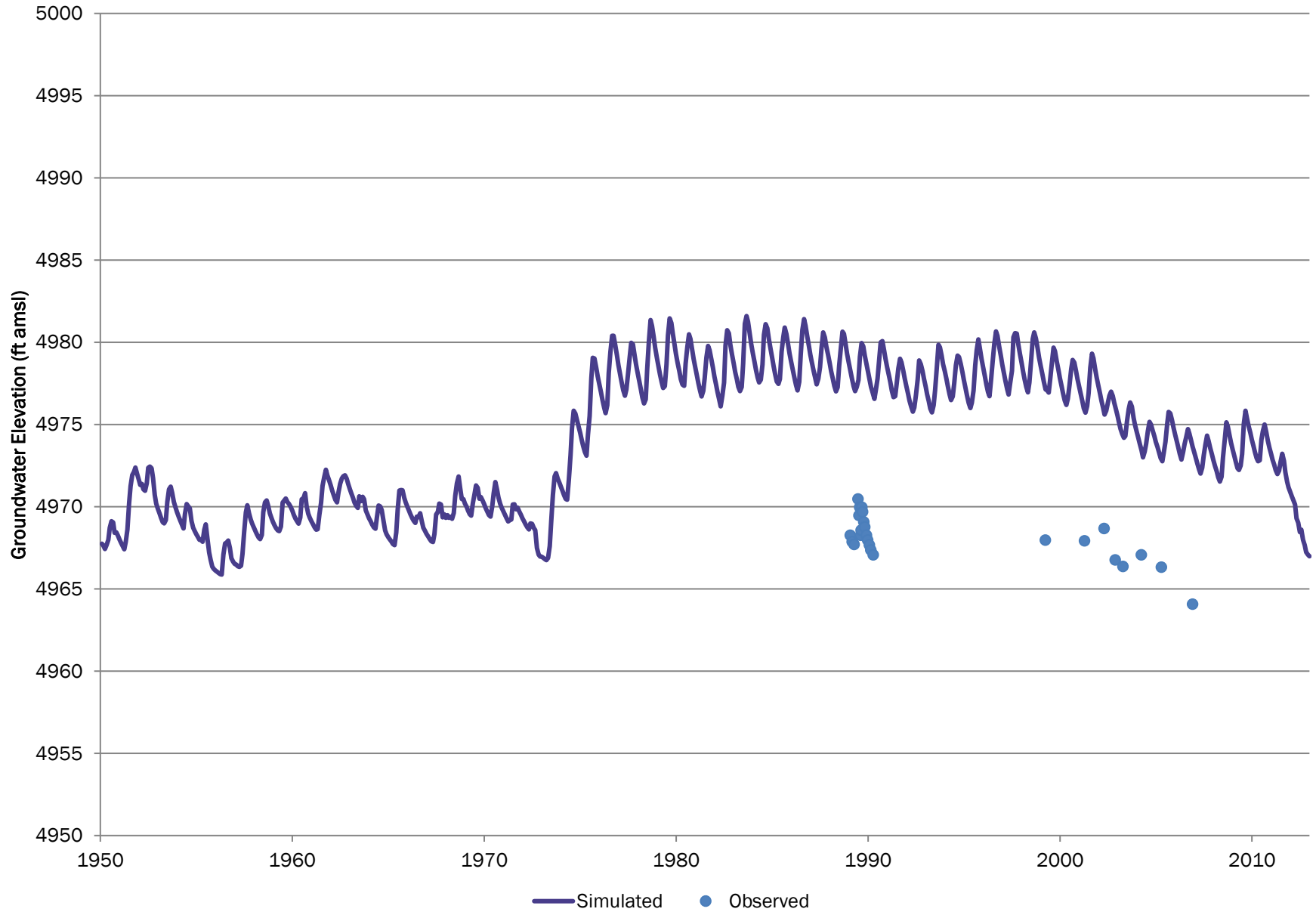




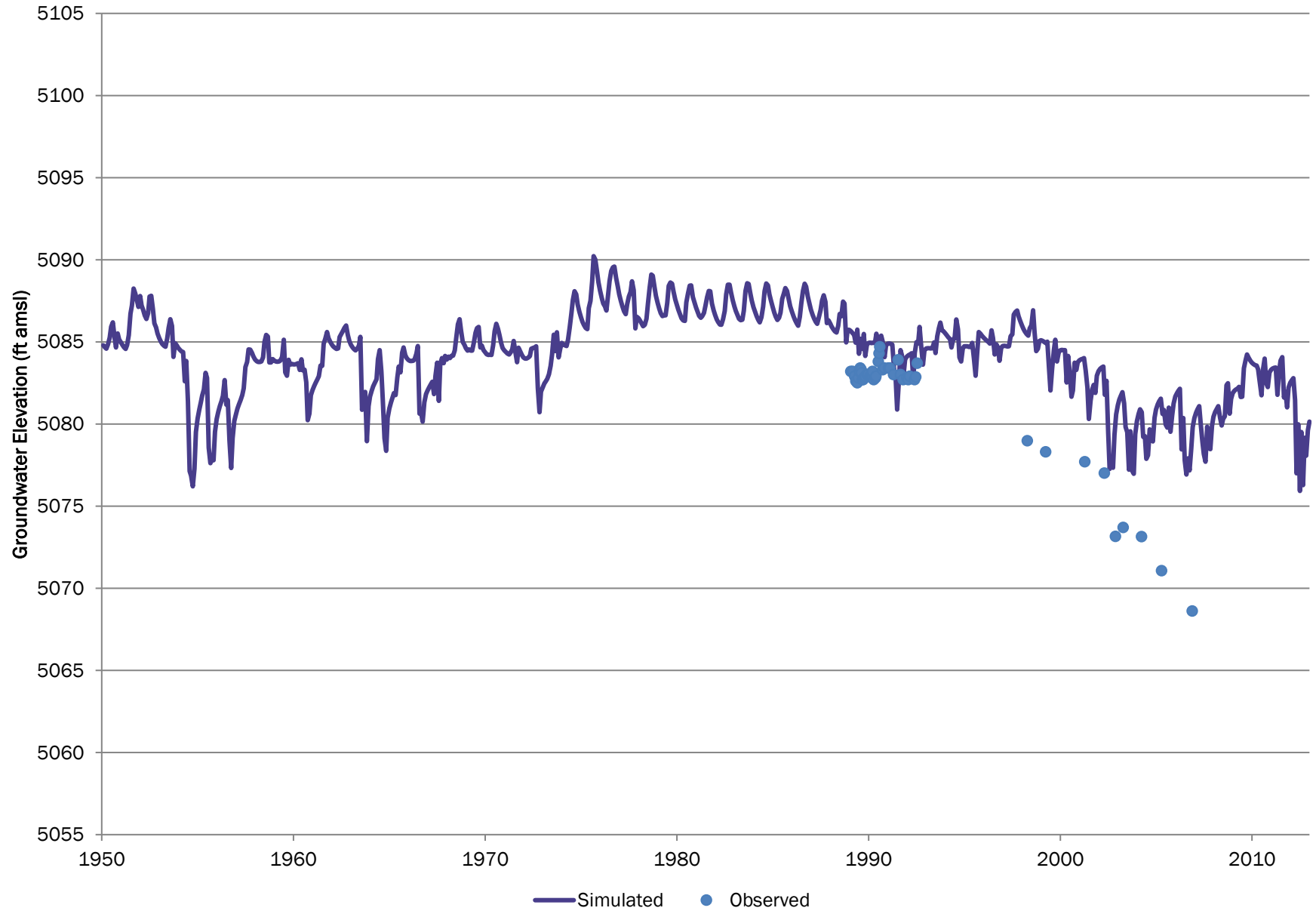
# LSP-64 08N6622AAA



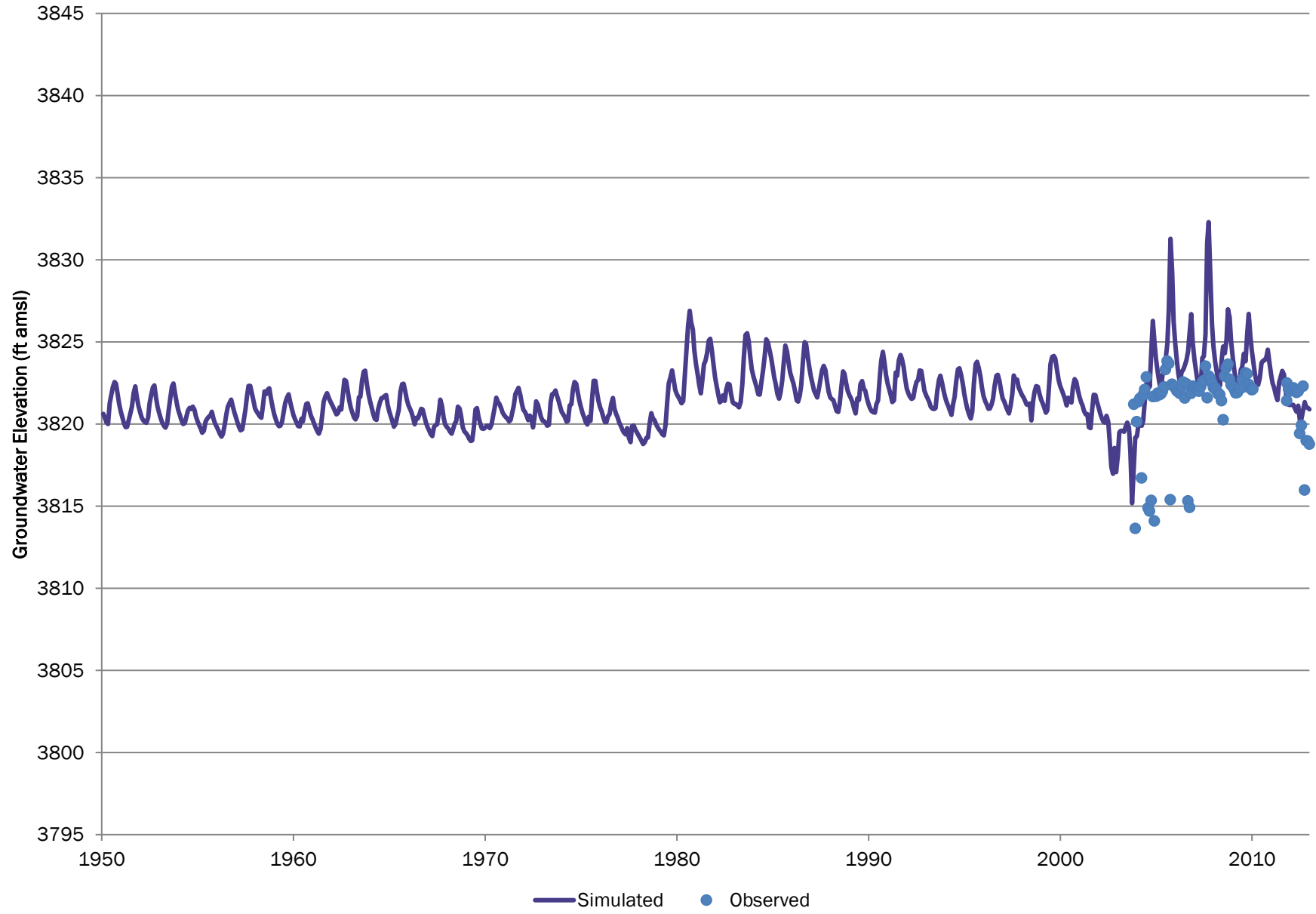
# 110-3 Thorn 2005



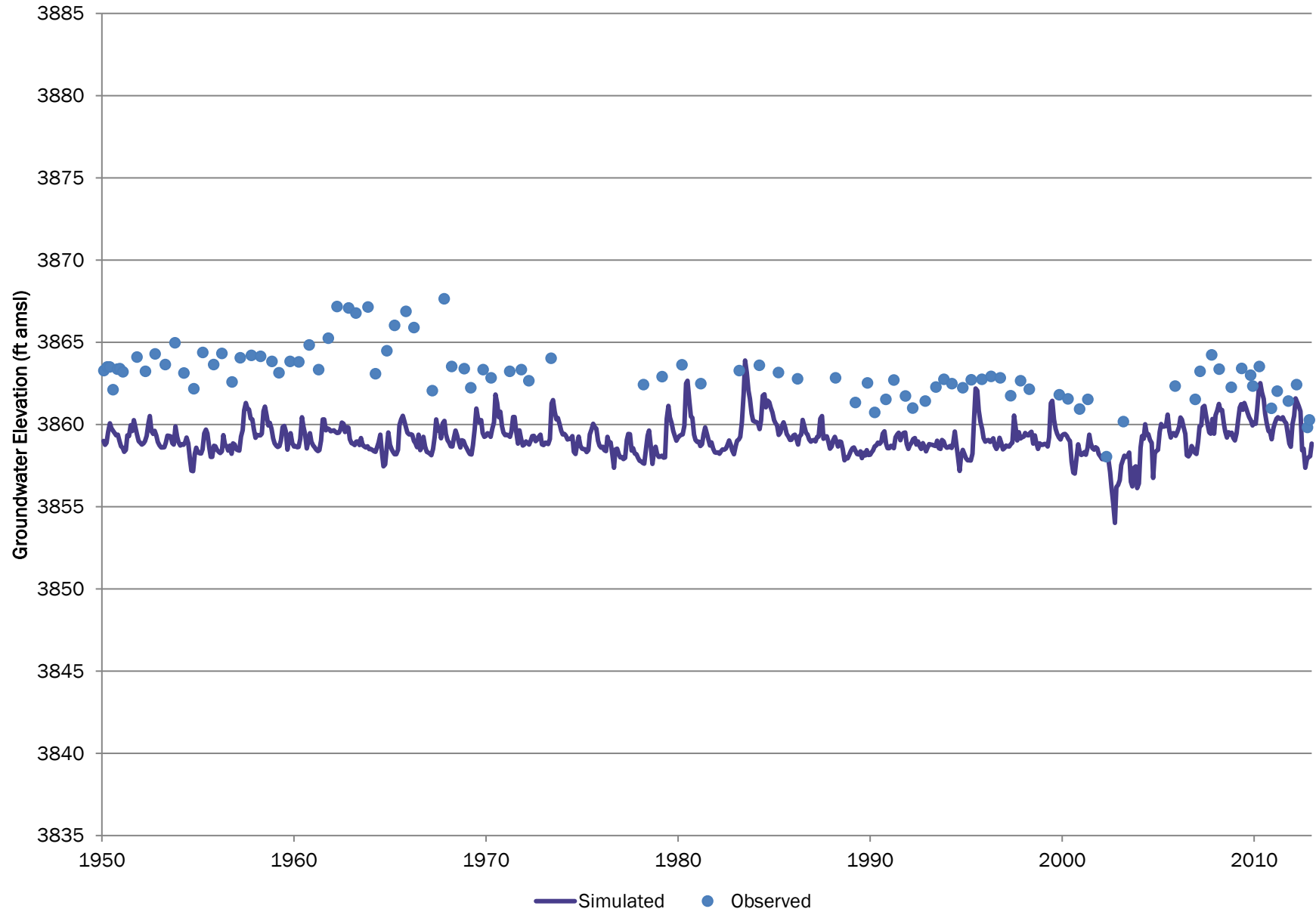
# 83-1 Thorn 2005



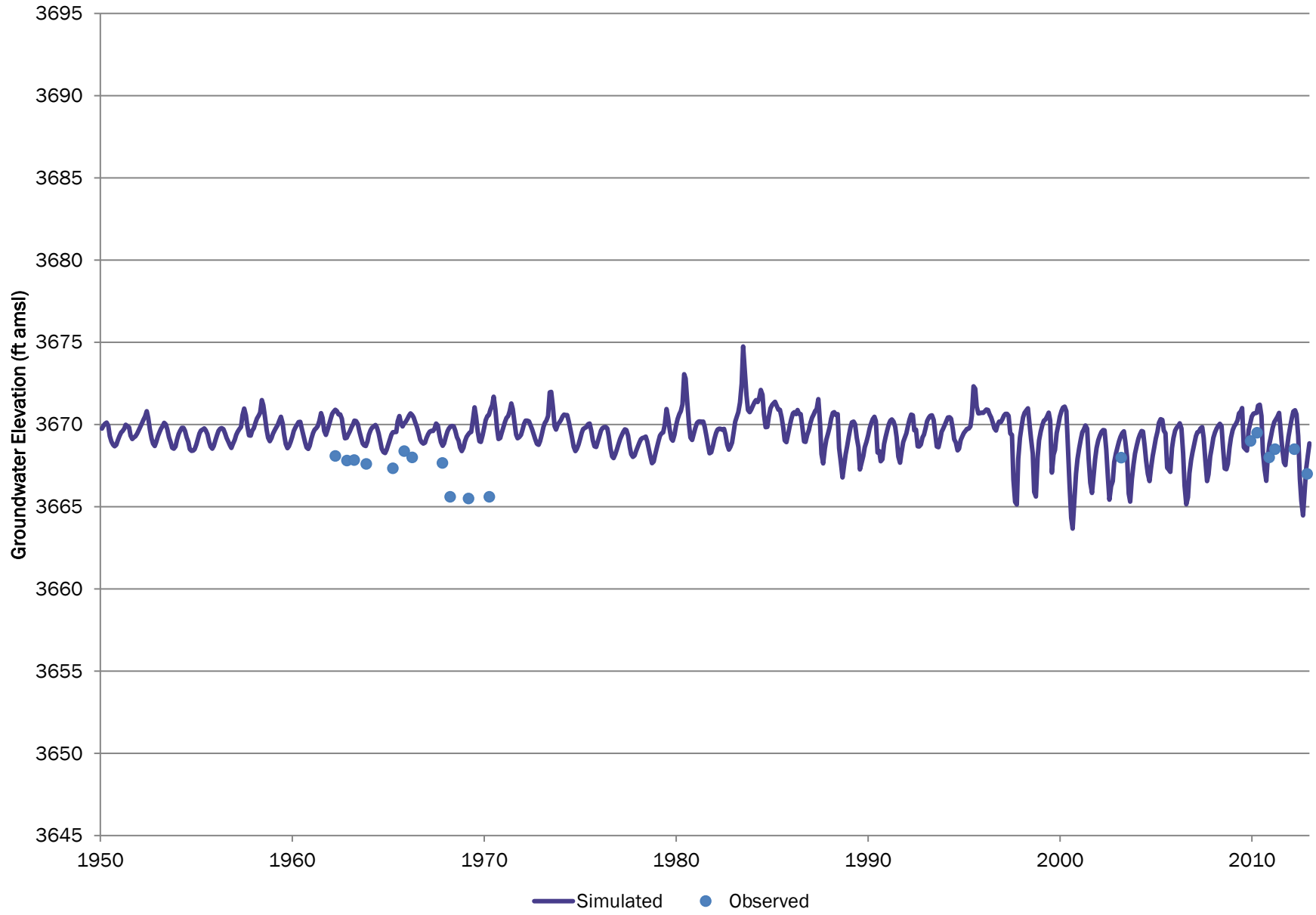
# LSP-65 DSS11ILF



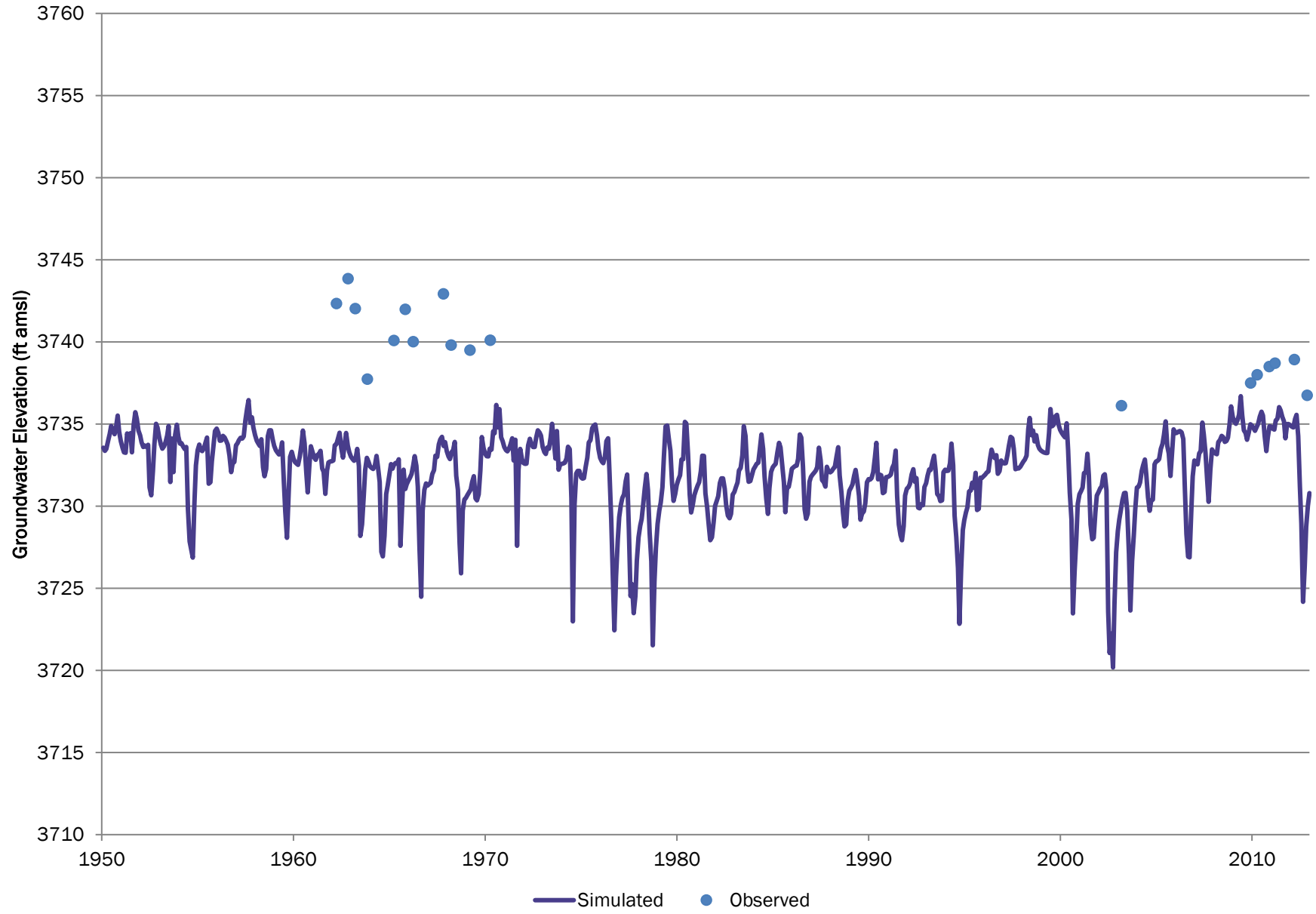
# LSP-67 09N5131BBB



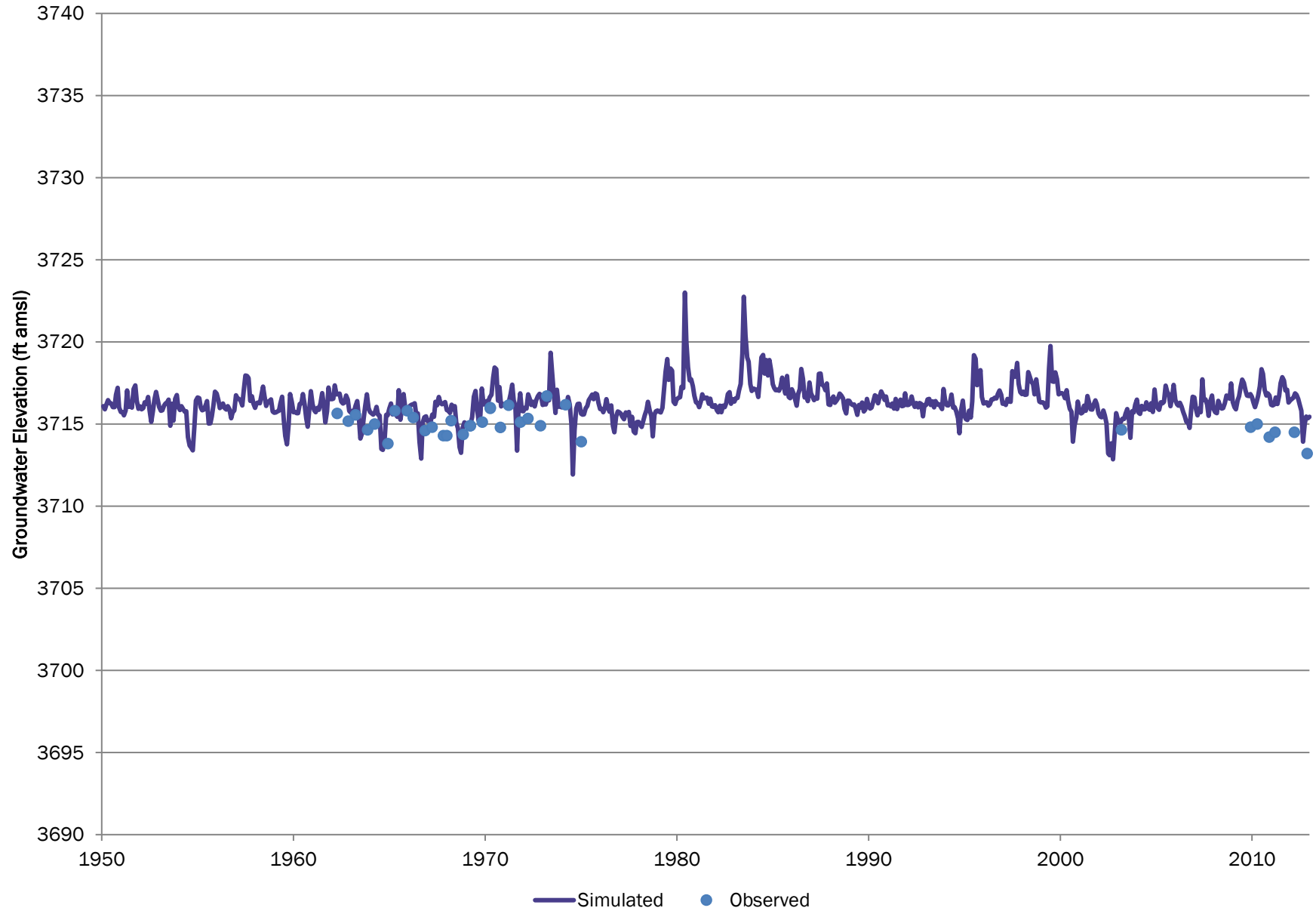
# WELL ID N/A;CSU WP 76 CSU



# WELL ID N/A;CSU WP 79 CSU

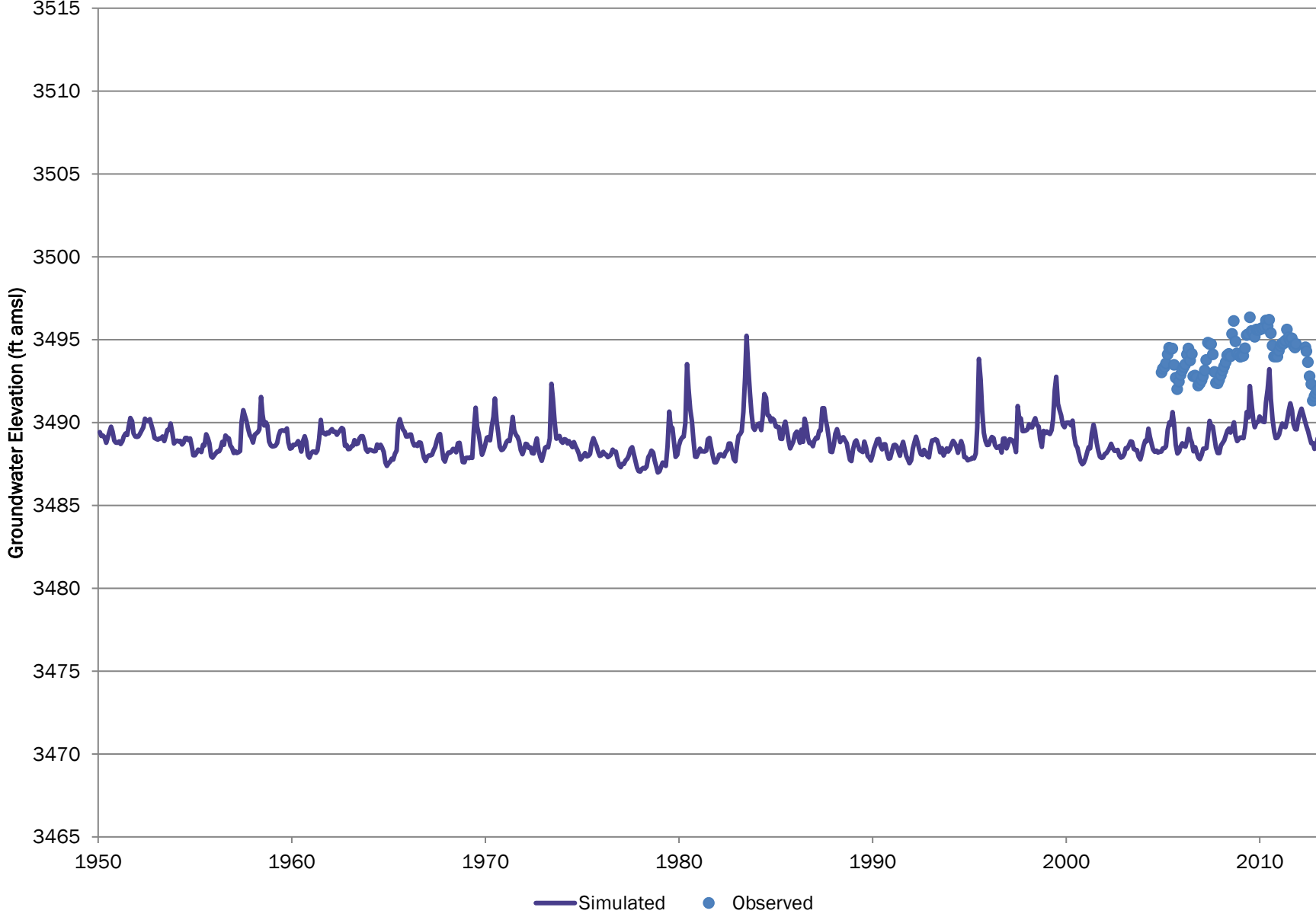


# WELL ID 390;CSU WP 78 CSU

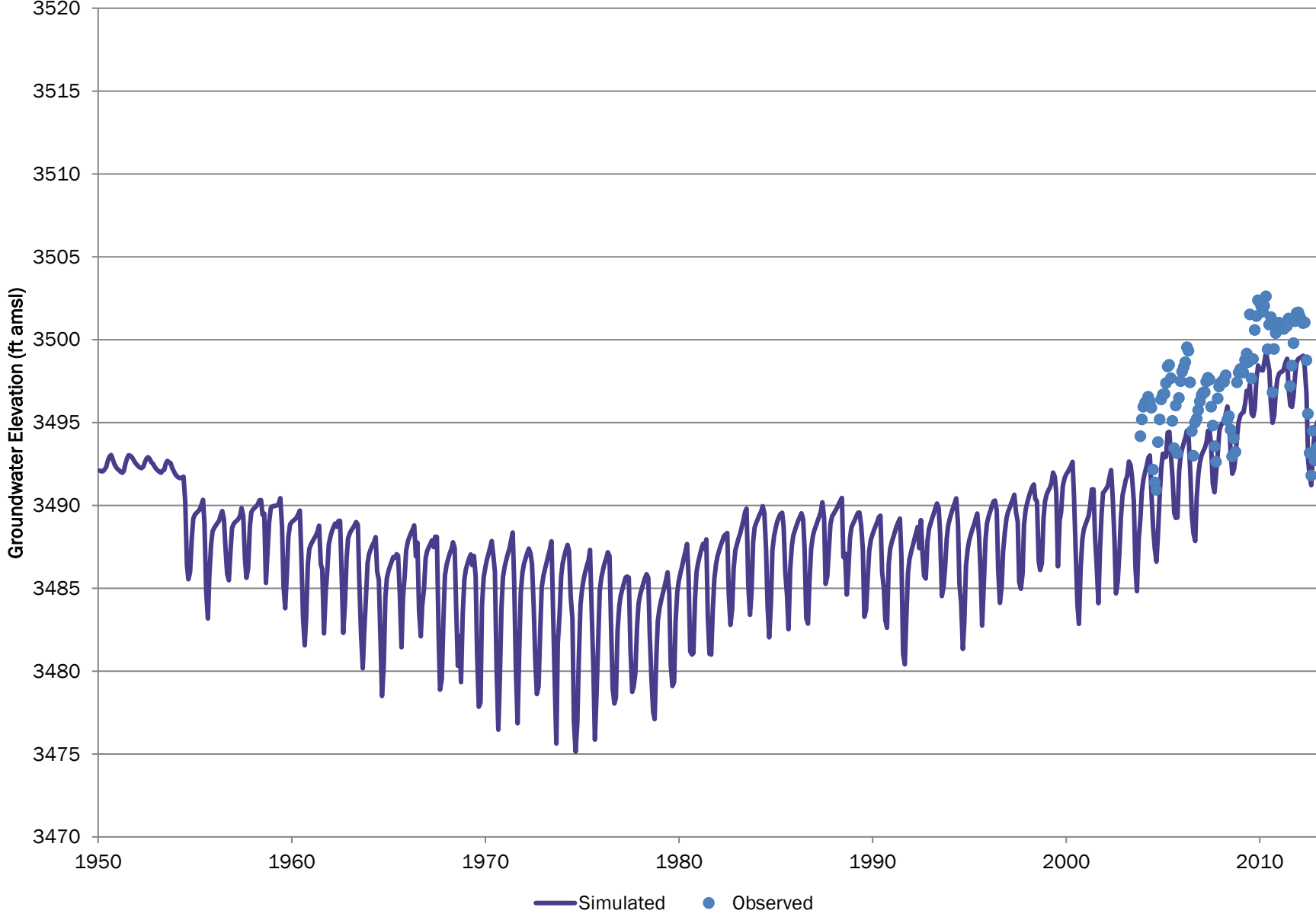




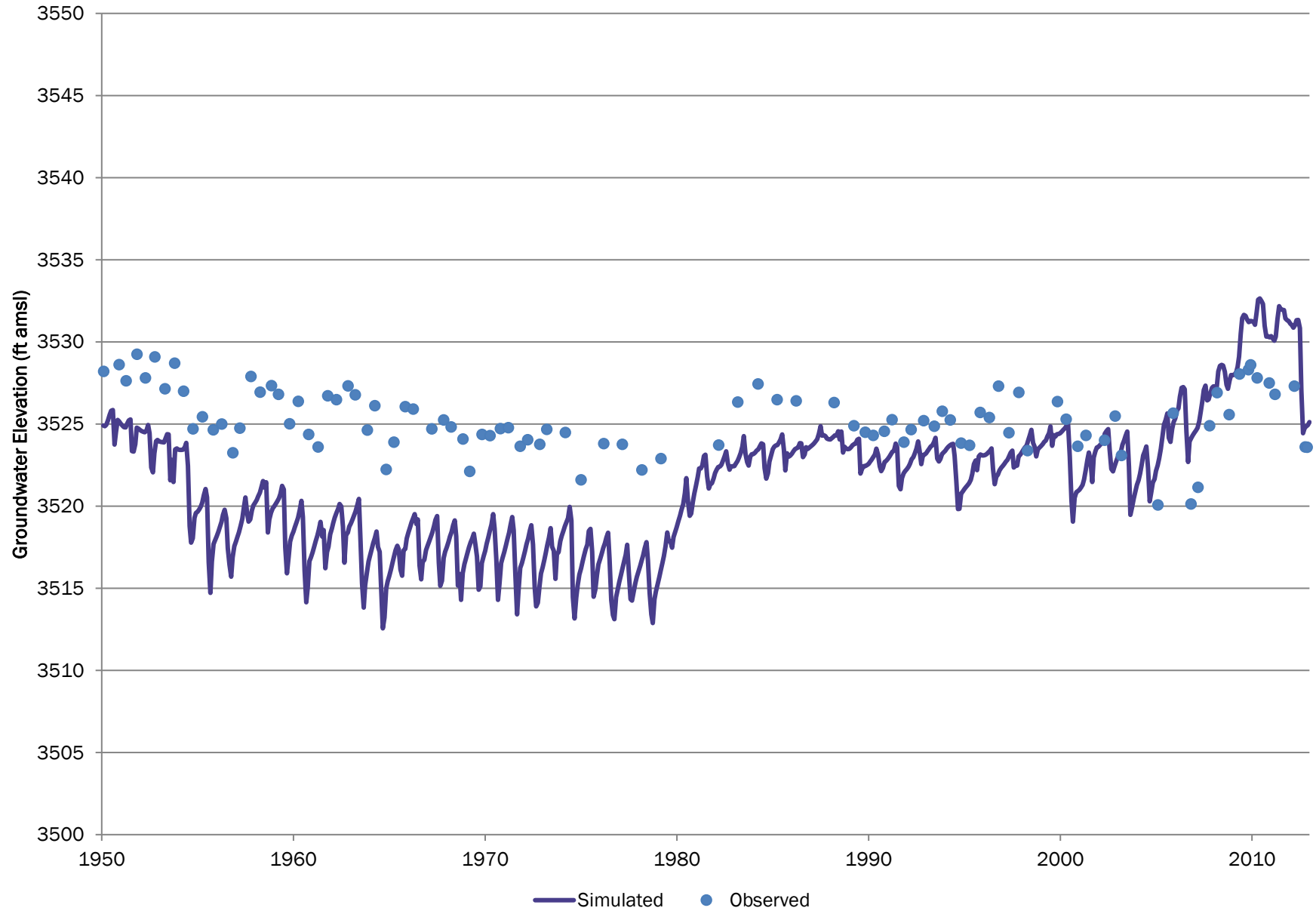
# LSP-69 DSS40JBG



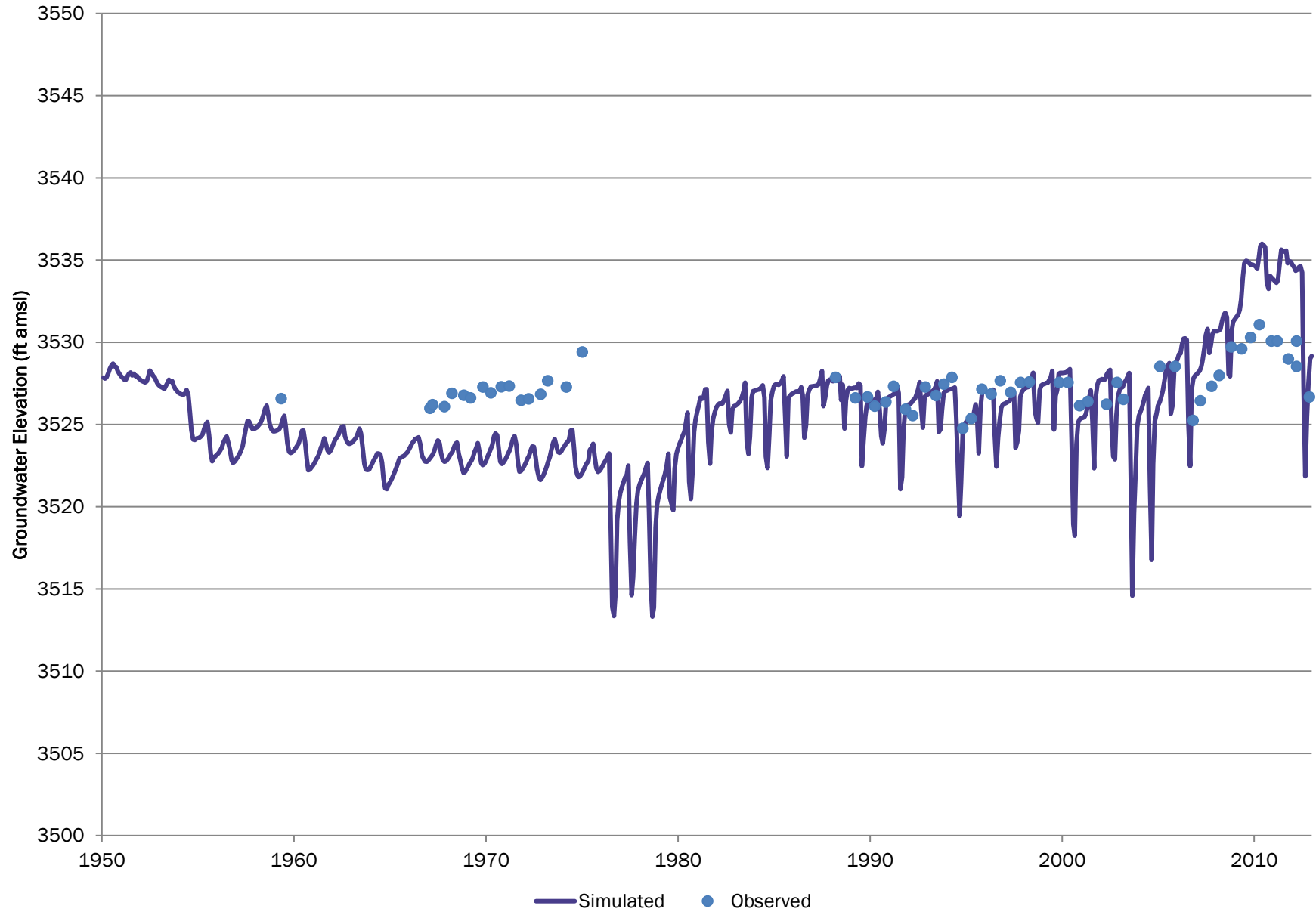
# LSP-70 DSS12JBG



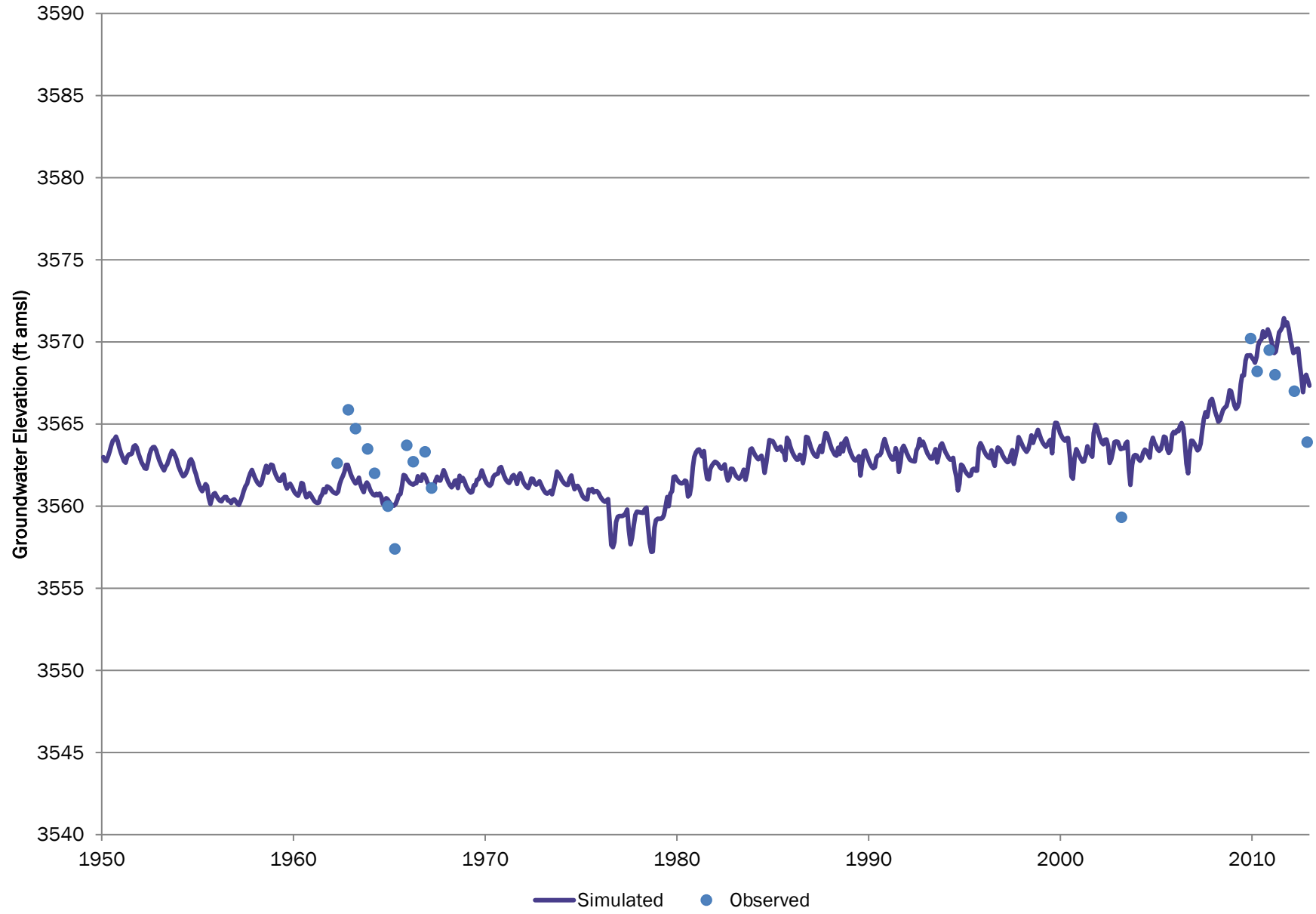
# LSP-71 11N4505BBA



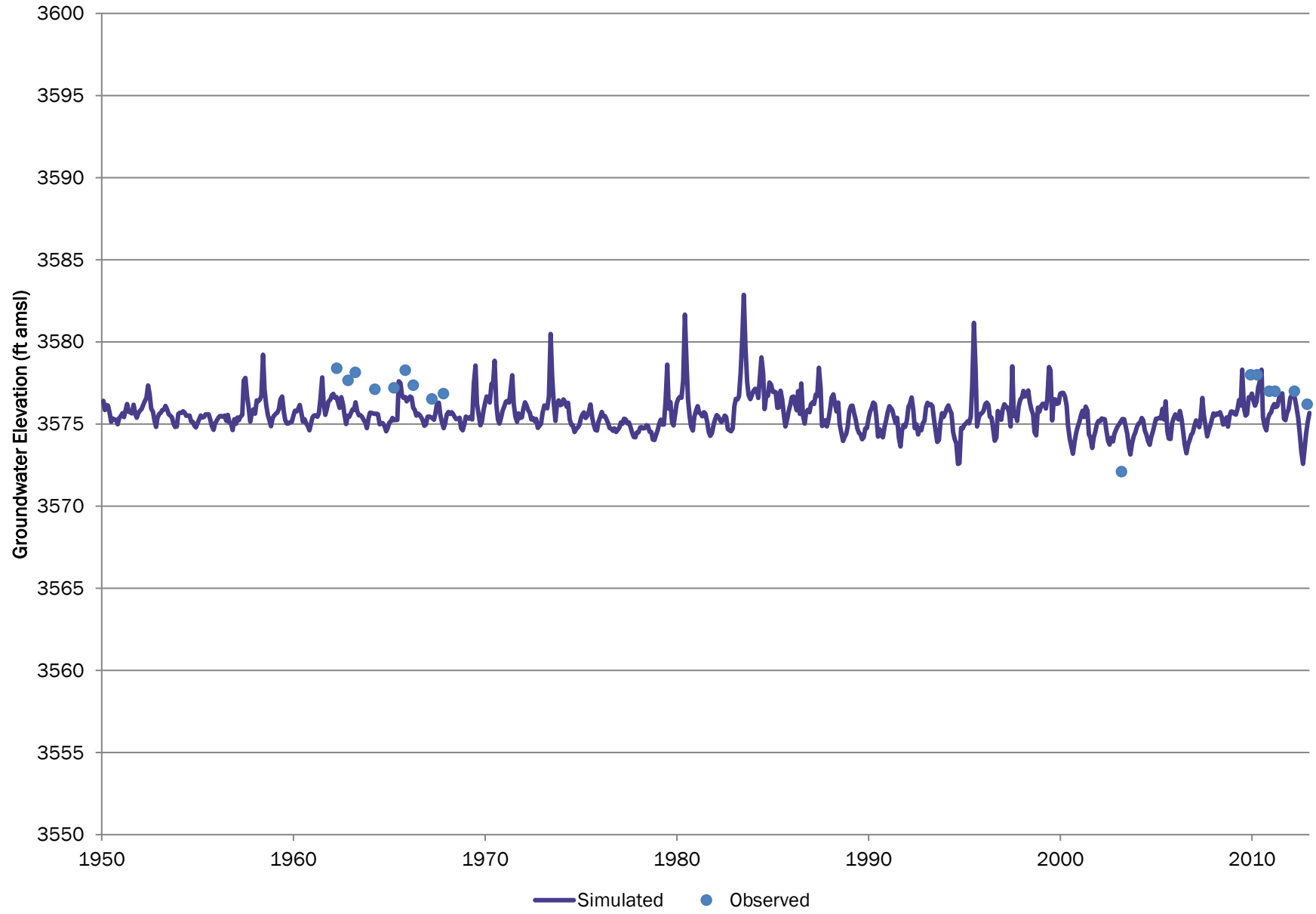
# LSP-72 11N4506AAB



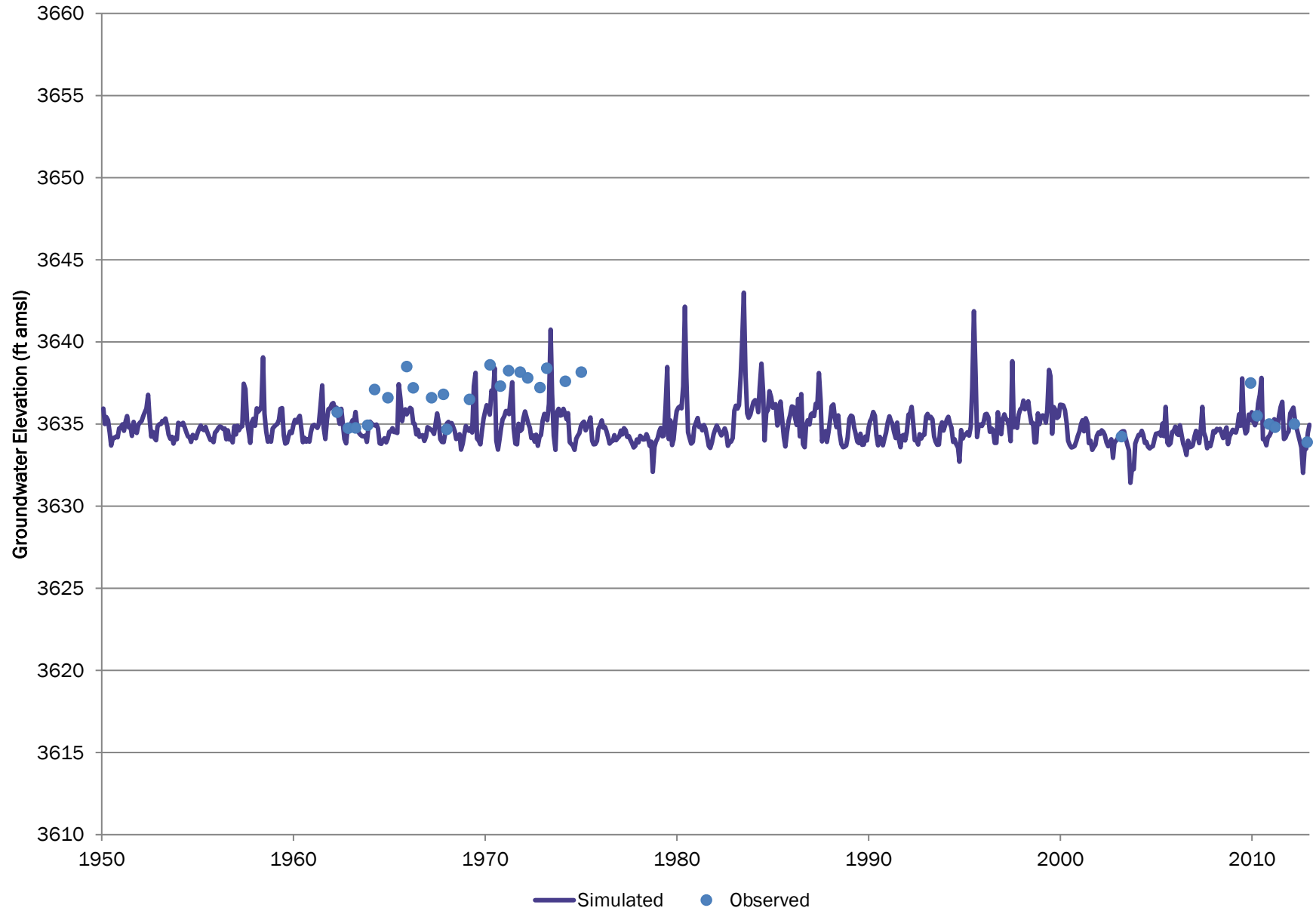
# WELL ID 398;CSU WP 72 CSU



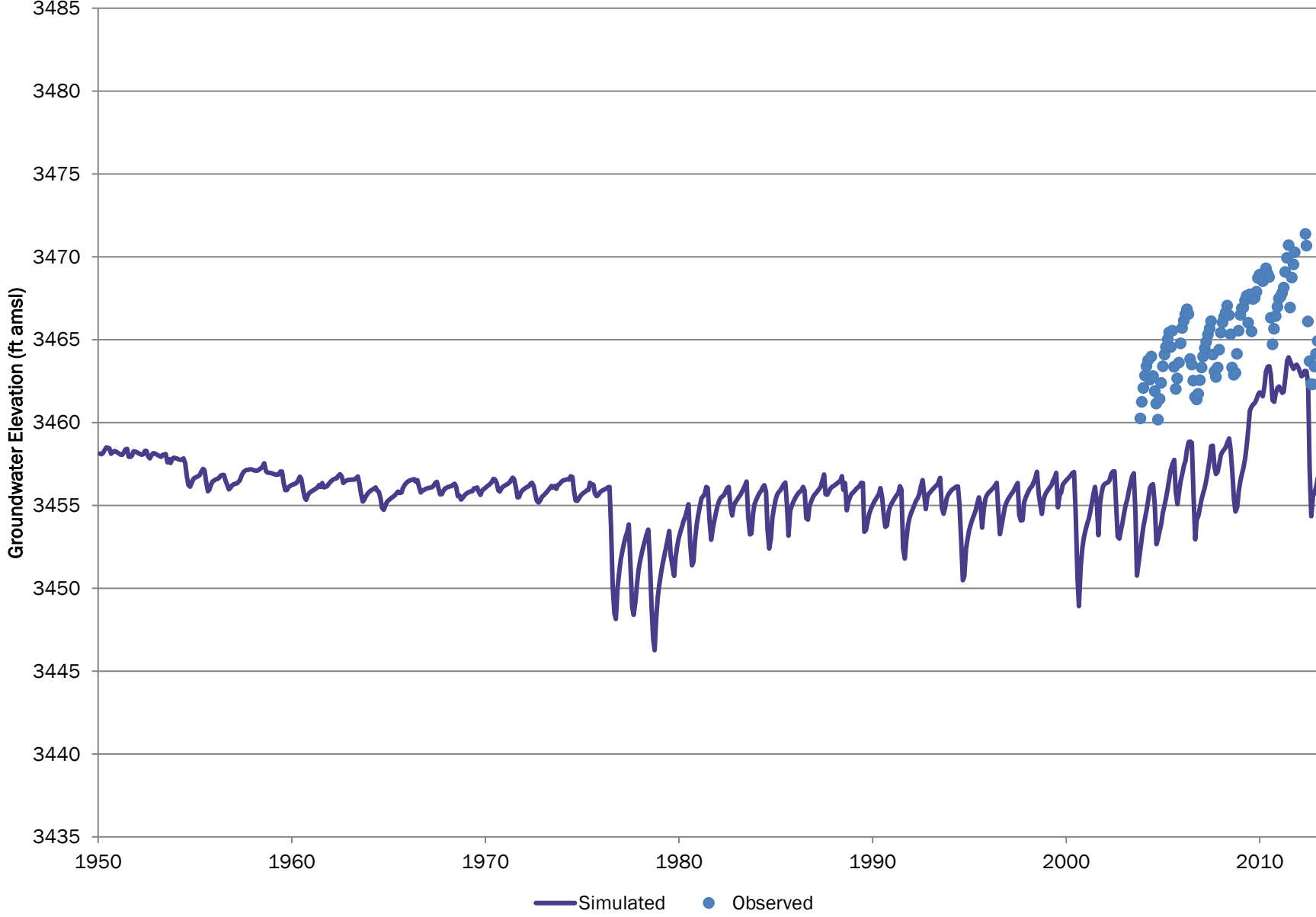
# WELL ID N/A;CSU WP 73 CSU



# WELL ID 392;CSU WP 75 CSU

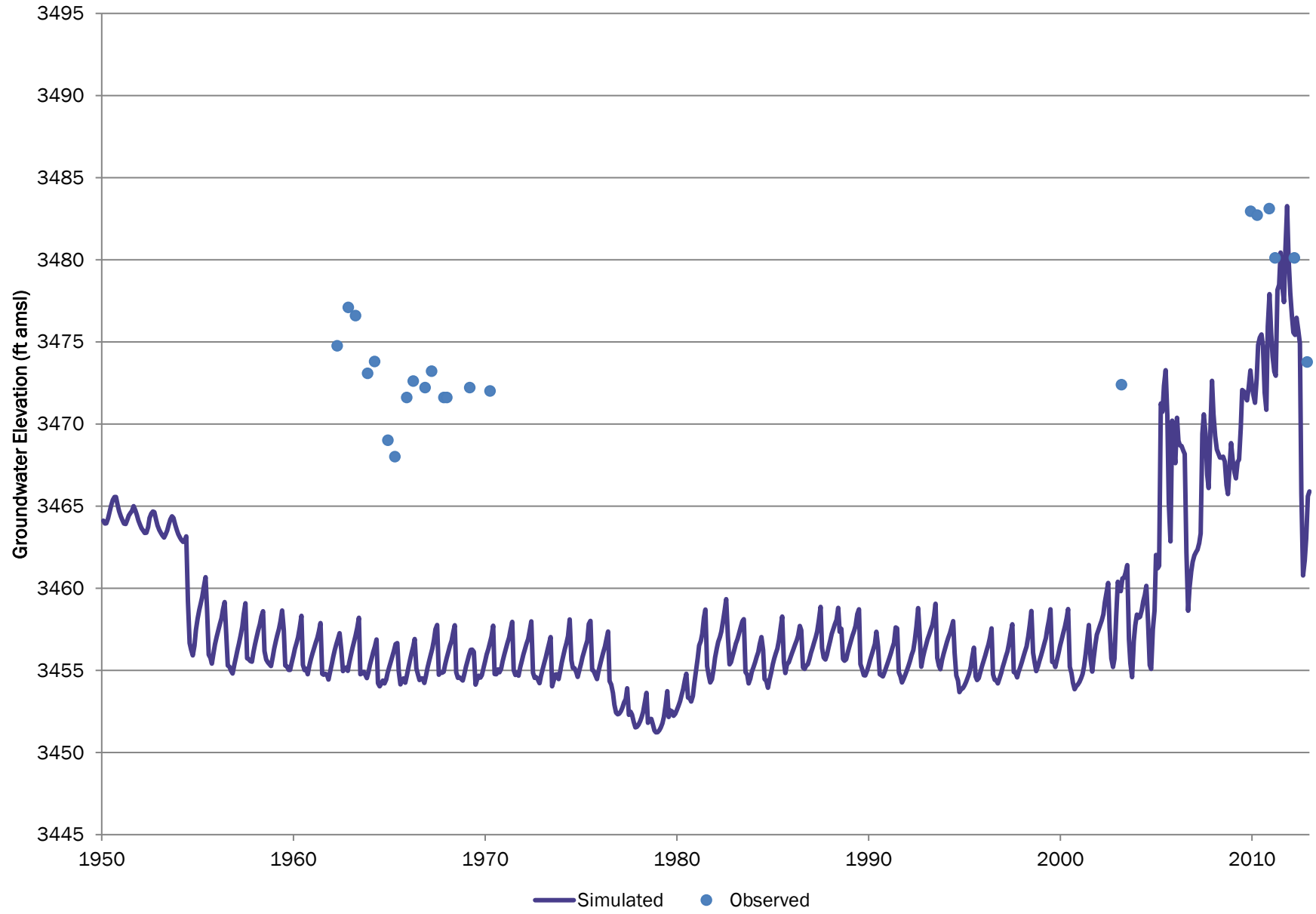


# LSP-77 DSS13JBG

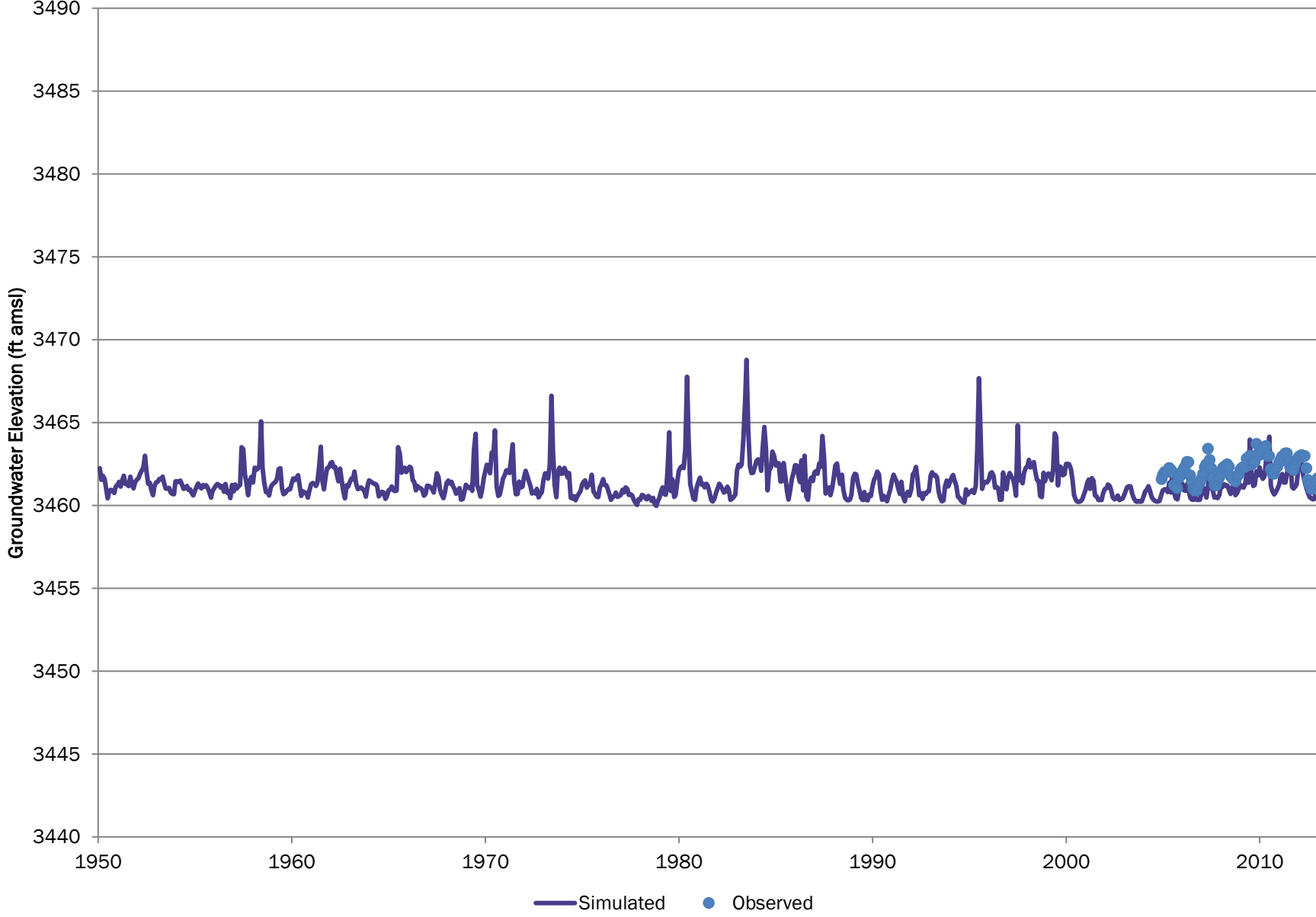




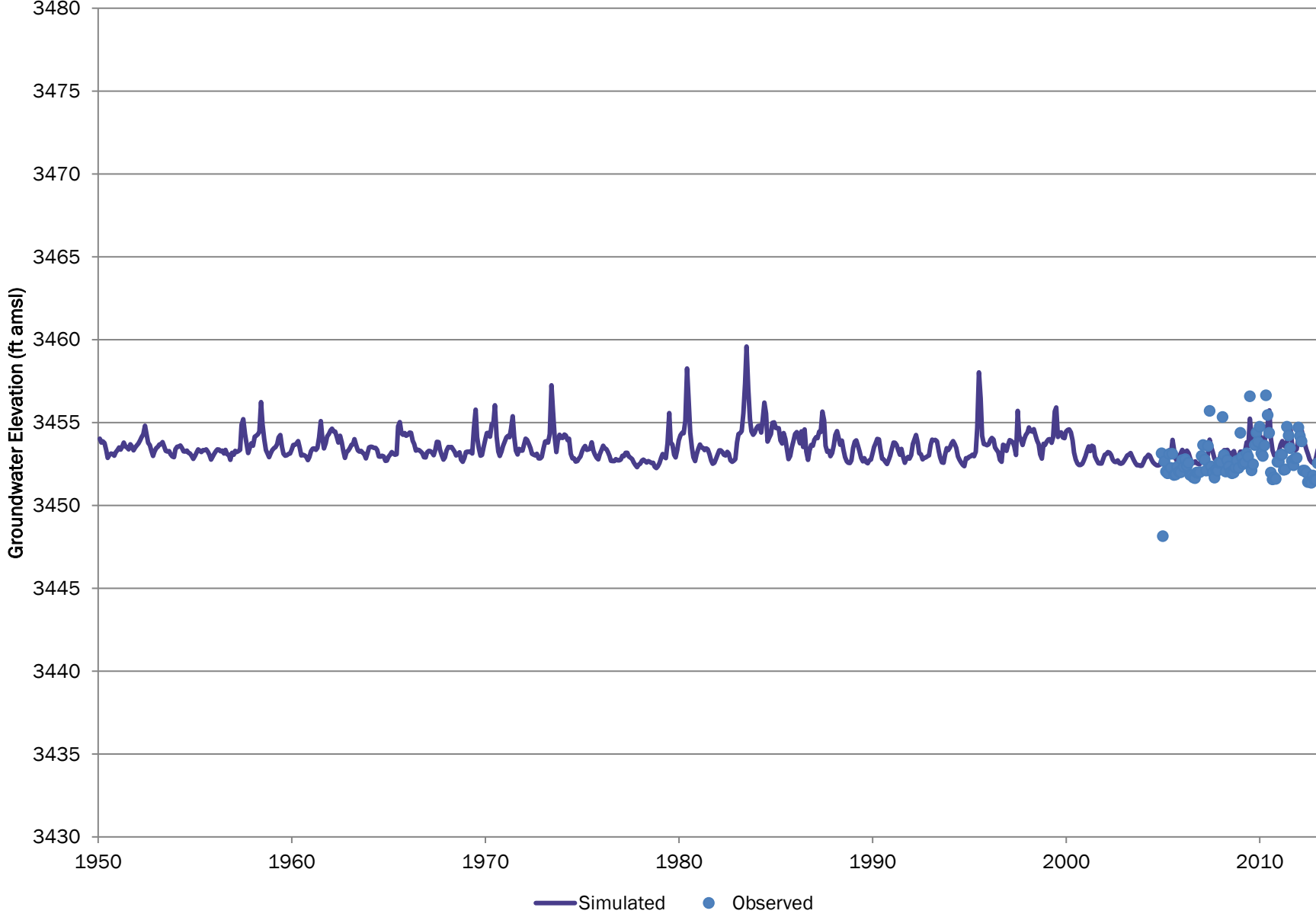
# LSP-78 CSU WP 66



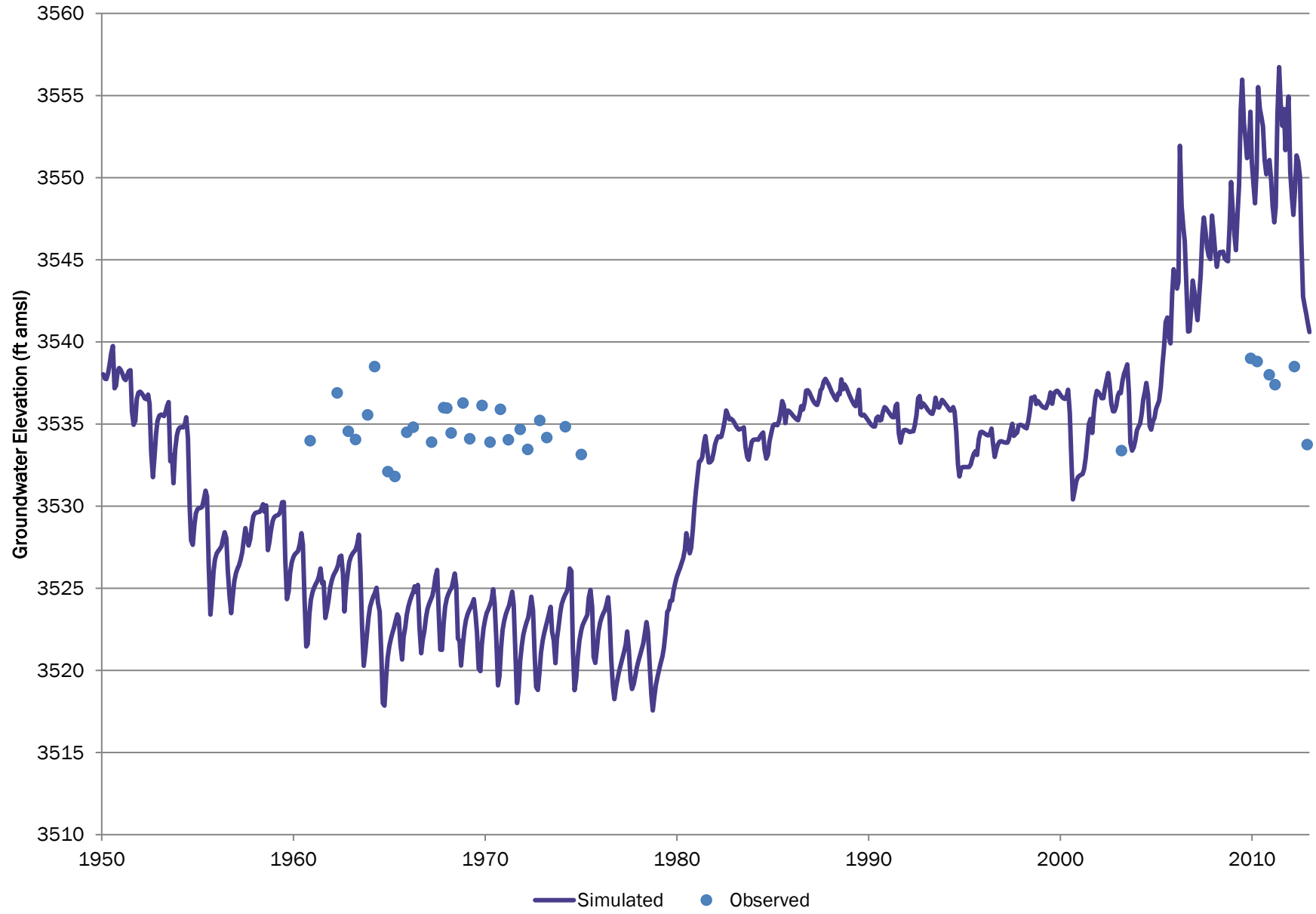
# LSP-79 DSS41JBG



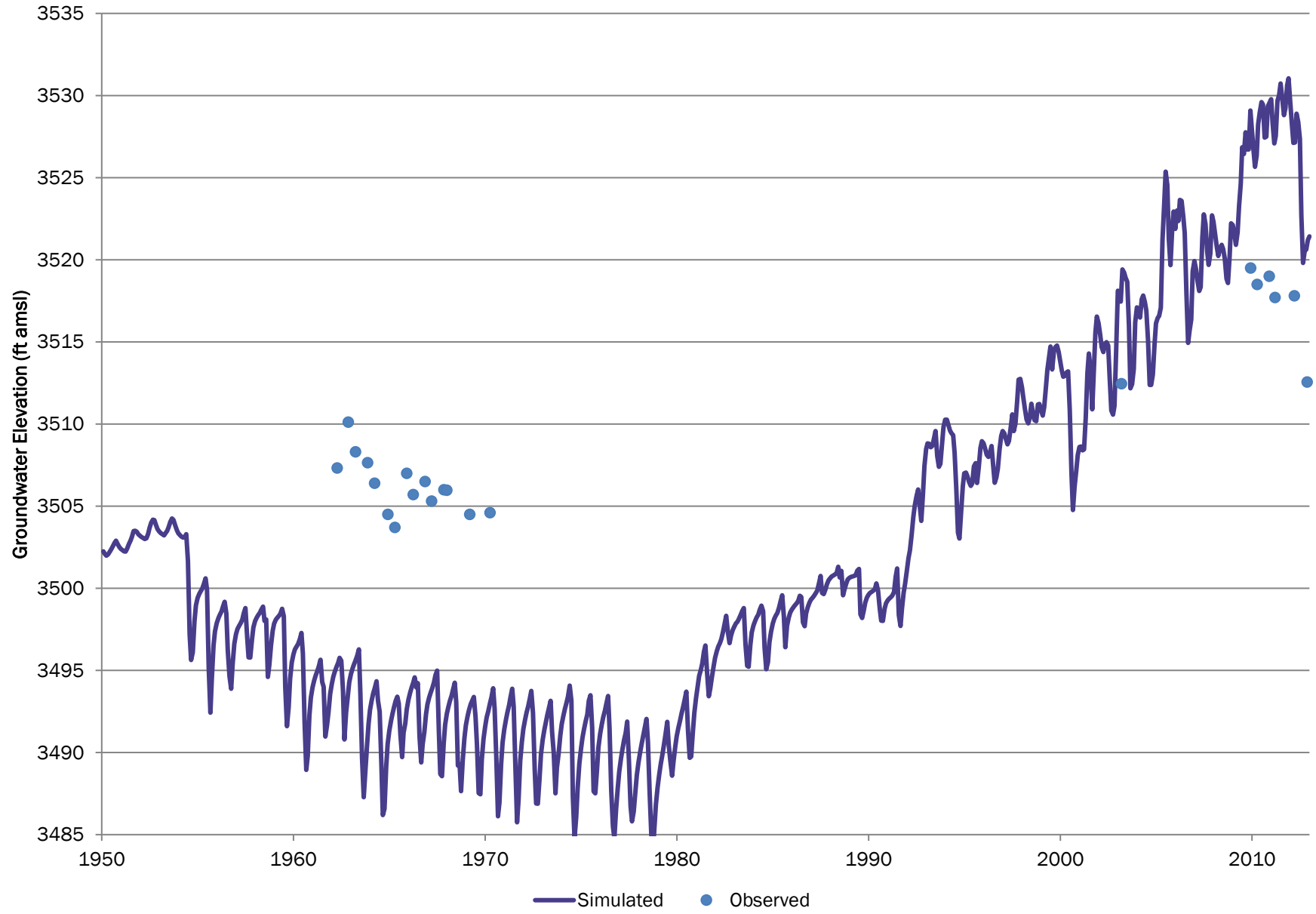
# LSP-80 DSS42JBG



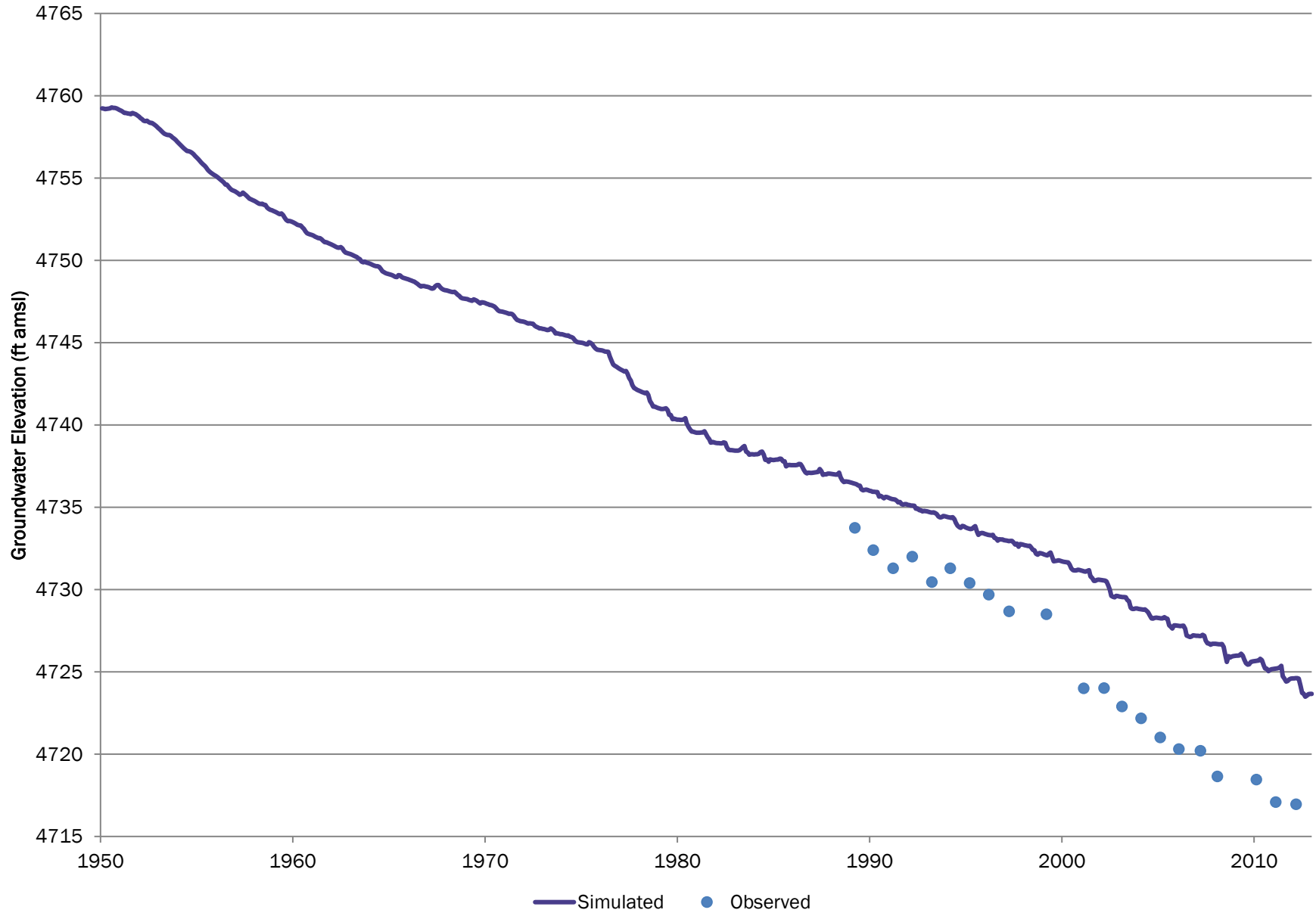
# WELL ID 396;CSU WP 64 CSU



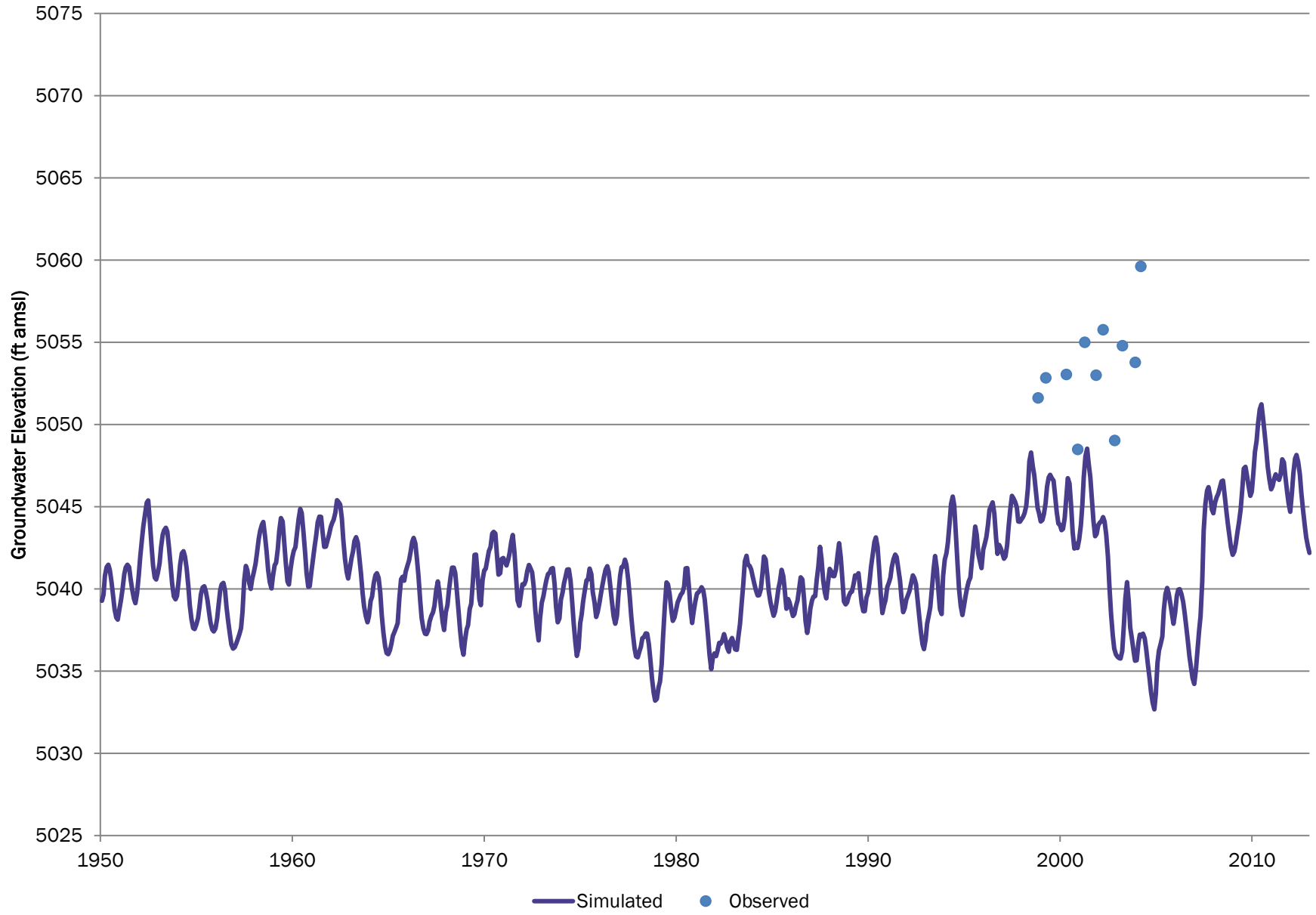
# WELL ID 394;CSU WP 65 CSU



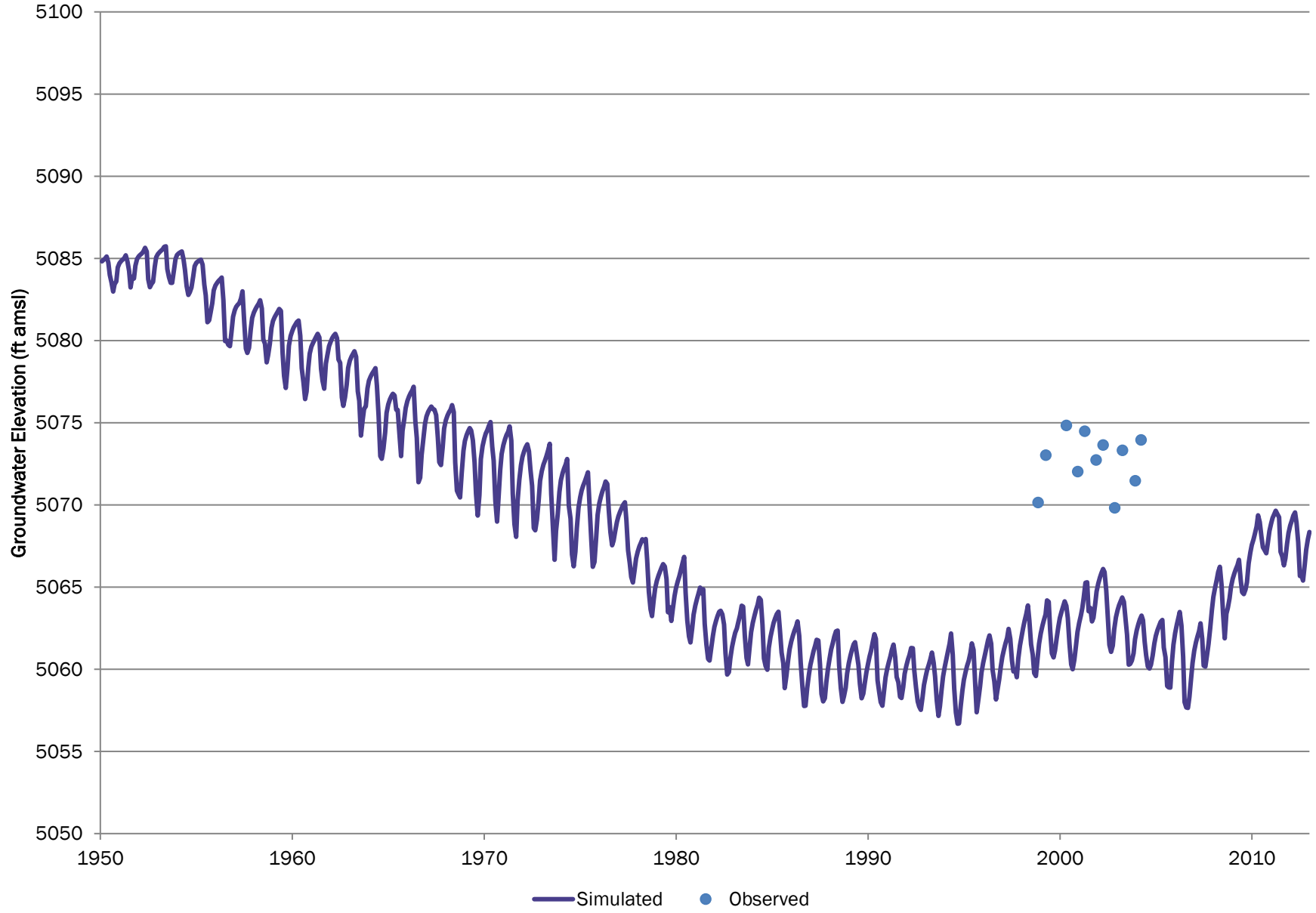
# KB-40 DWR



# ANDREEN A CCWCD

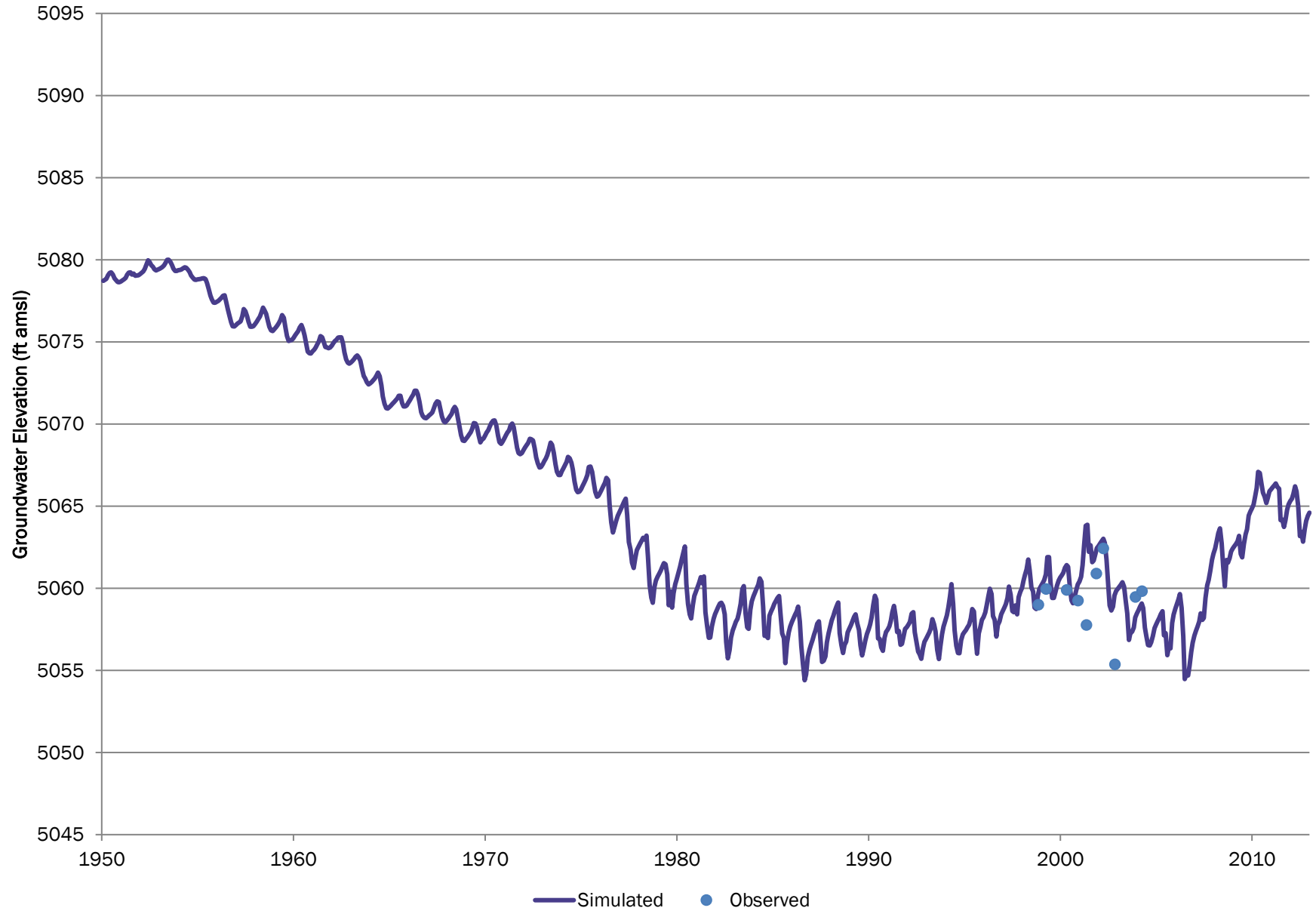


# BERGMAN EDWIN A JR CCWCD

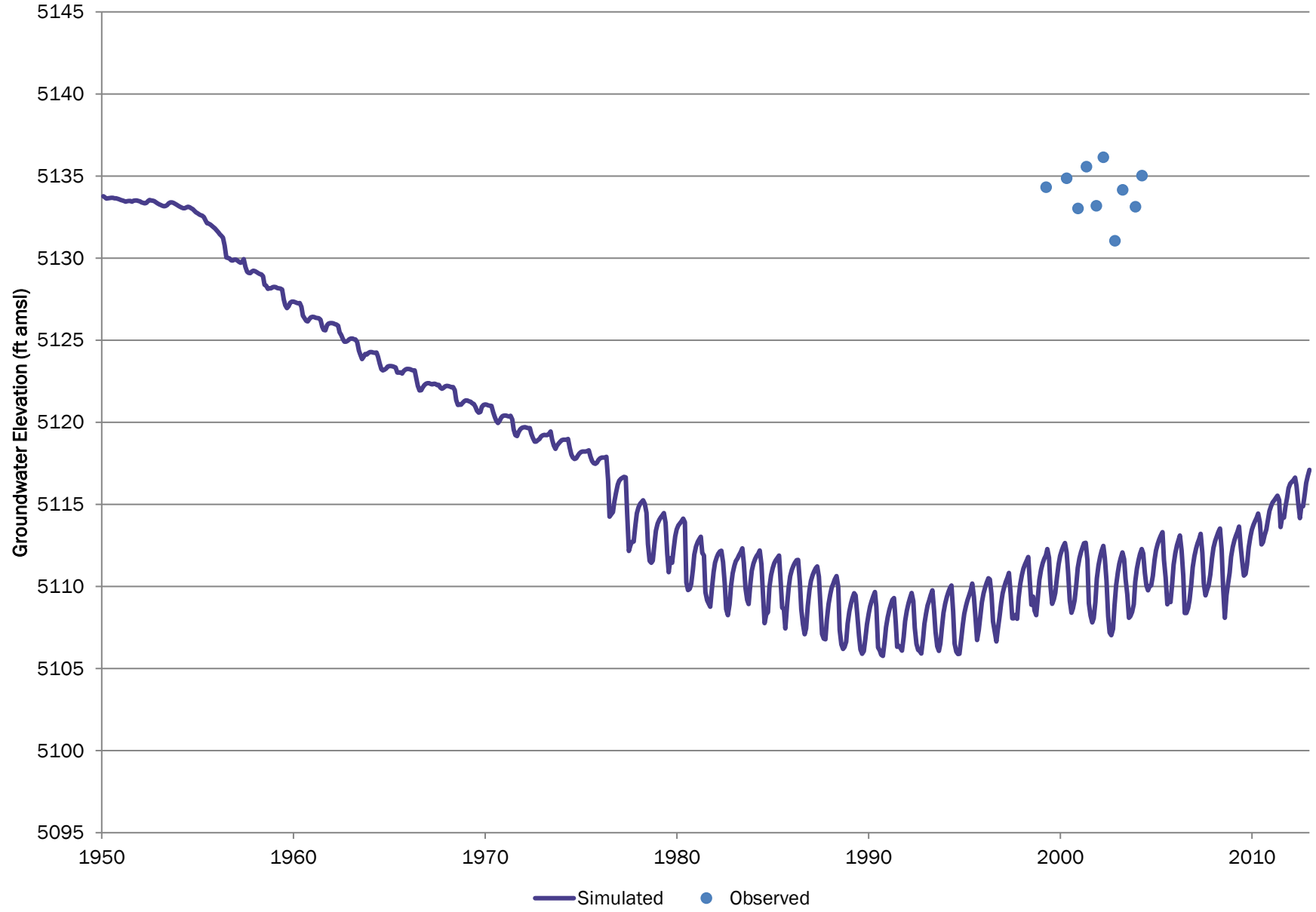




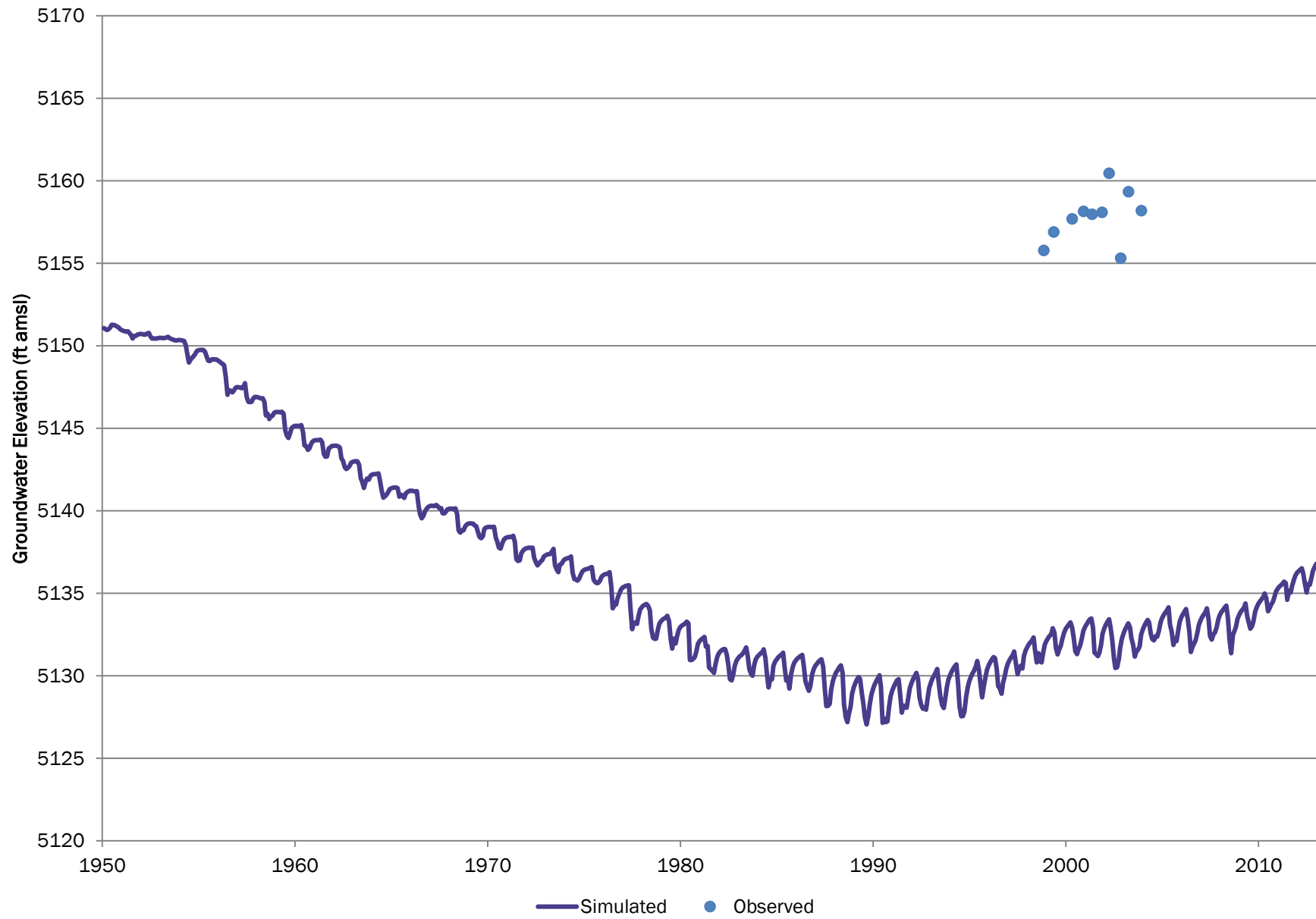
# SC00106512CC CCWCD



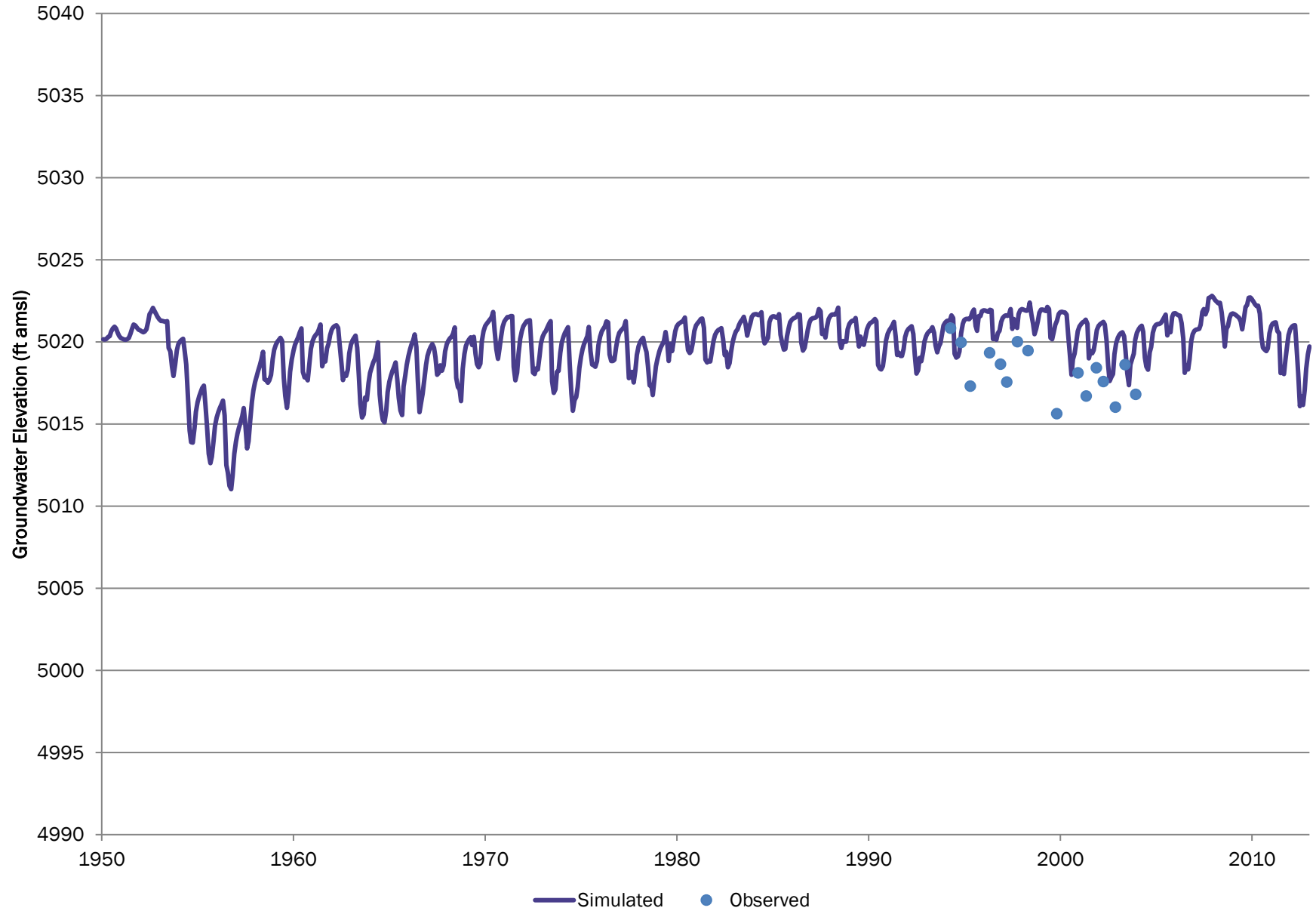
# SC00106523CD CCWCD



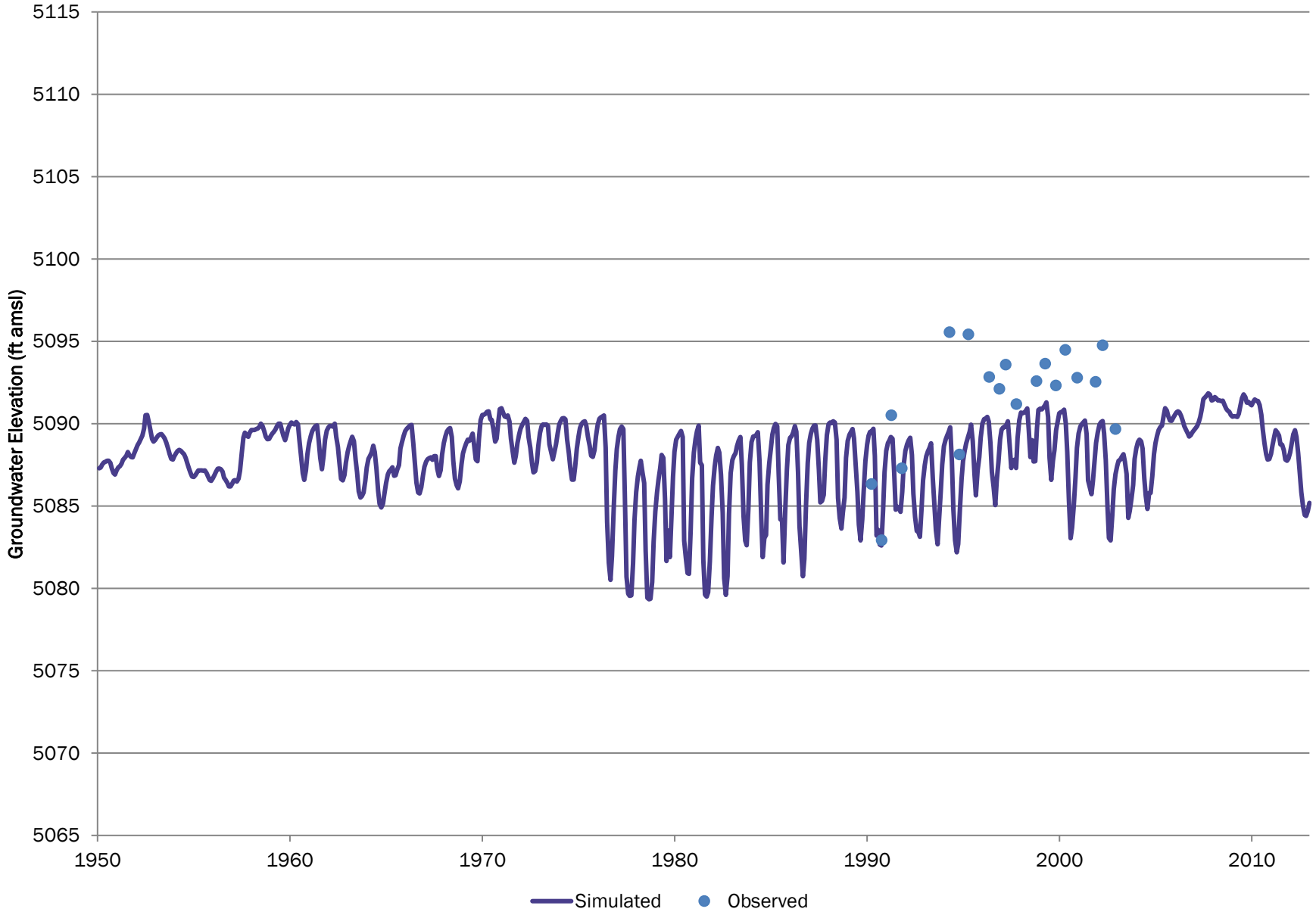
# SC00106526CD CCWCD



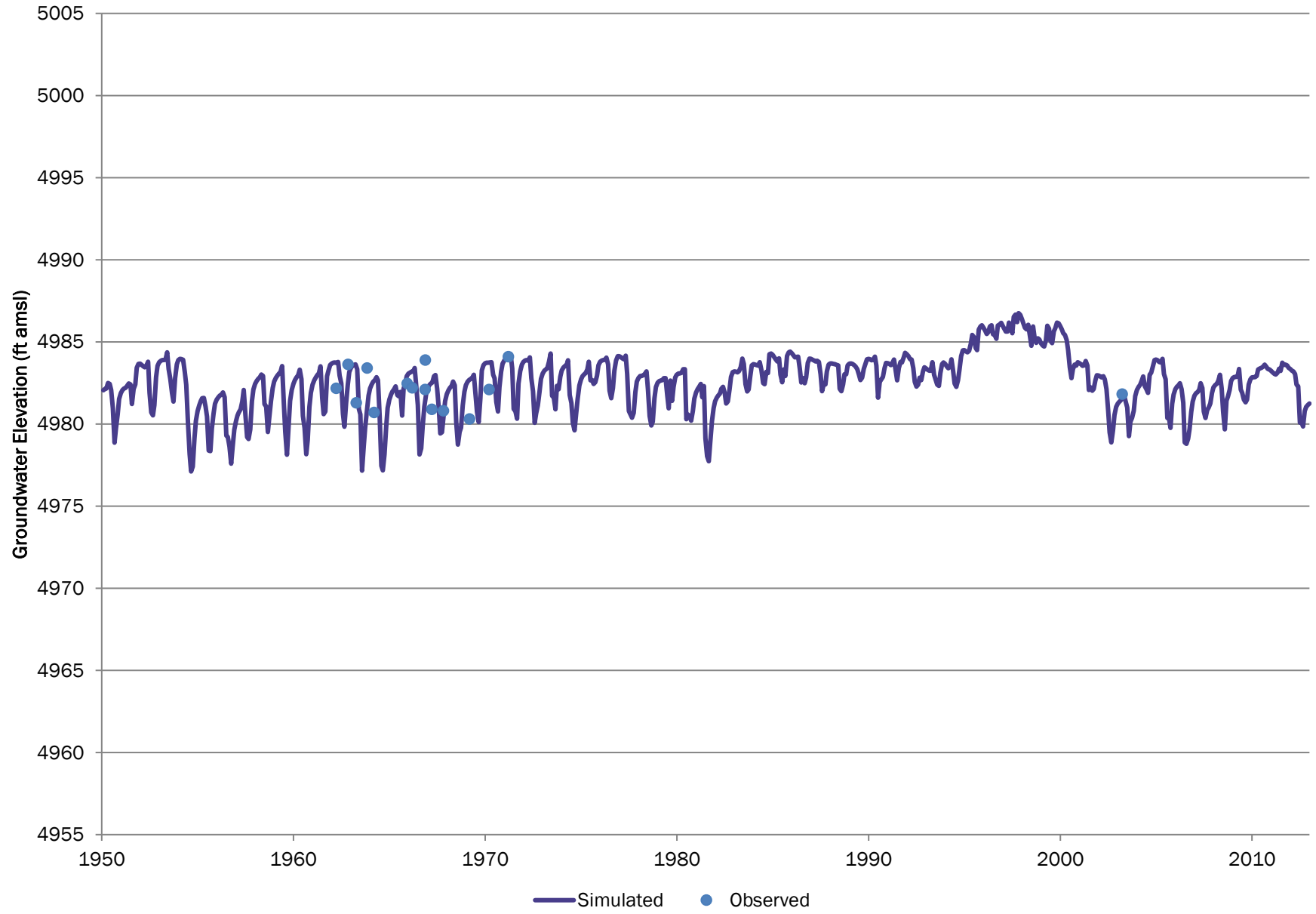
# SC00106601BC CCWCD



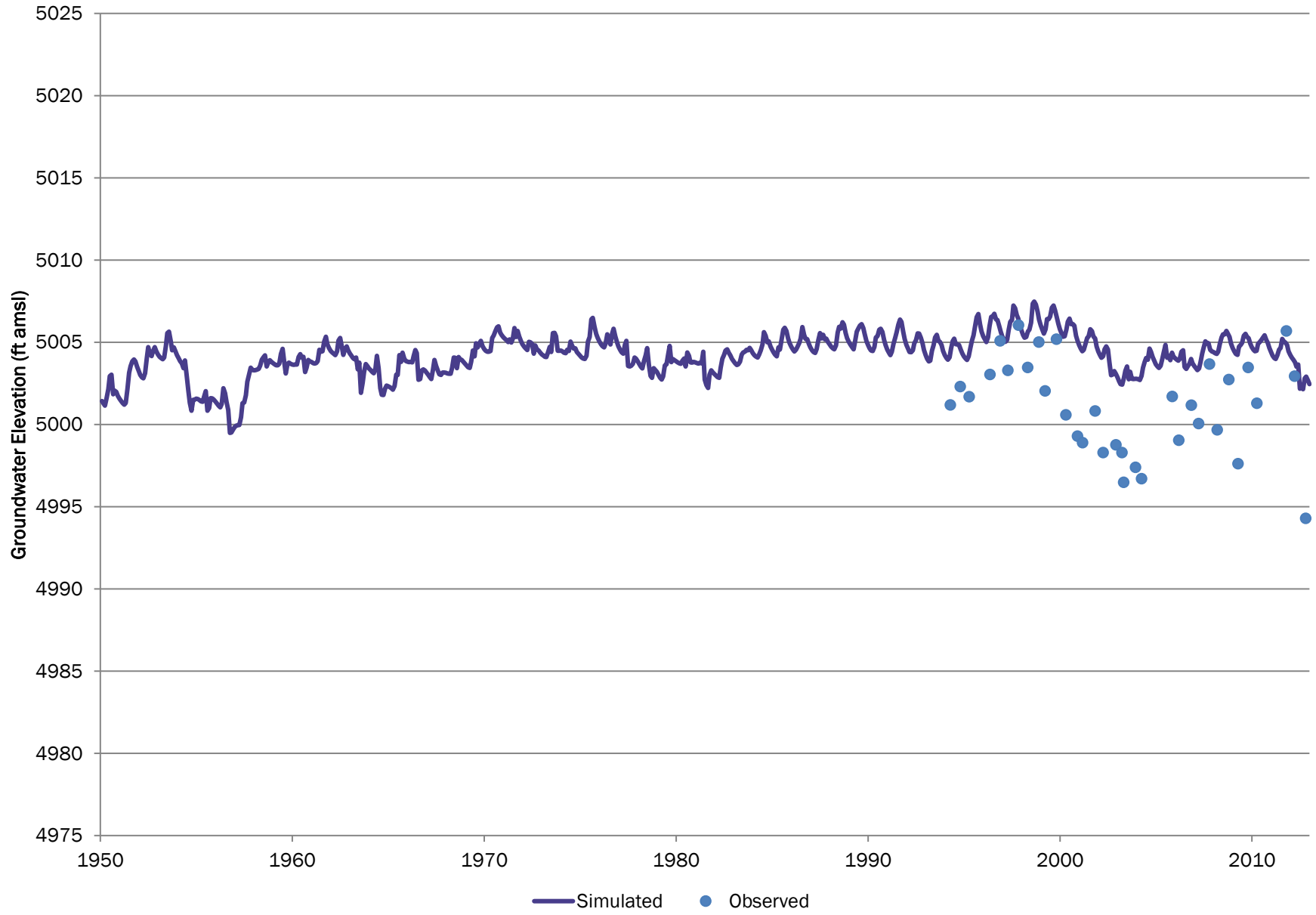
# SC00106632DC CCWCD



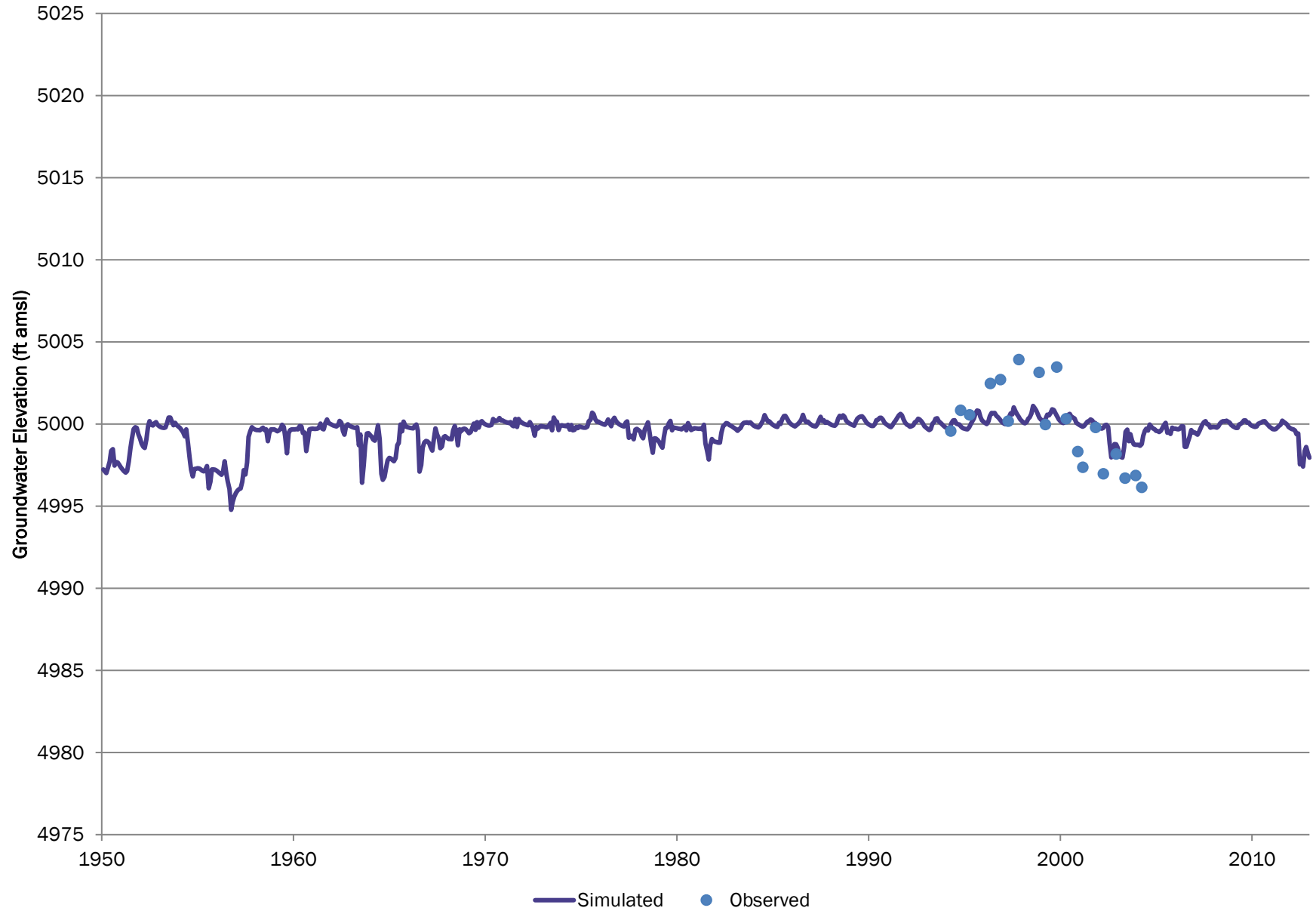
# Well ID 188;CSU WP 132 CSU



# LSP-82 01S6724CD

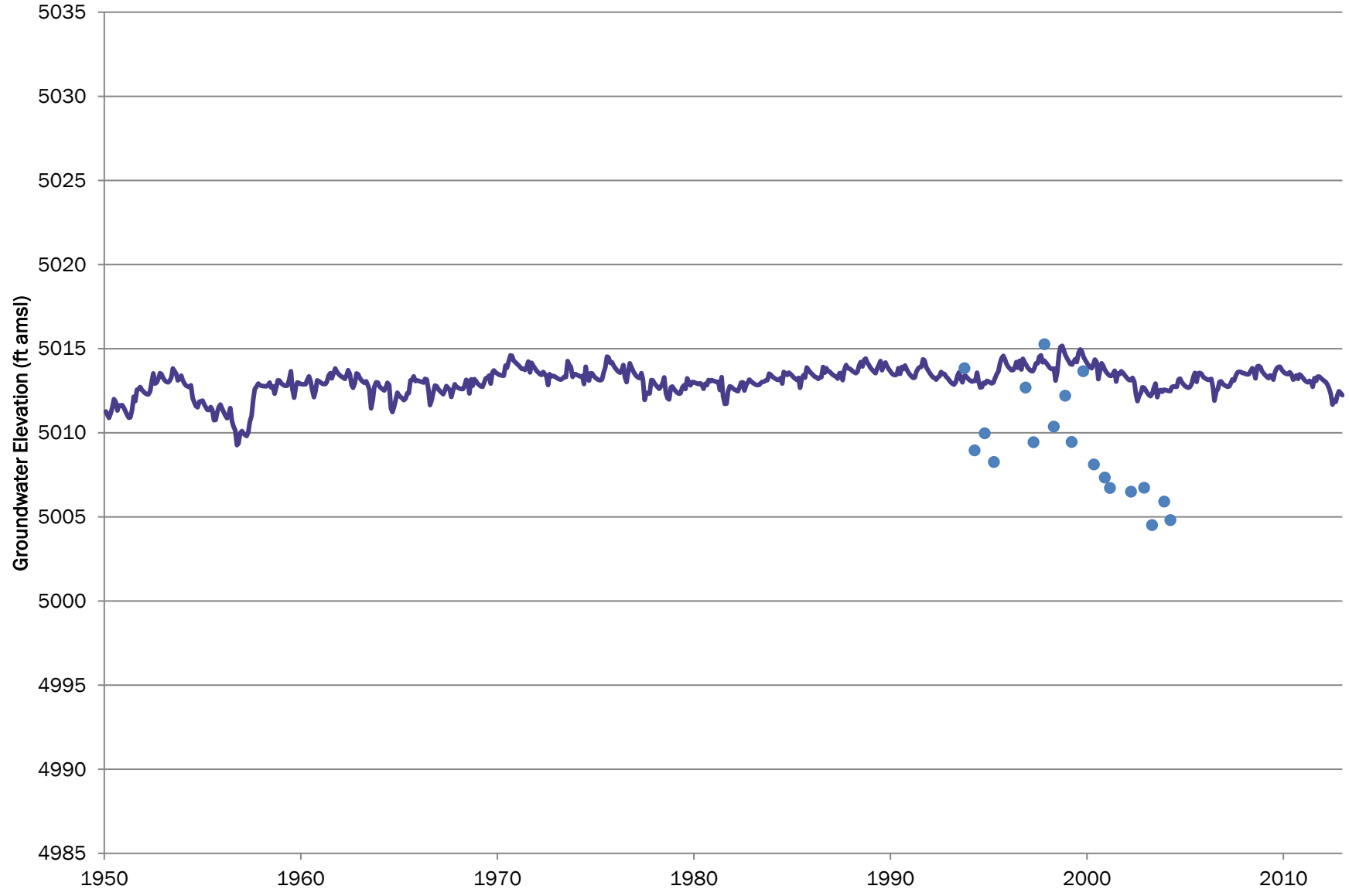


# SC00106724DC CCWCD



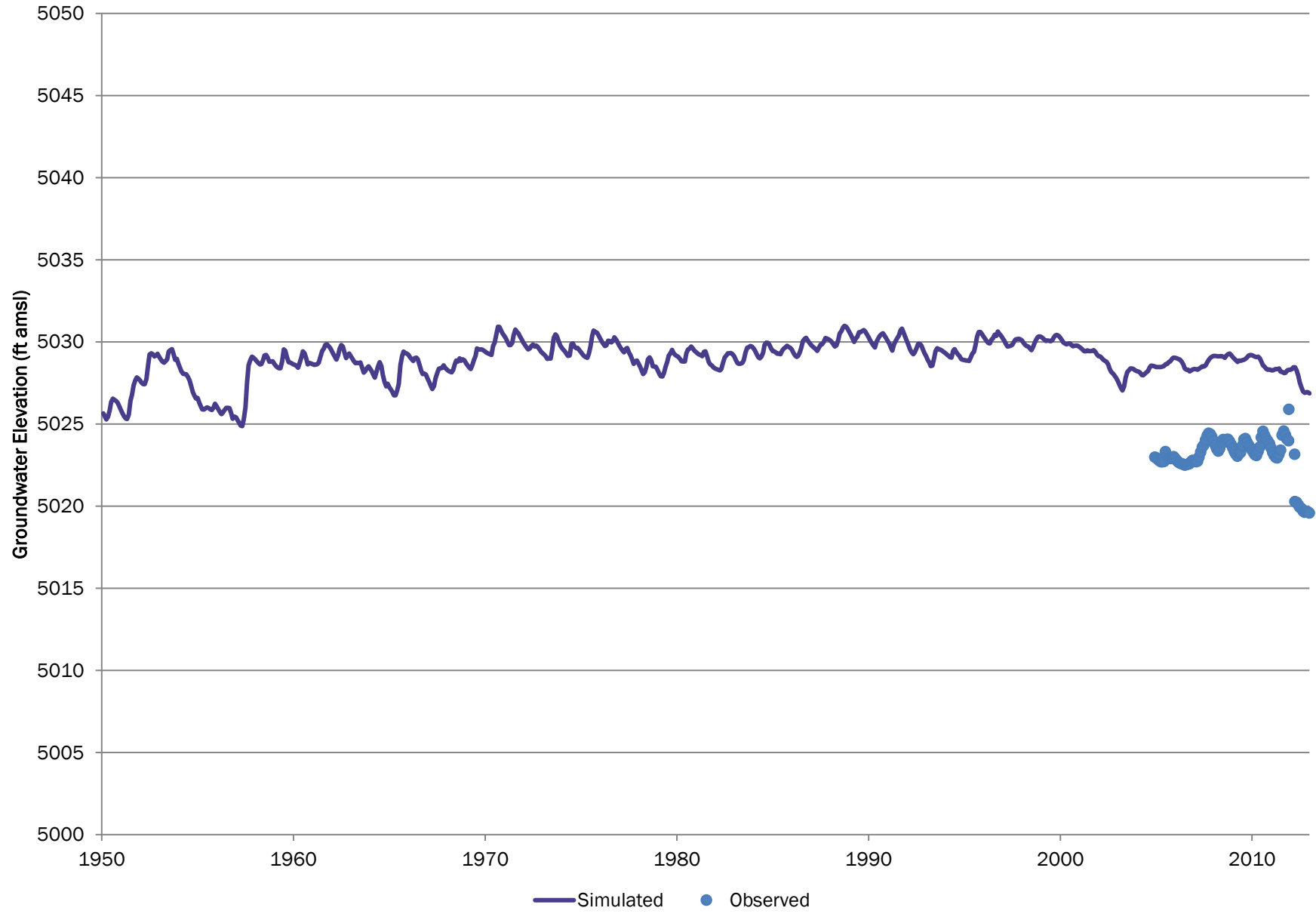


# SC00106725CD CCWCD

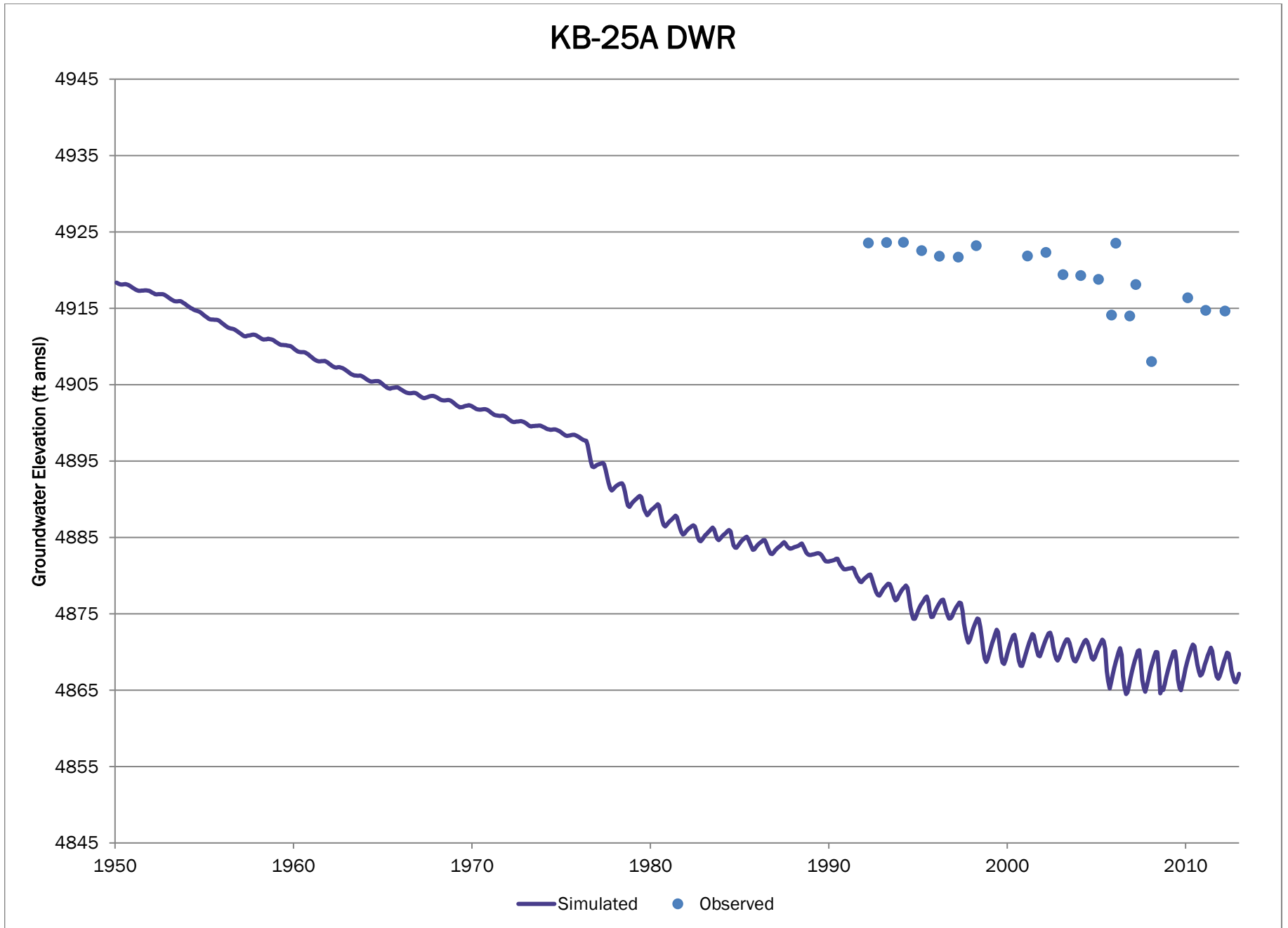


— Simulated    ● Observed

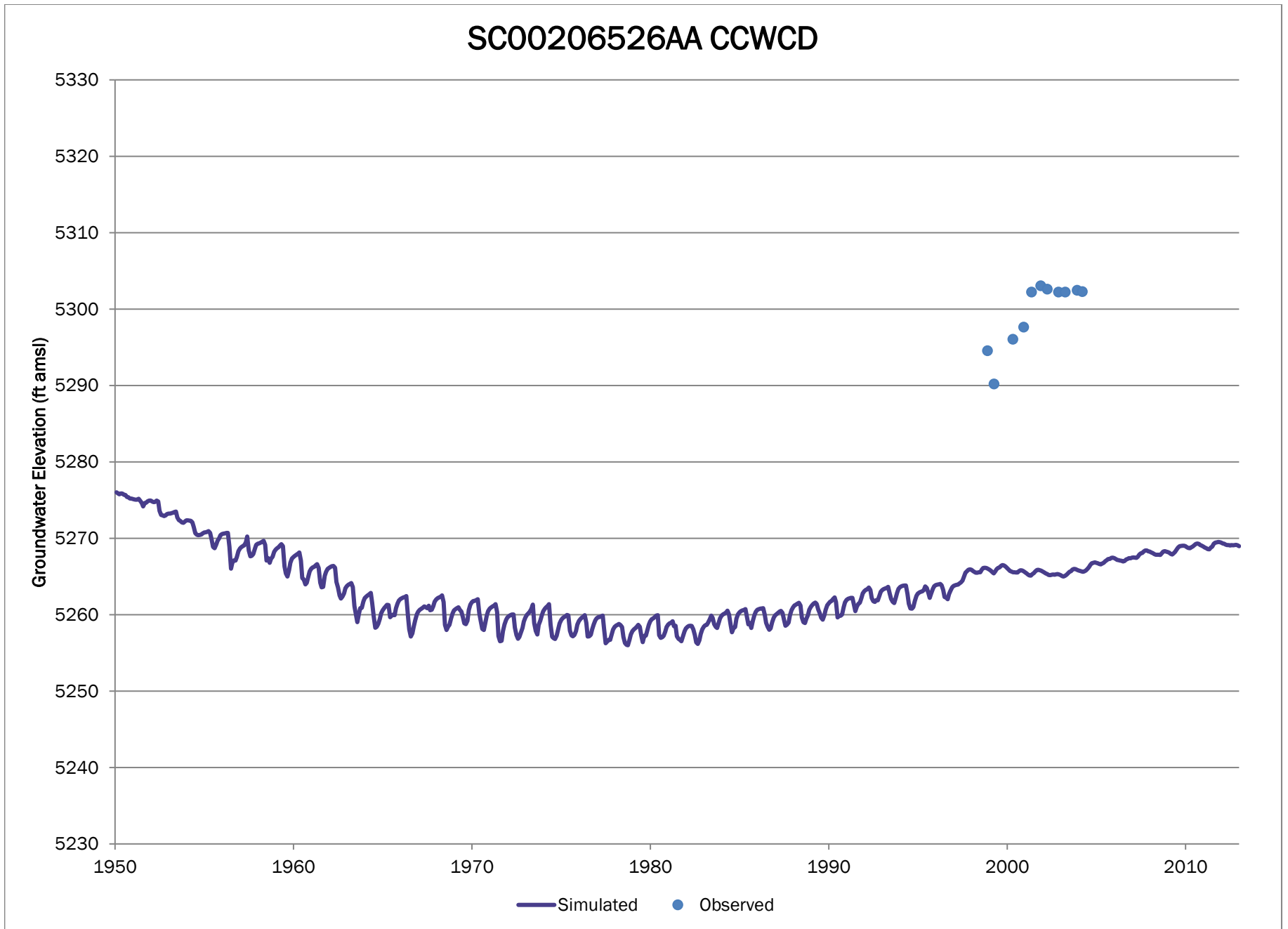
# LSP-83 DSS18HND



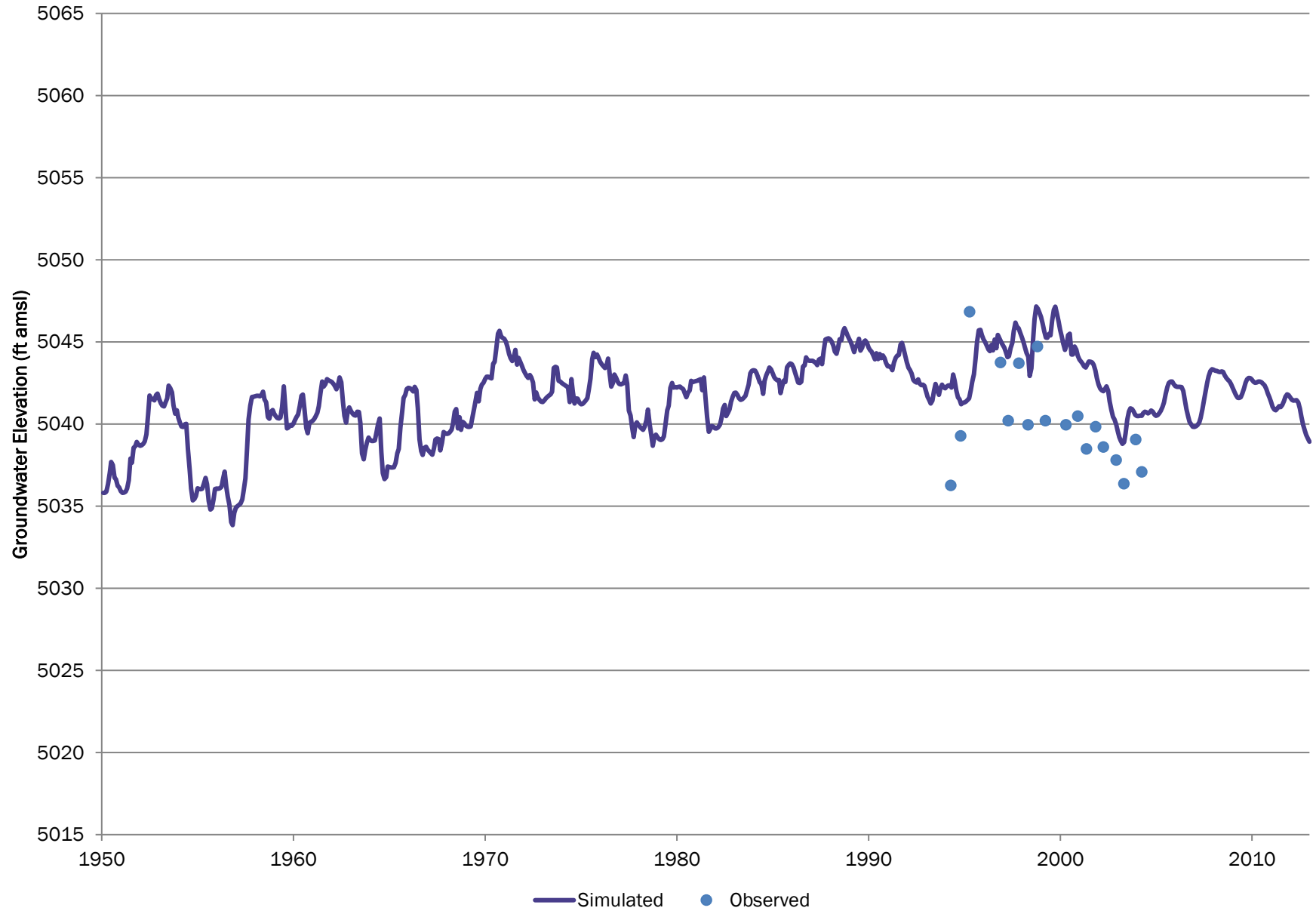
Note elevation axis range of 100 feet.



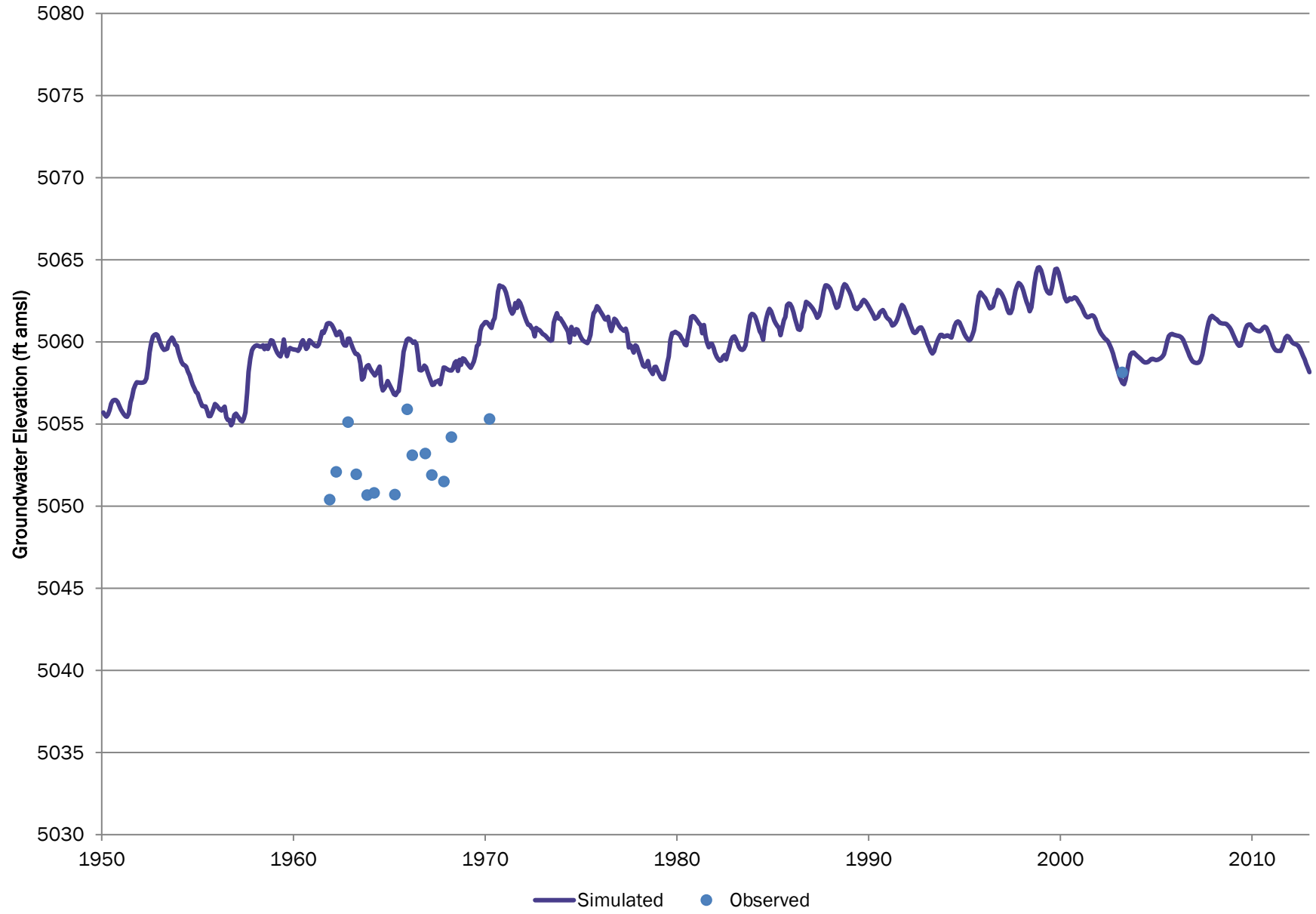
Note elevation axis range of 100 feet.



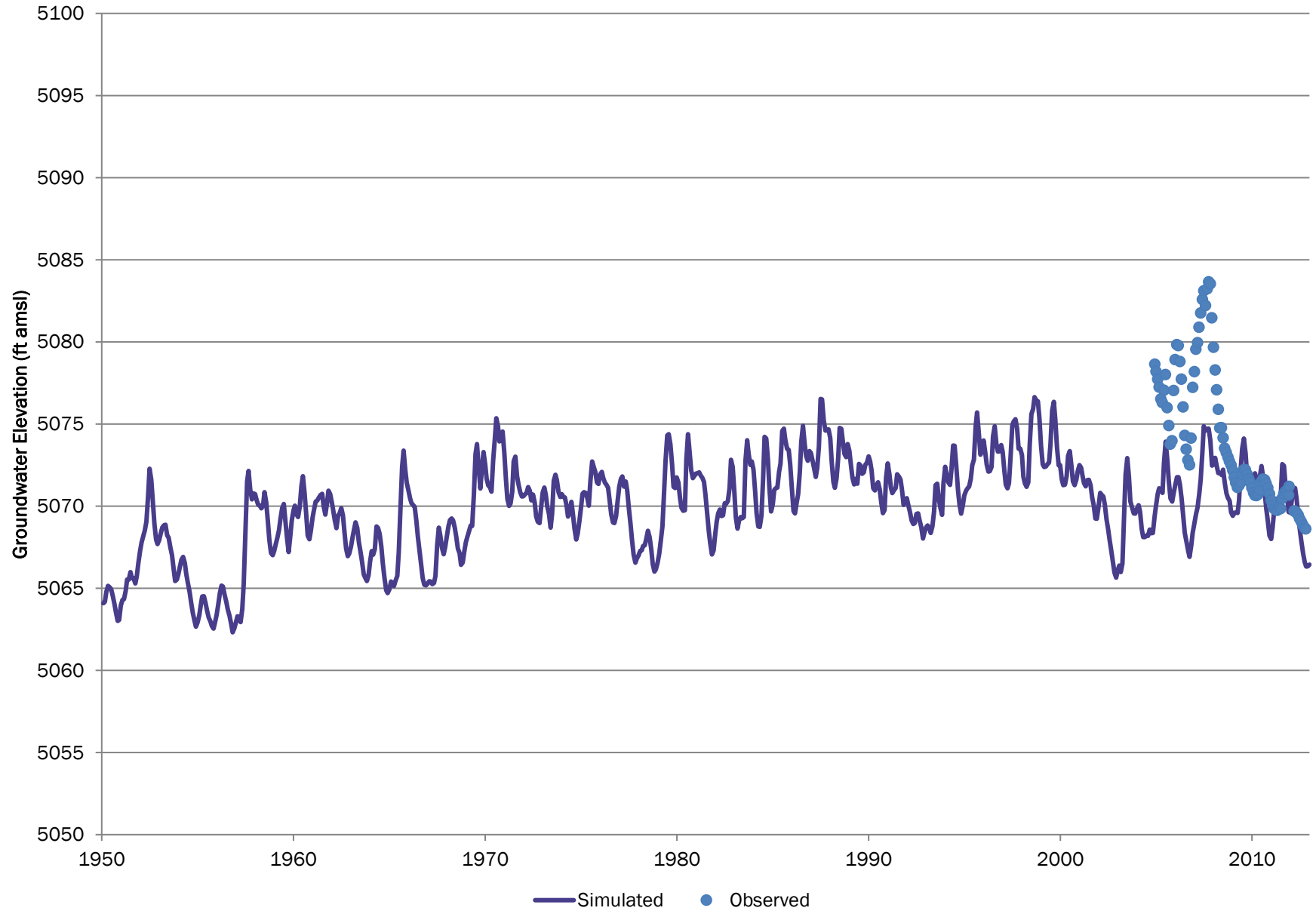
# SC00206702AC CCWCD



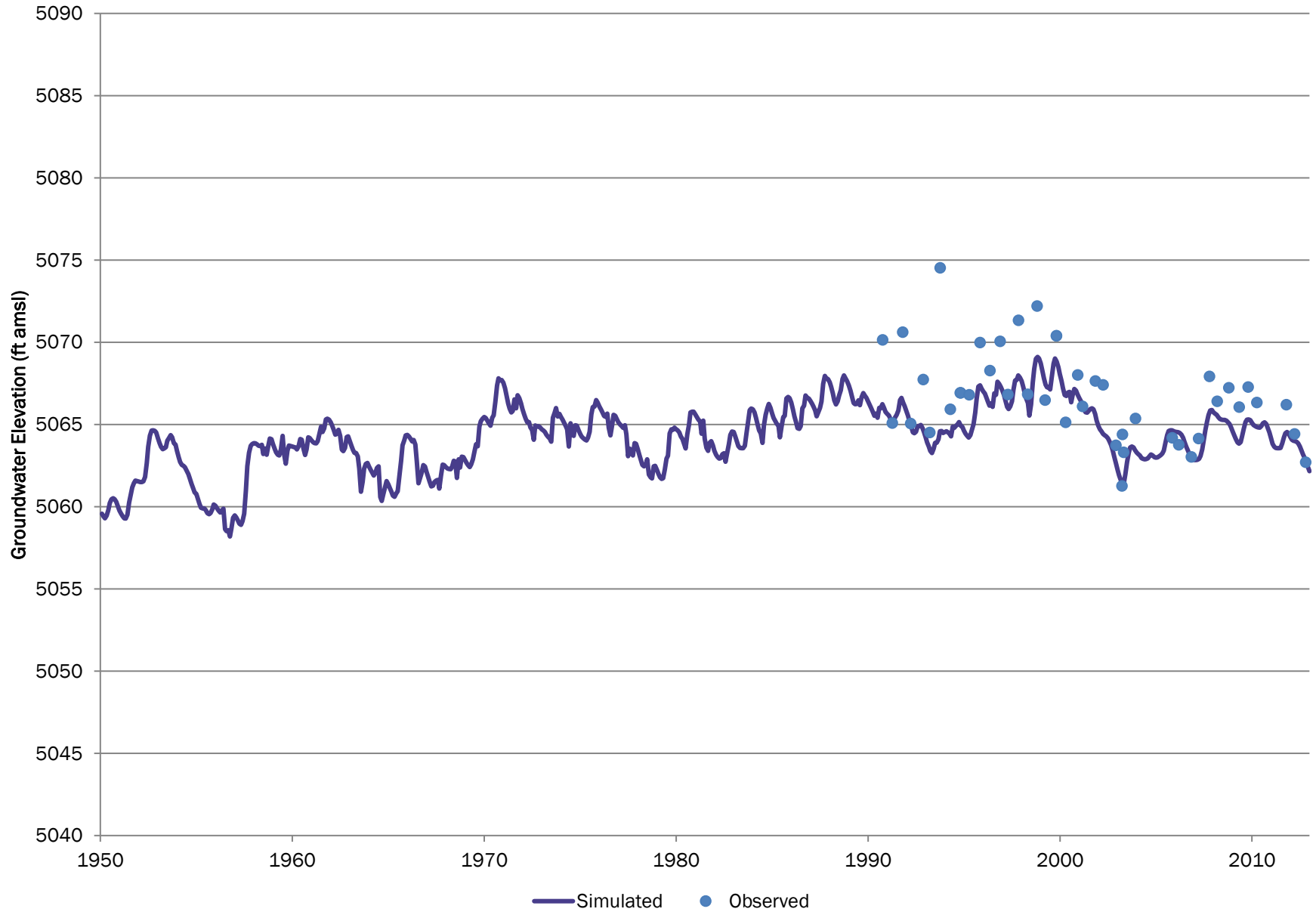
# Well ID 191;CSU WP 128 CSU



# LSP-87 DSS16HND

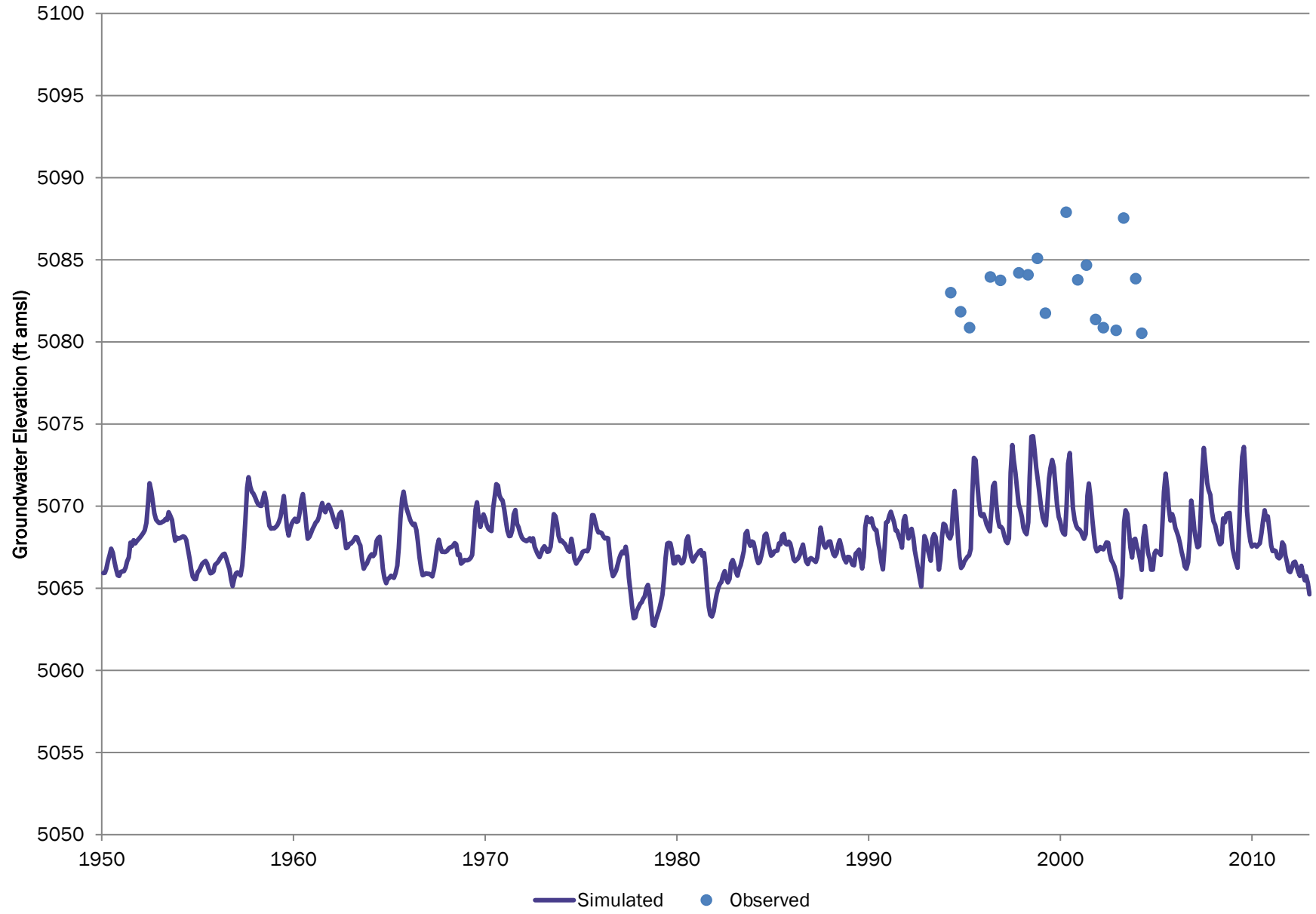


# LSP-88 02S6715BA

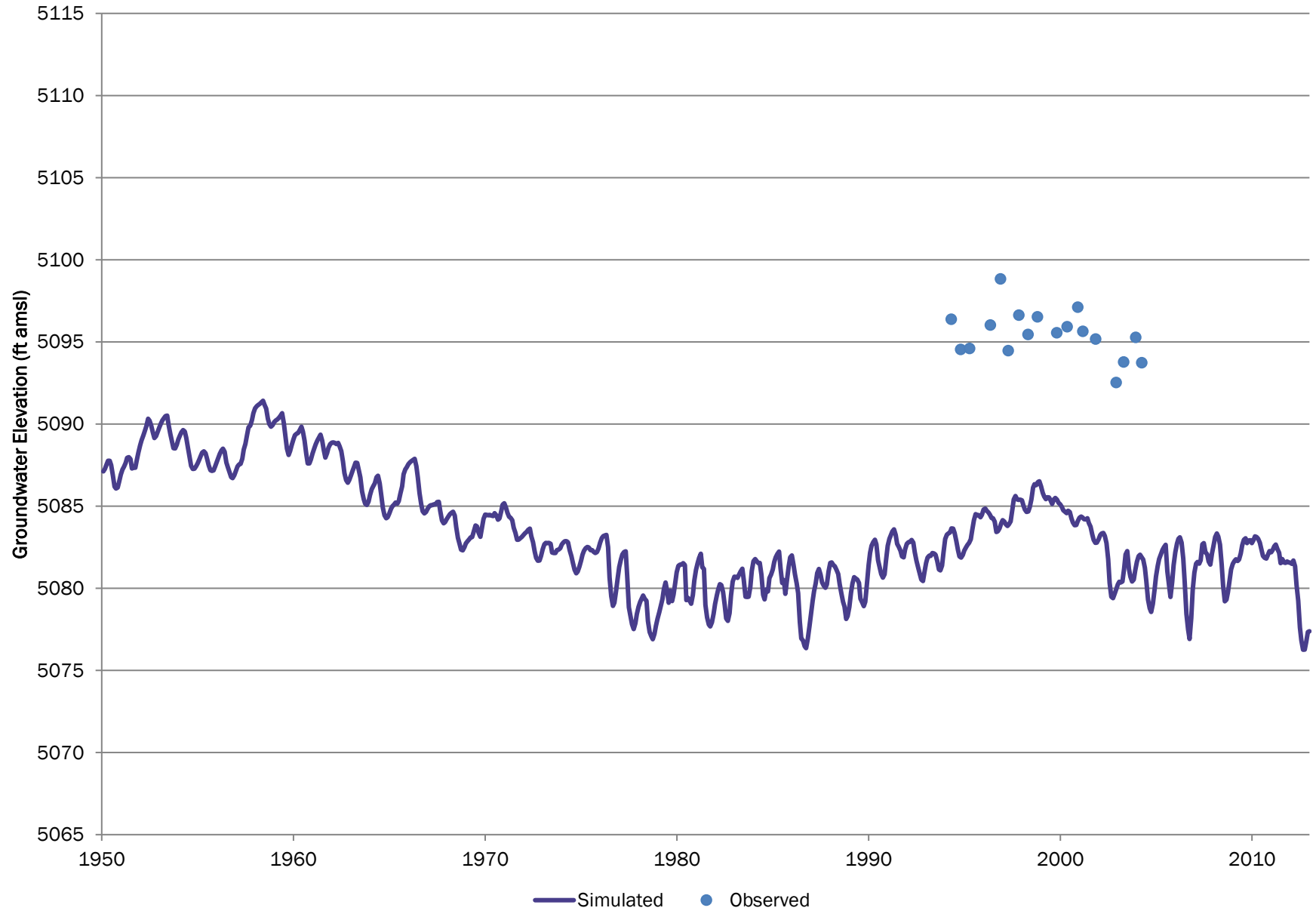




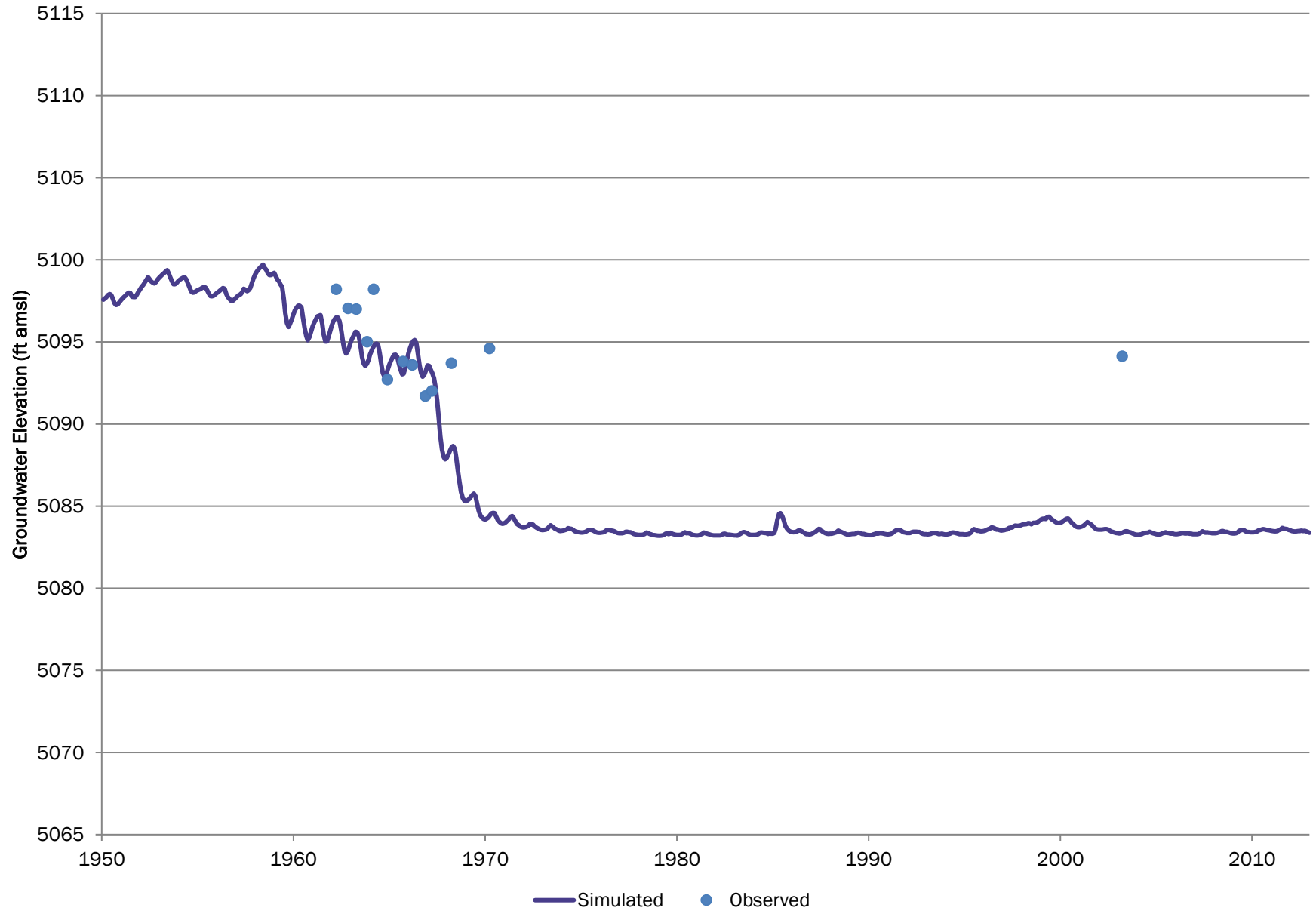
# SC00206720AA CCWCD



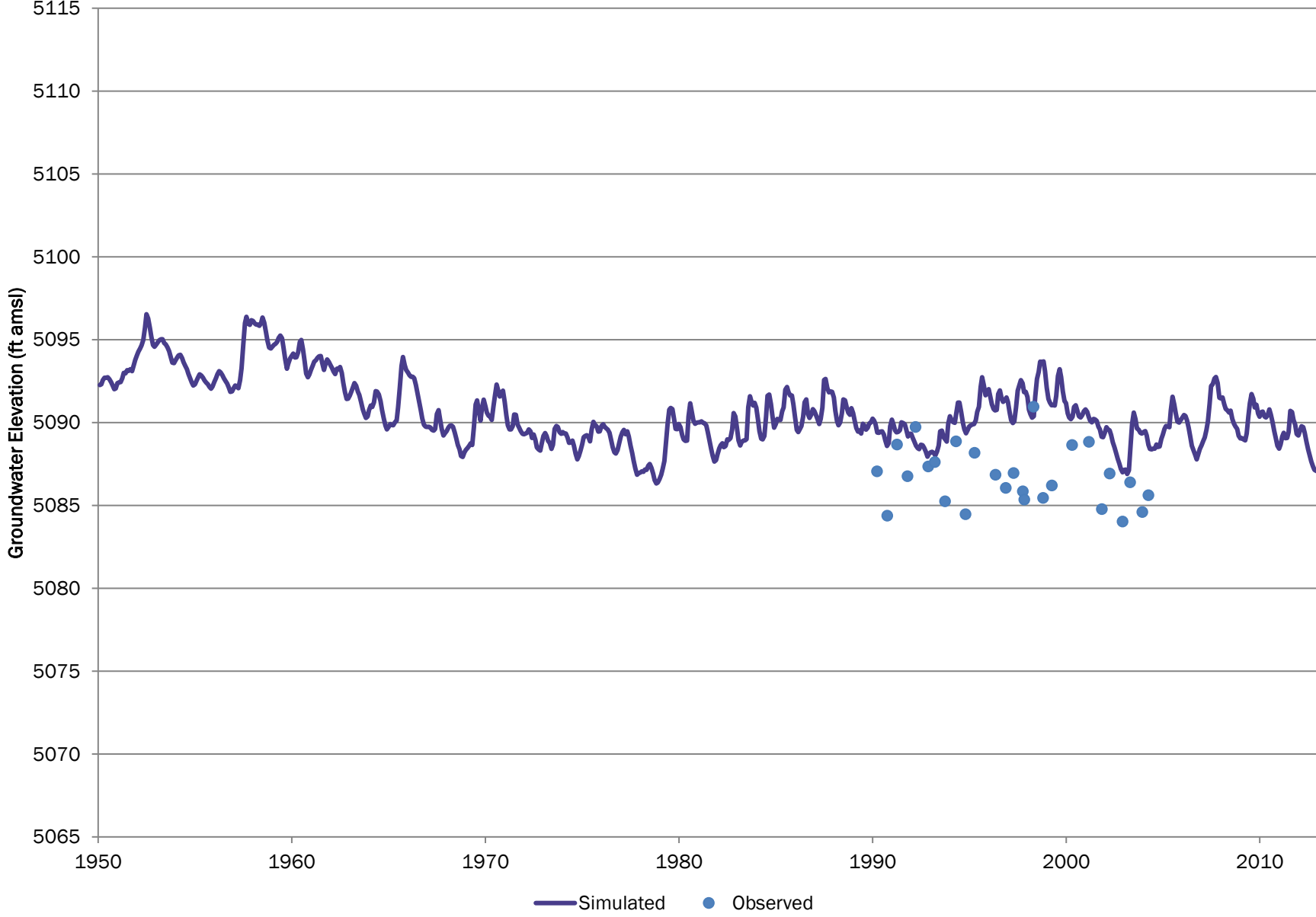
# SC00206728CA CCWCD



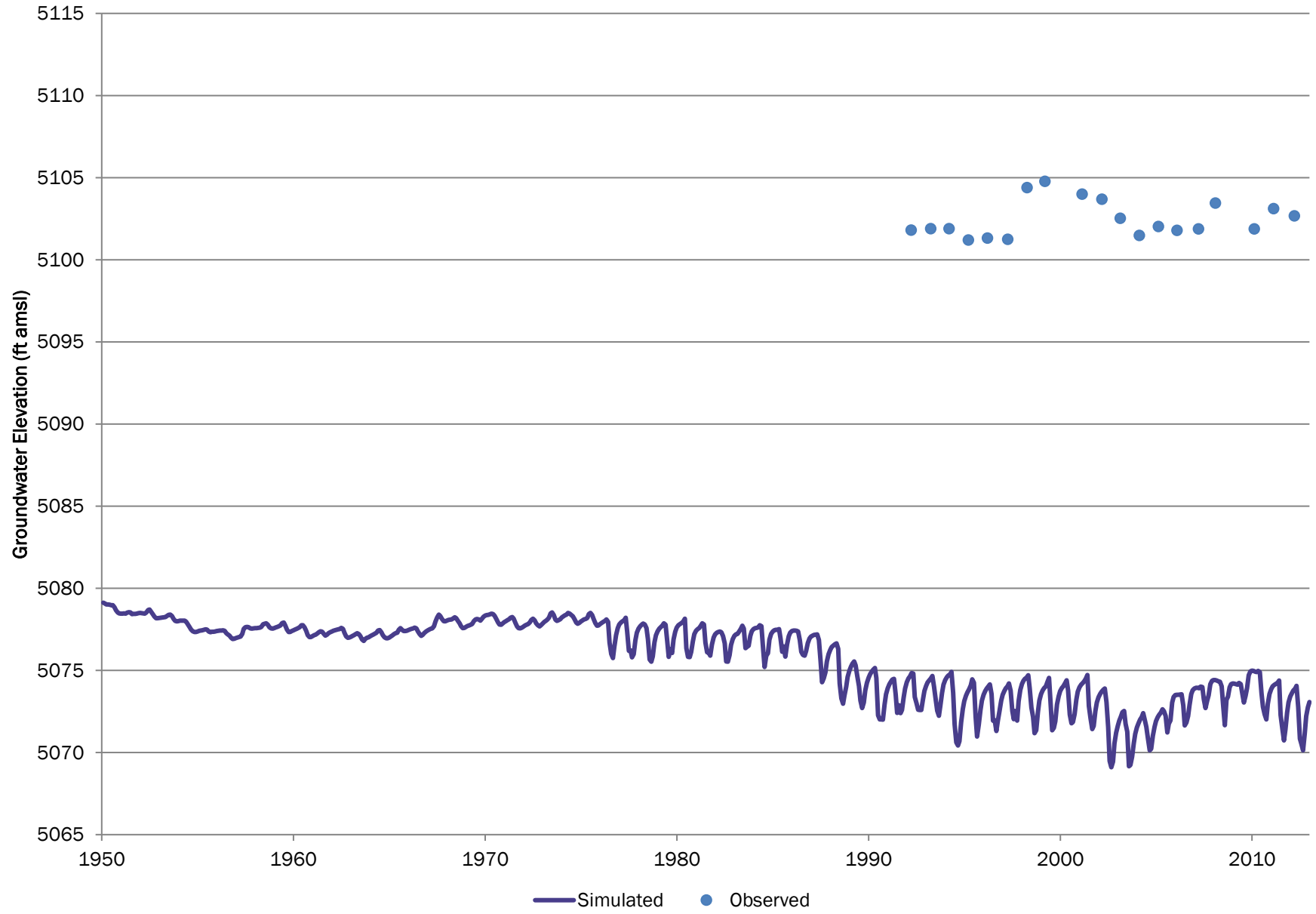
# Well ID 193;CSU WP 127 CSU



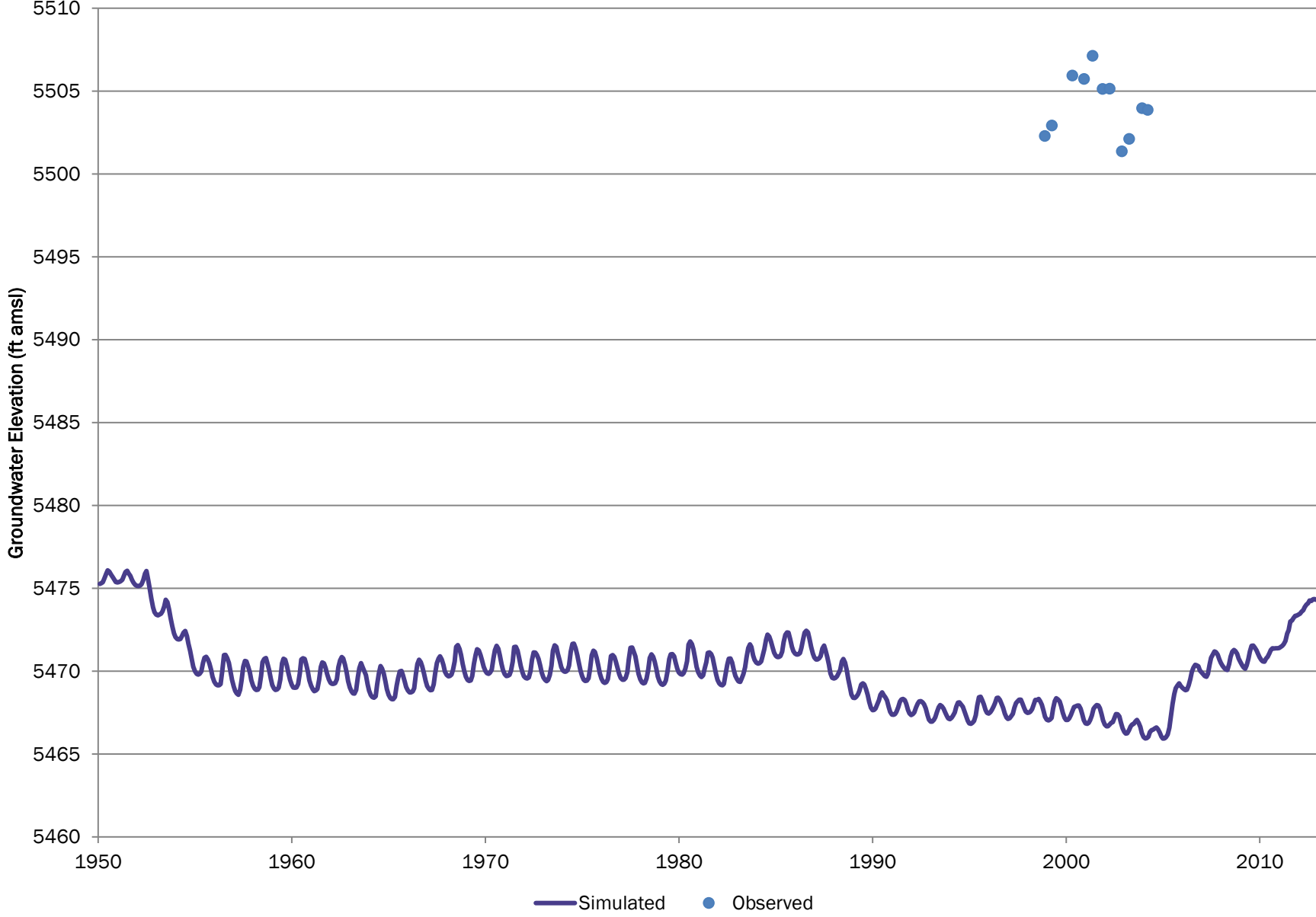
# SC00206729CD CCWCD



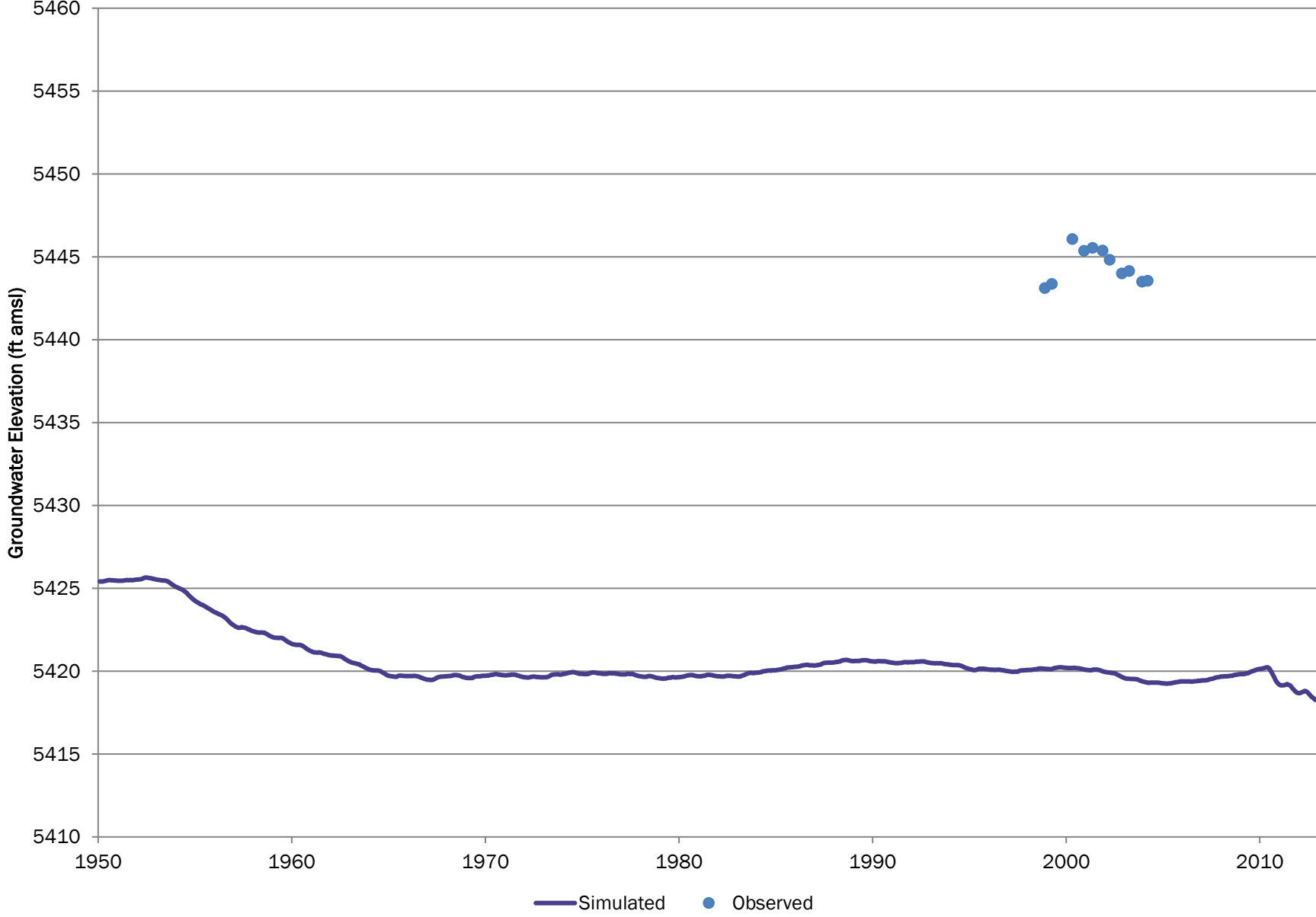
# KB-32B DWR



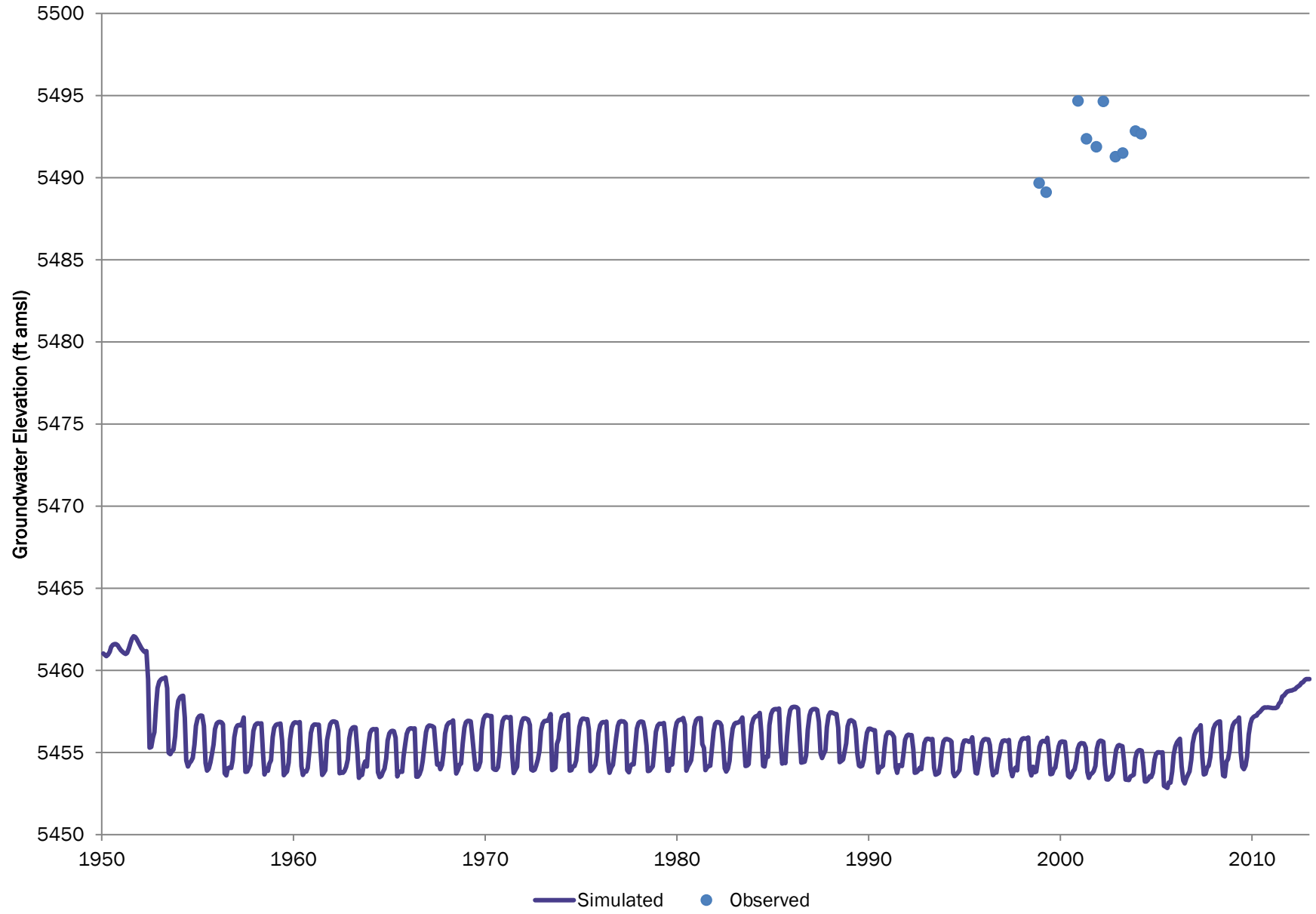
# SC00306431DB CCWCD



# SC00306523DD CCWCD

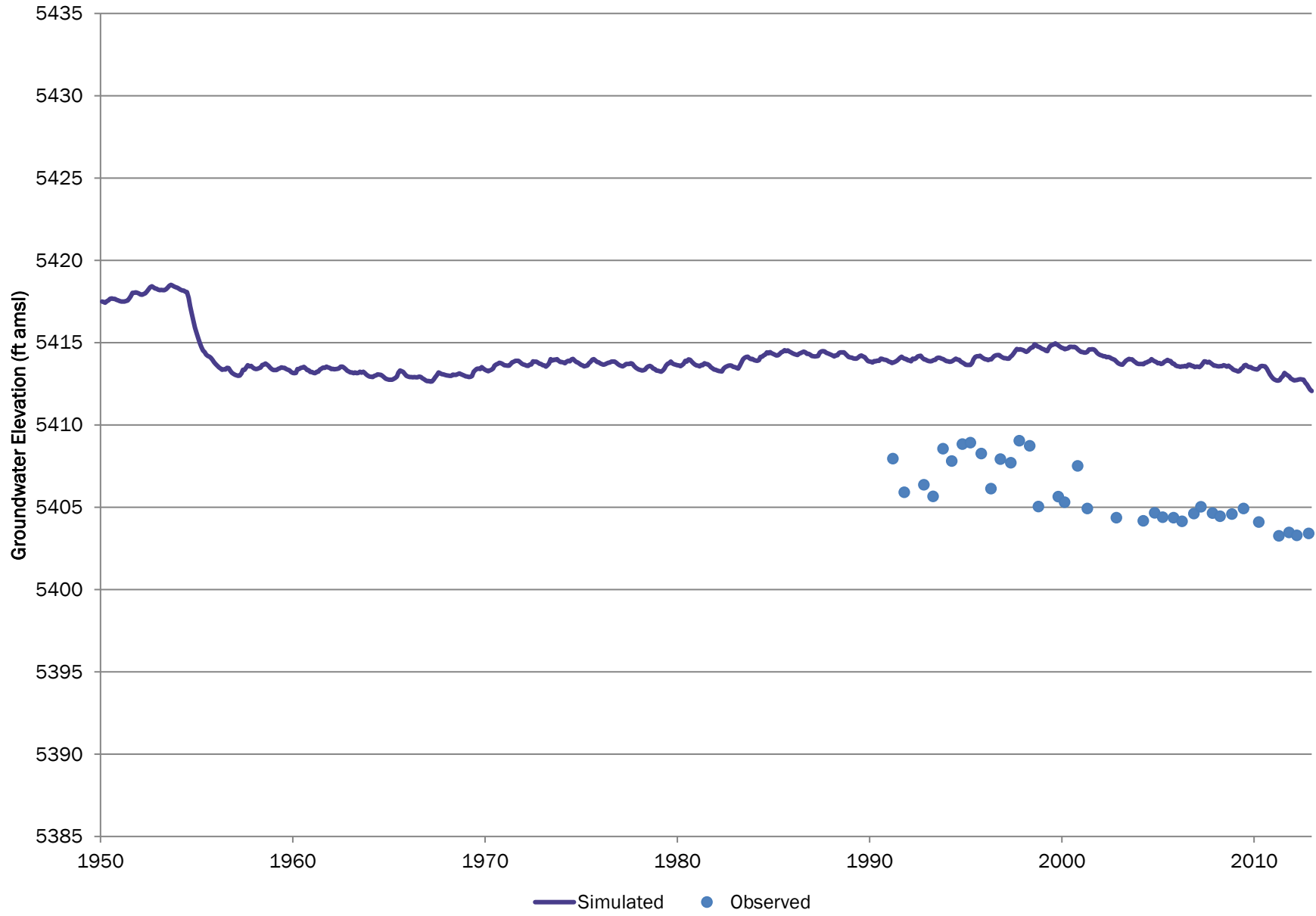


# SC00306536AA CCWCD

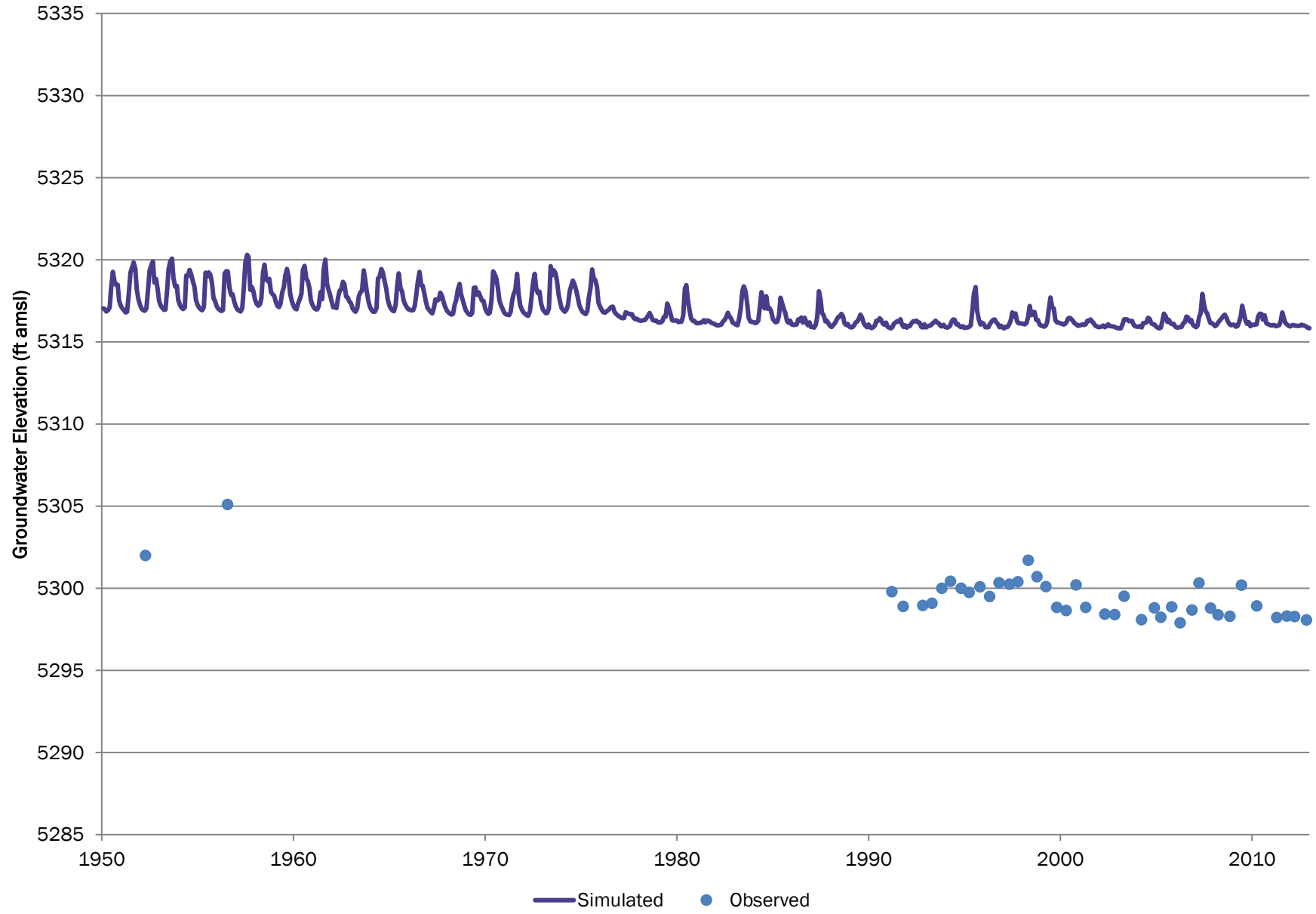




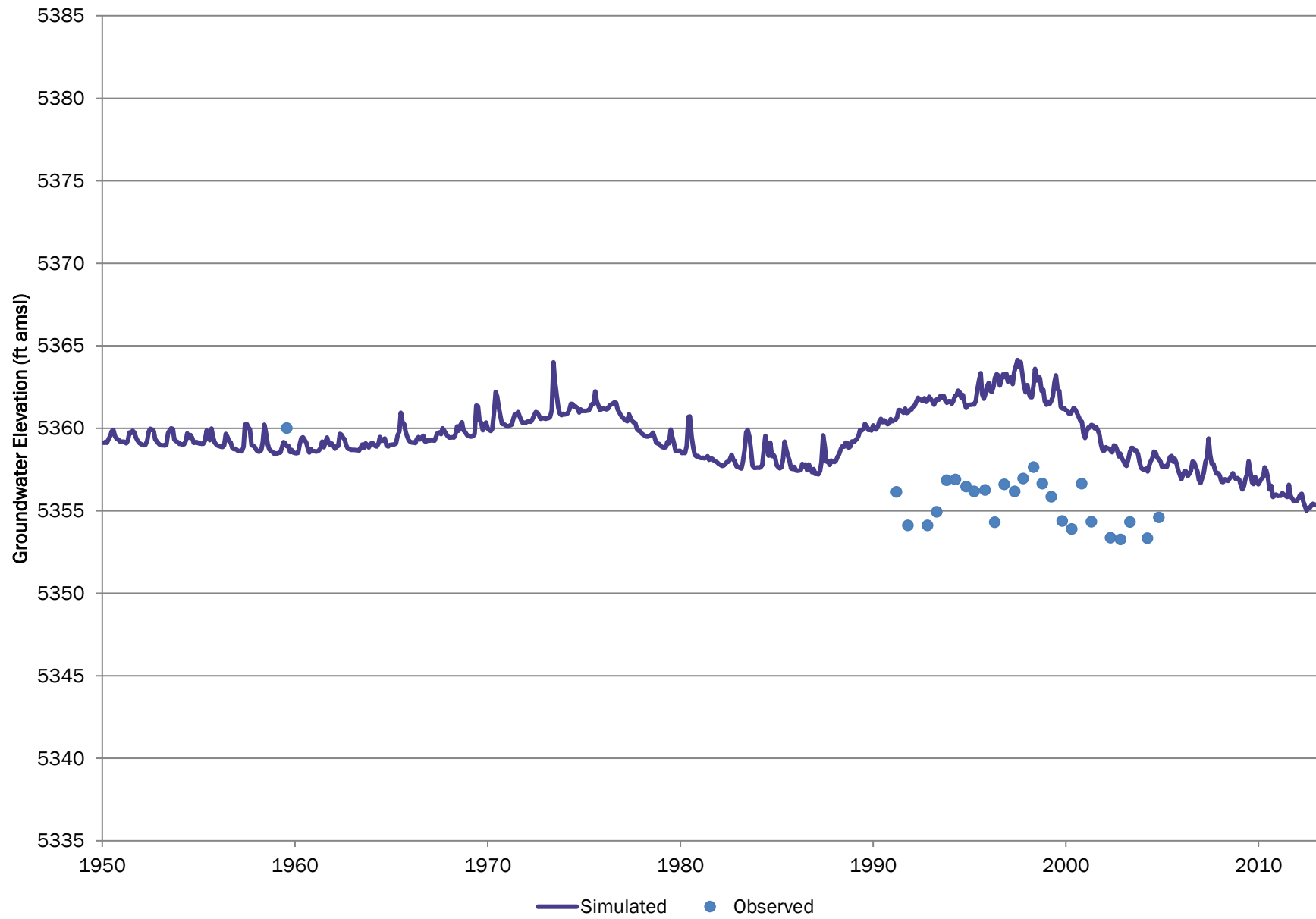
# LSP-90 04S6728BDA



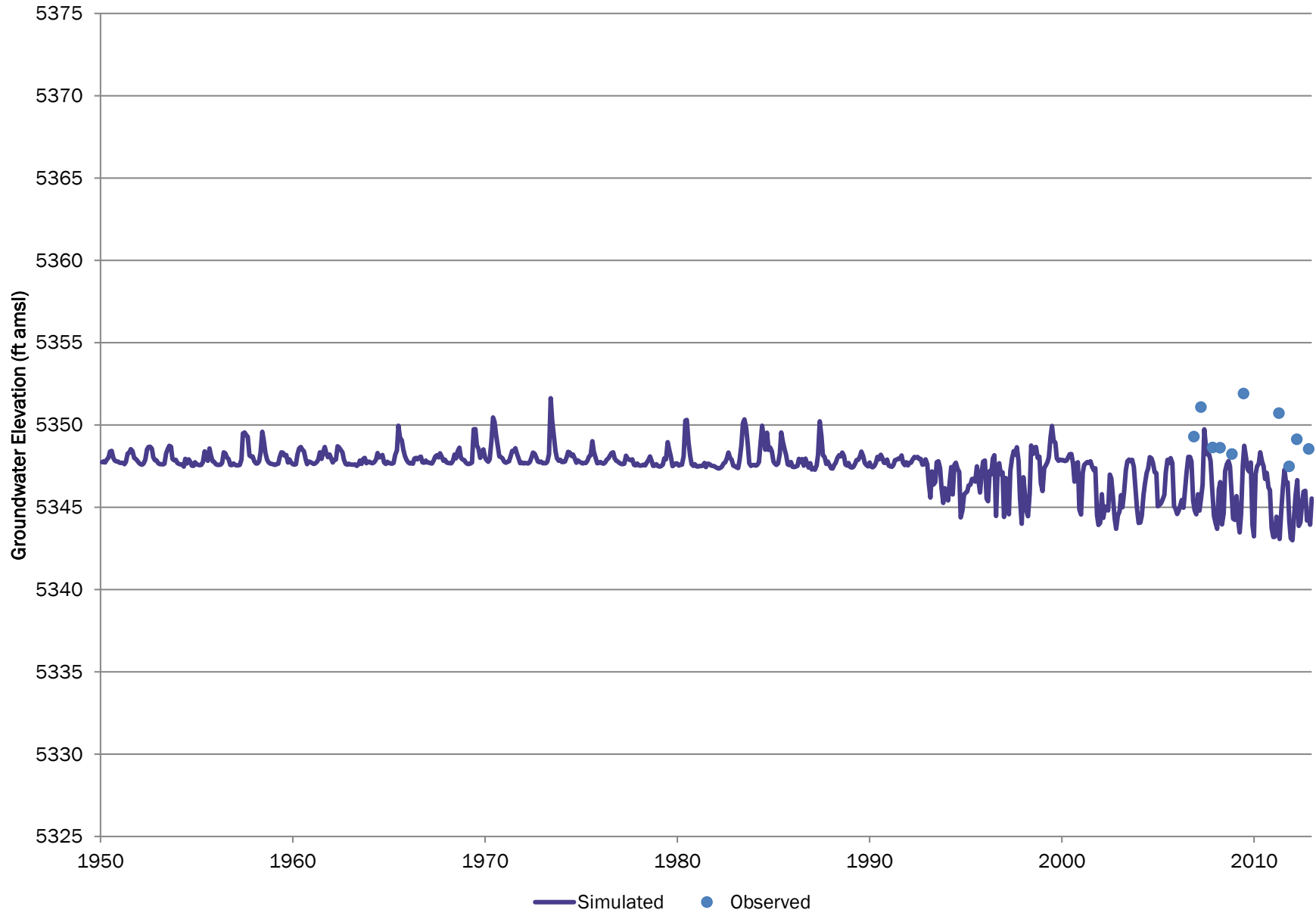
# LSP-92 05S6817CDA



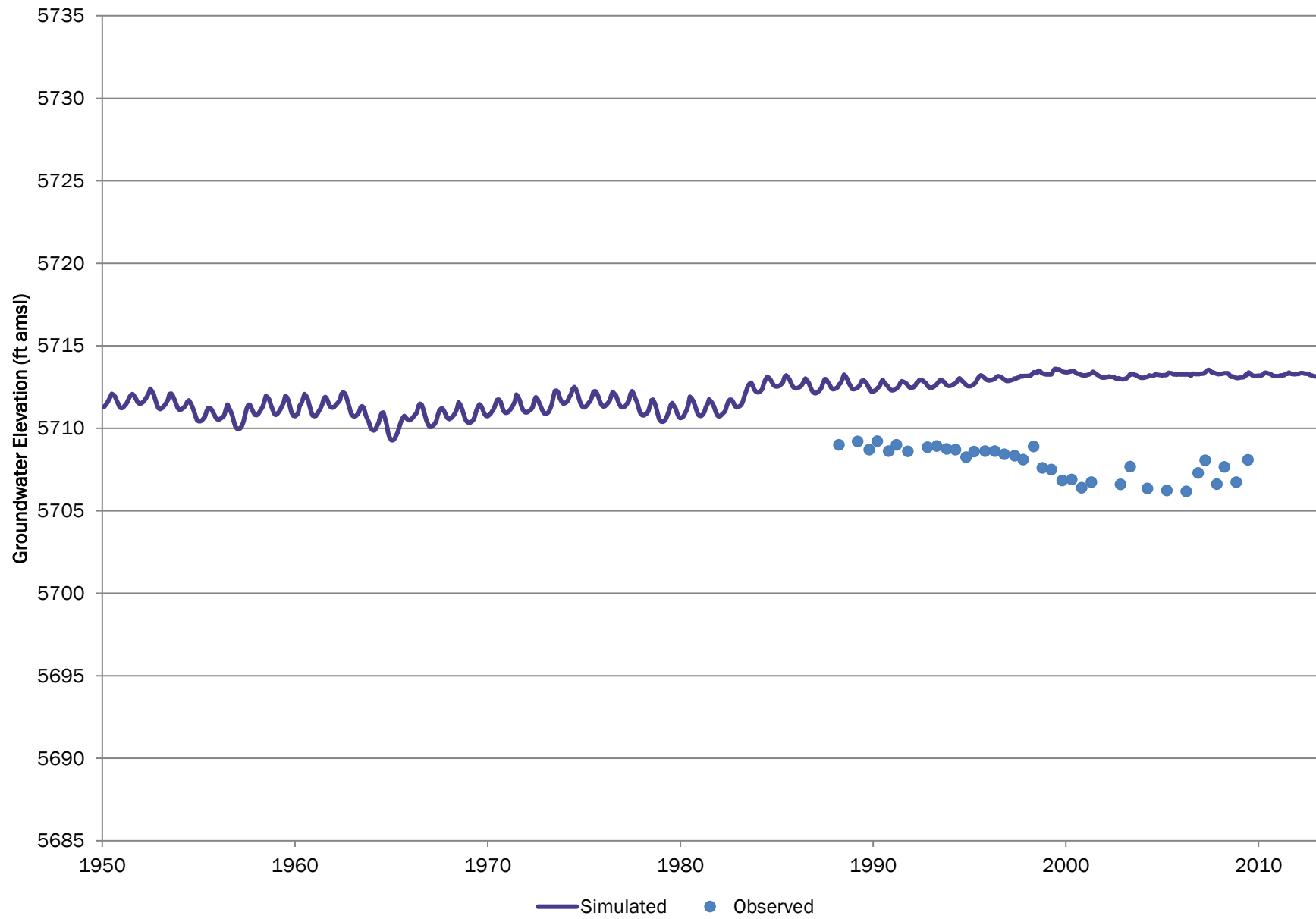
# 05S6831ABA DWR



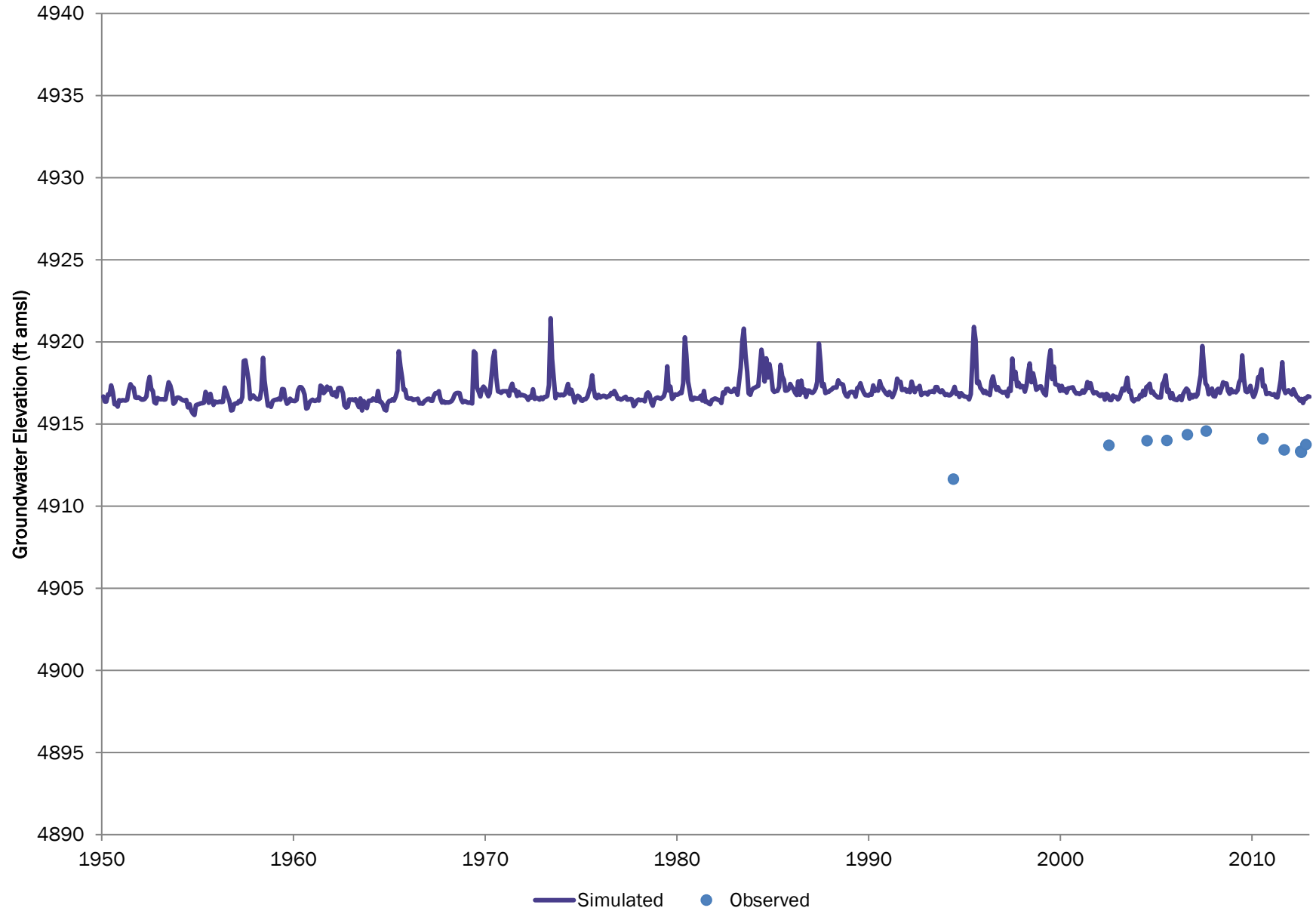
# LSP-93 05S6831AD



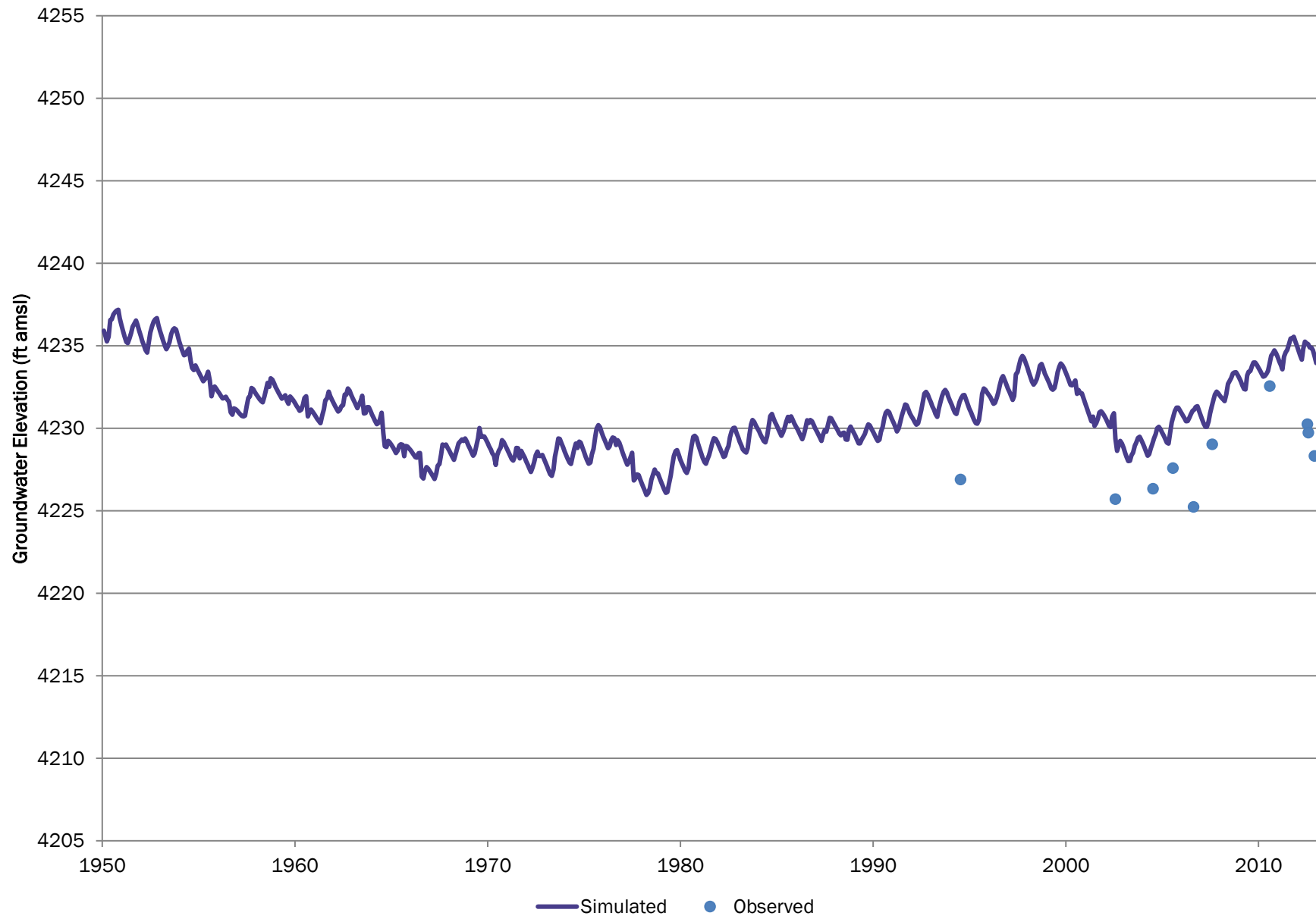
# 06S6604BDA



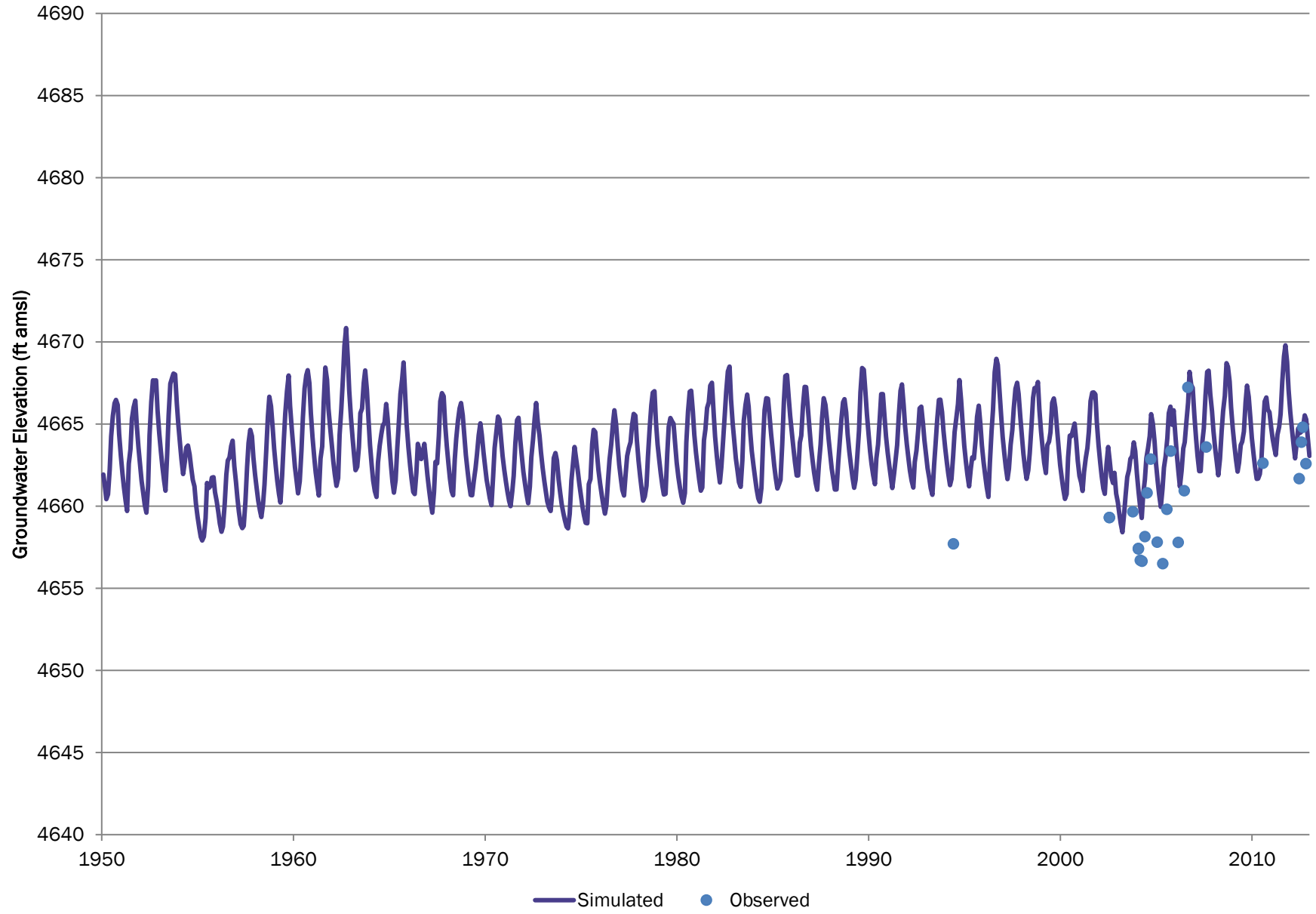
# 400237104500301 USGS NAWQA 01



# 401440103373201 USGS NAWQA 03

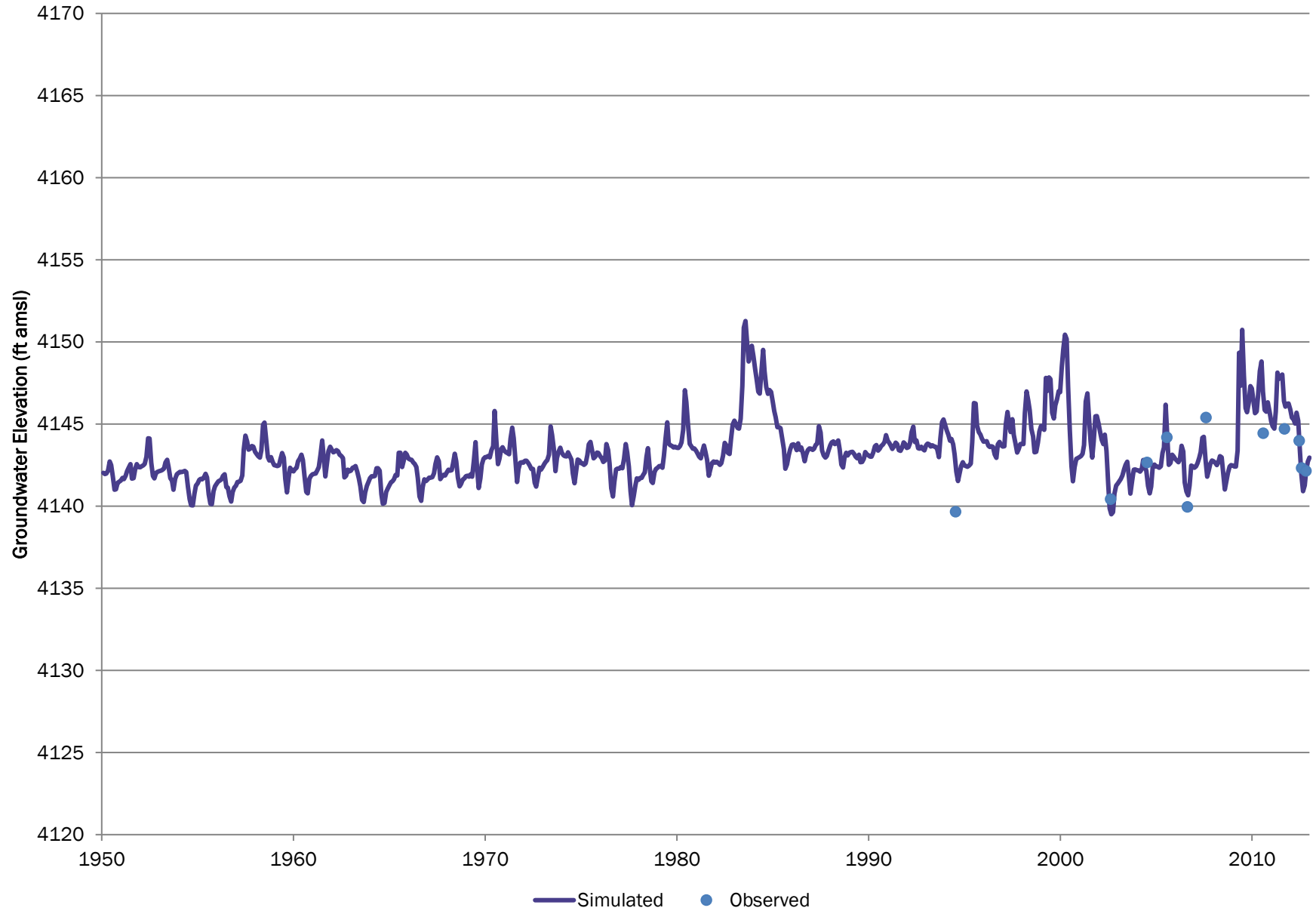


# 402104104404501 USGS NAWQA 11

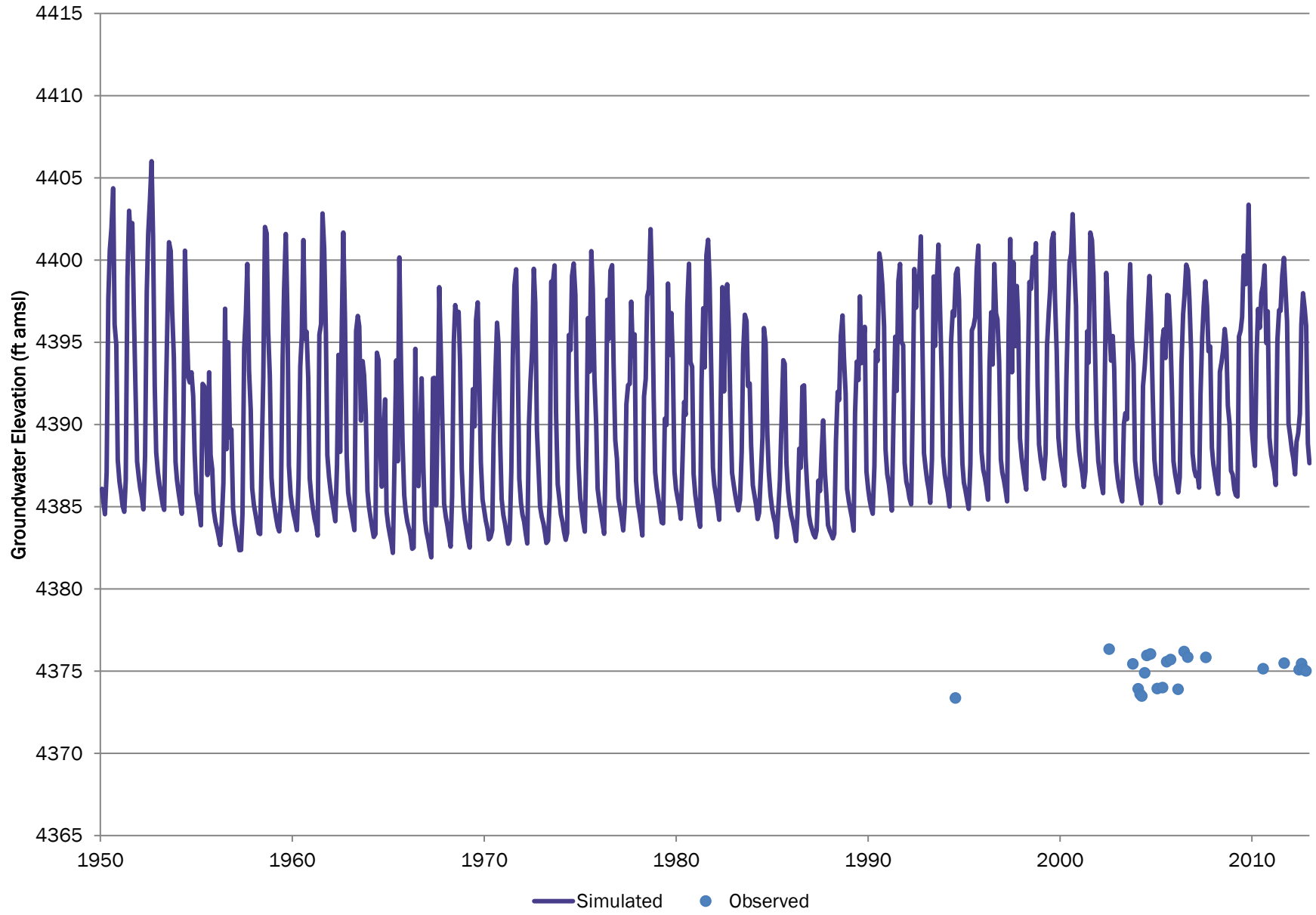




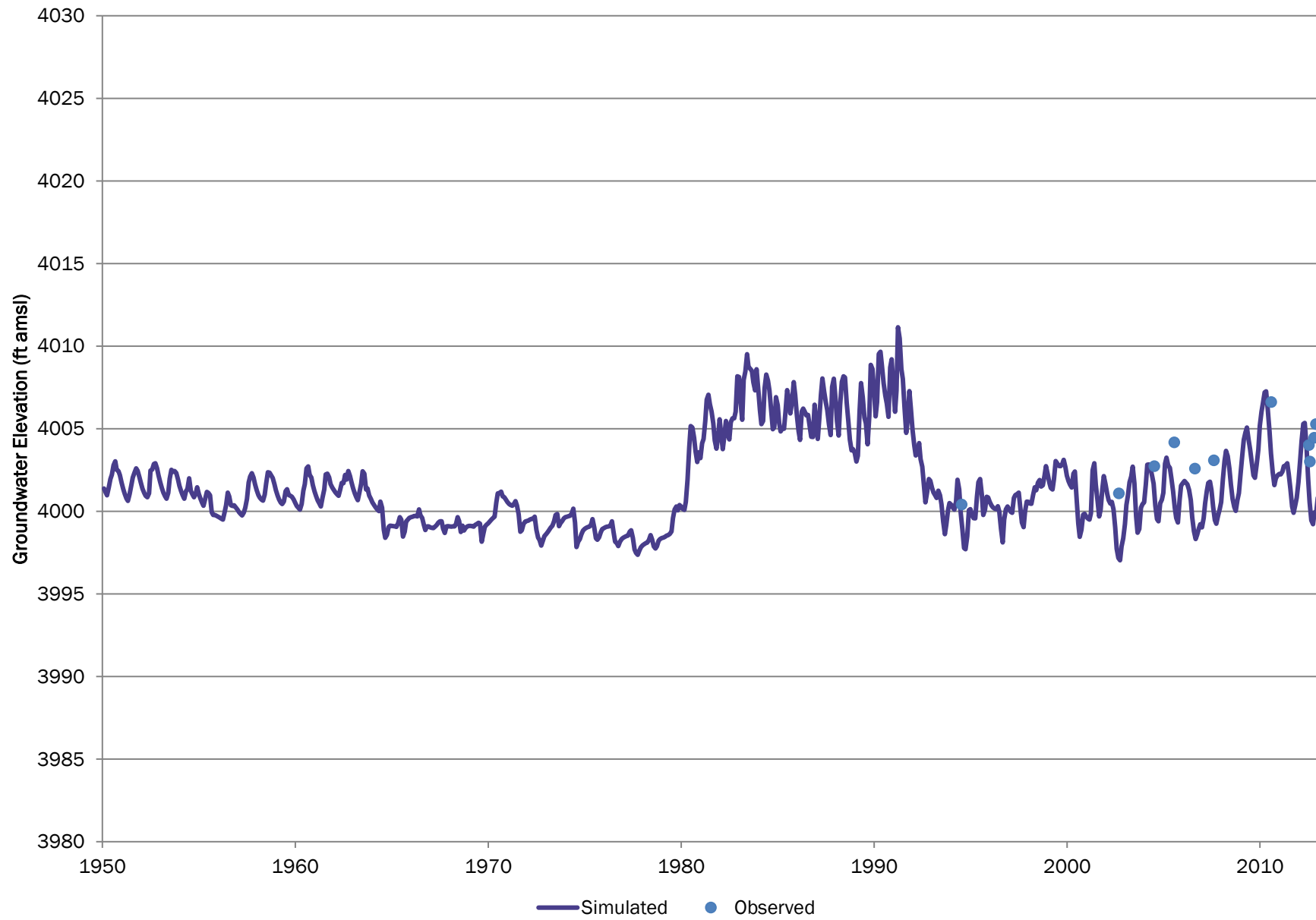
# 402150103322801 USGS NAWQA 12



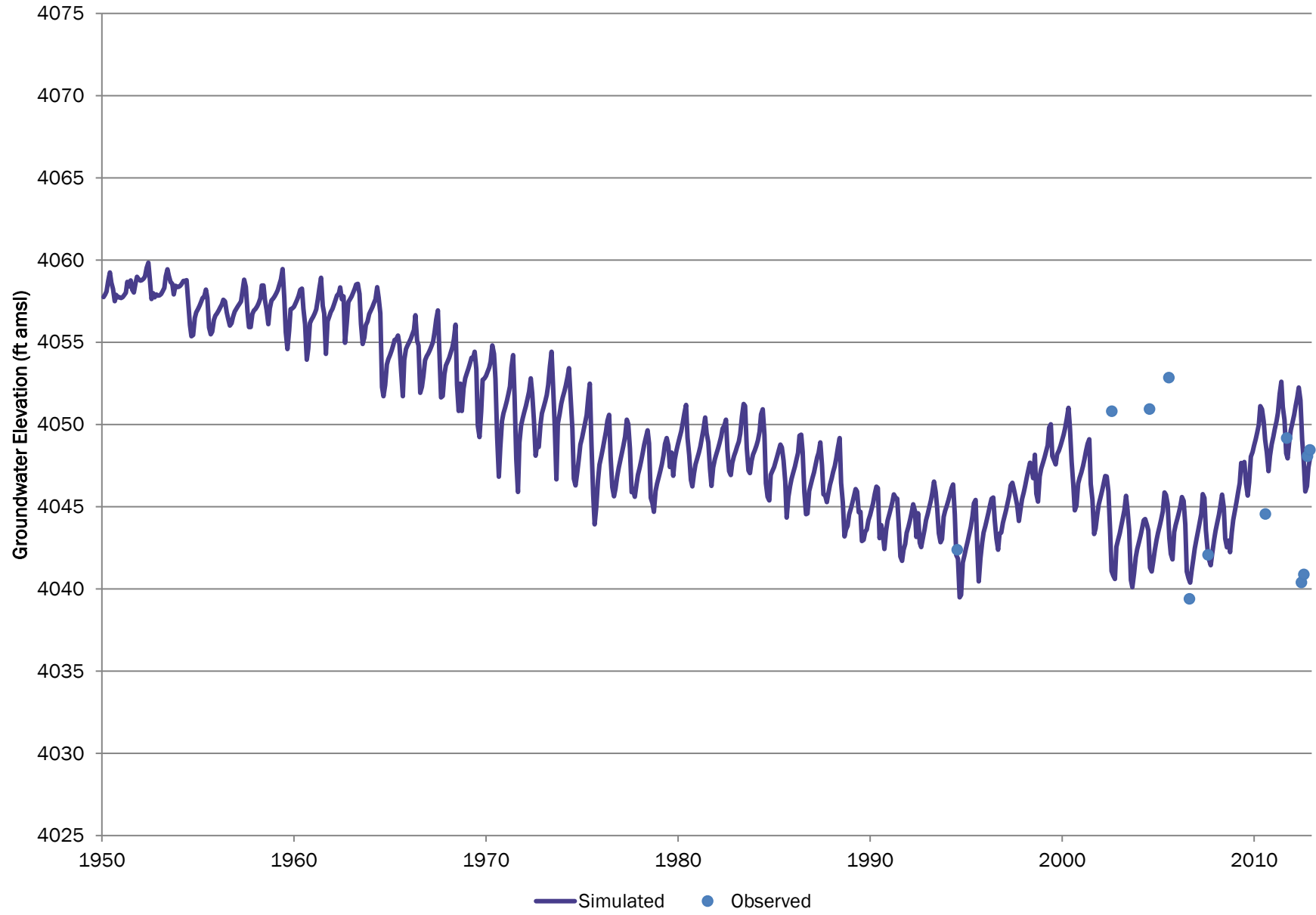
# 402213104015501 USGS NAWQA 13



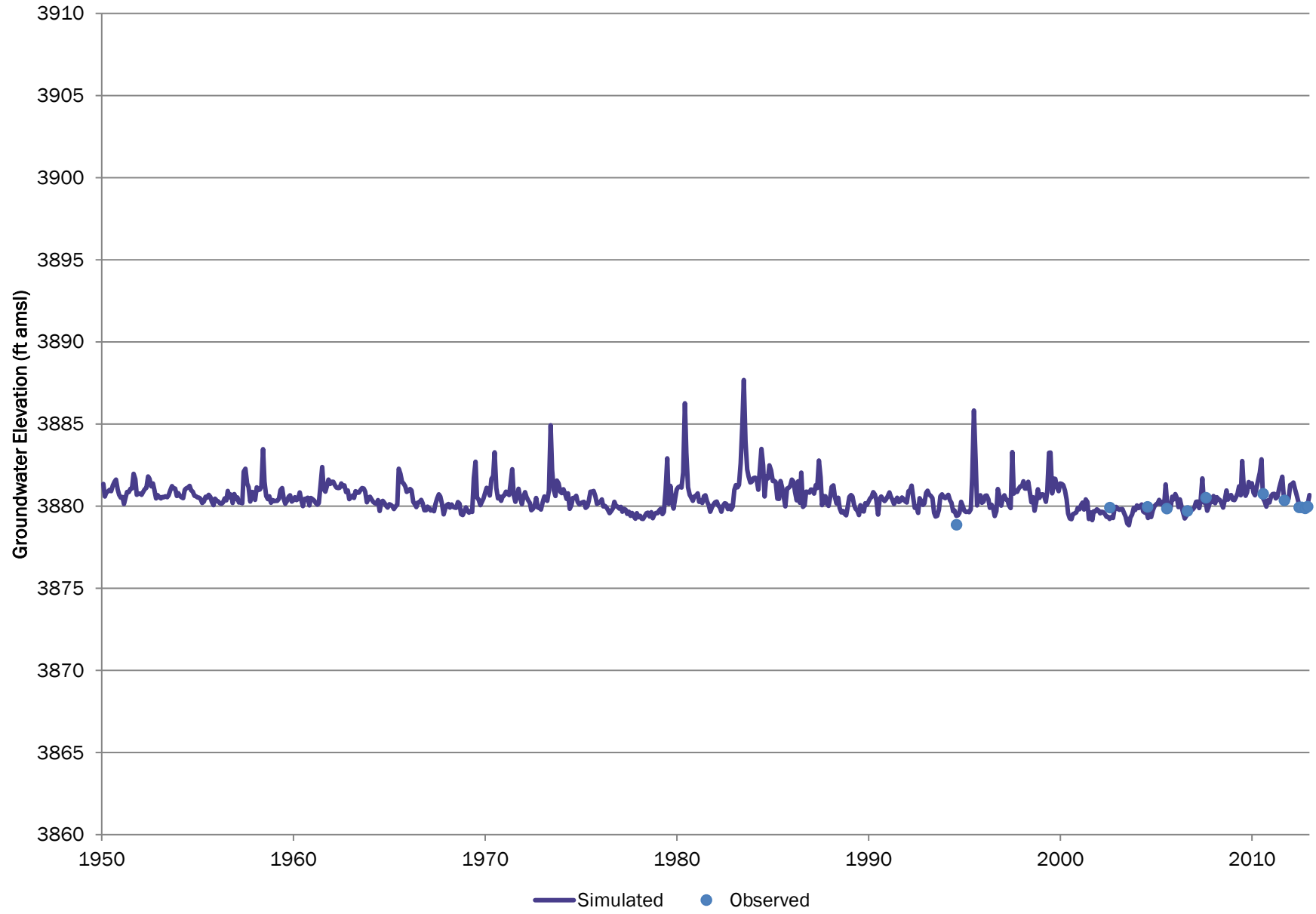
# 402955103163501 USGS NAWQA 16



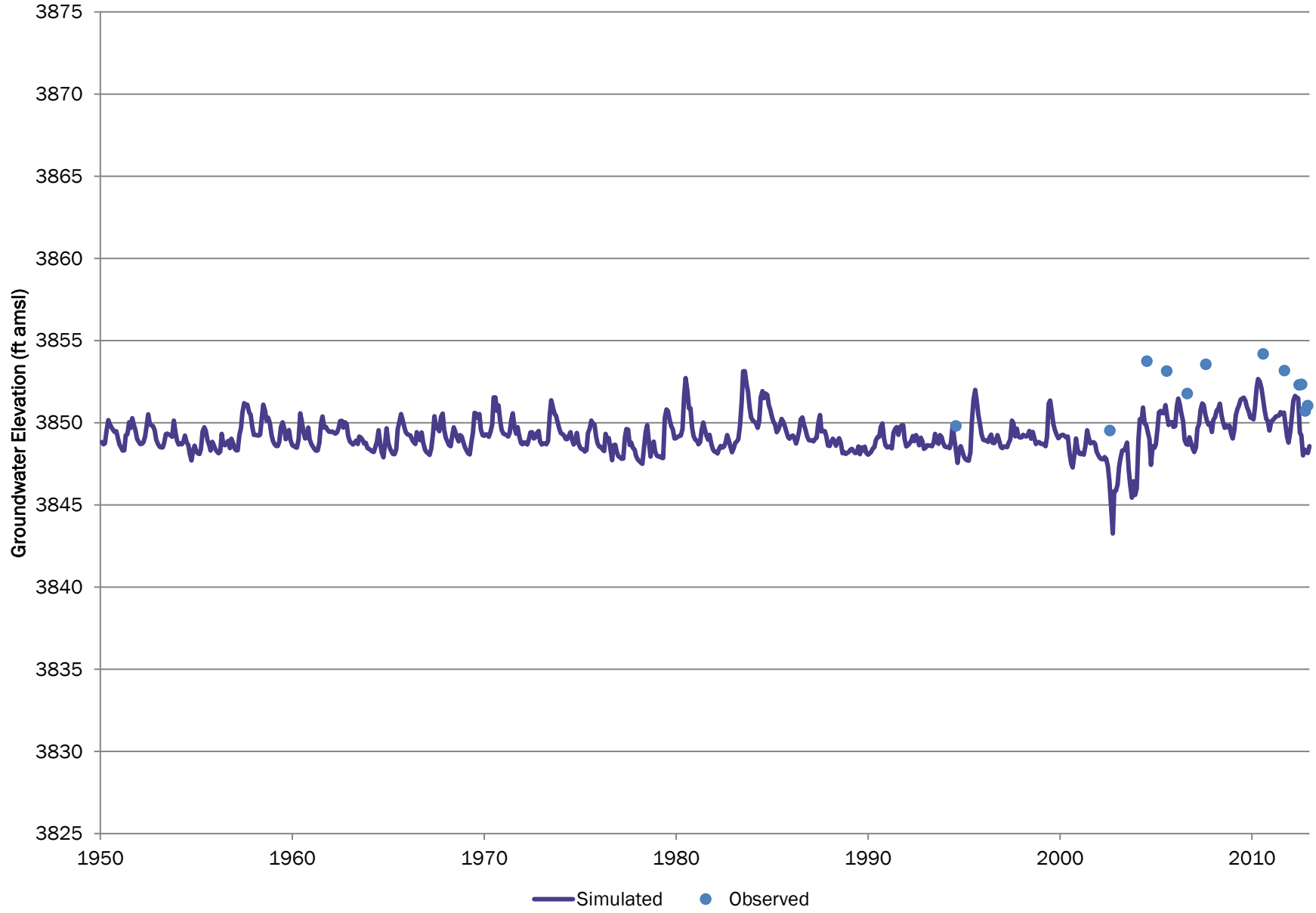
# 403426103200401 USGS NAWQA 17



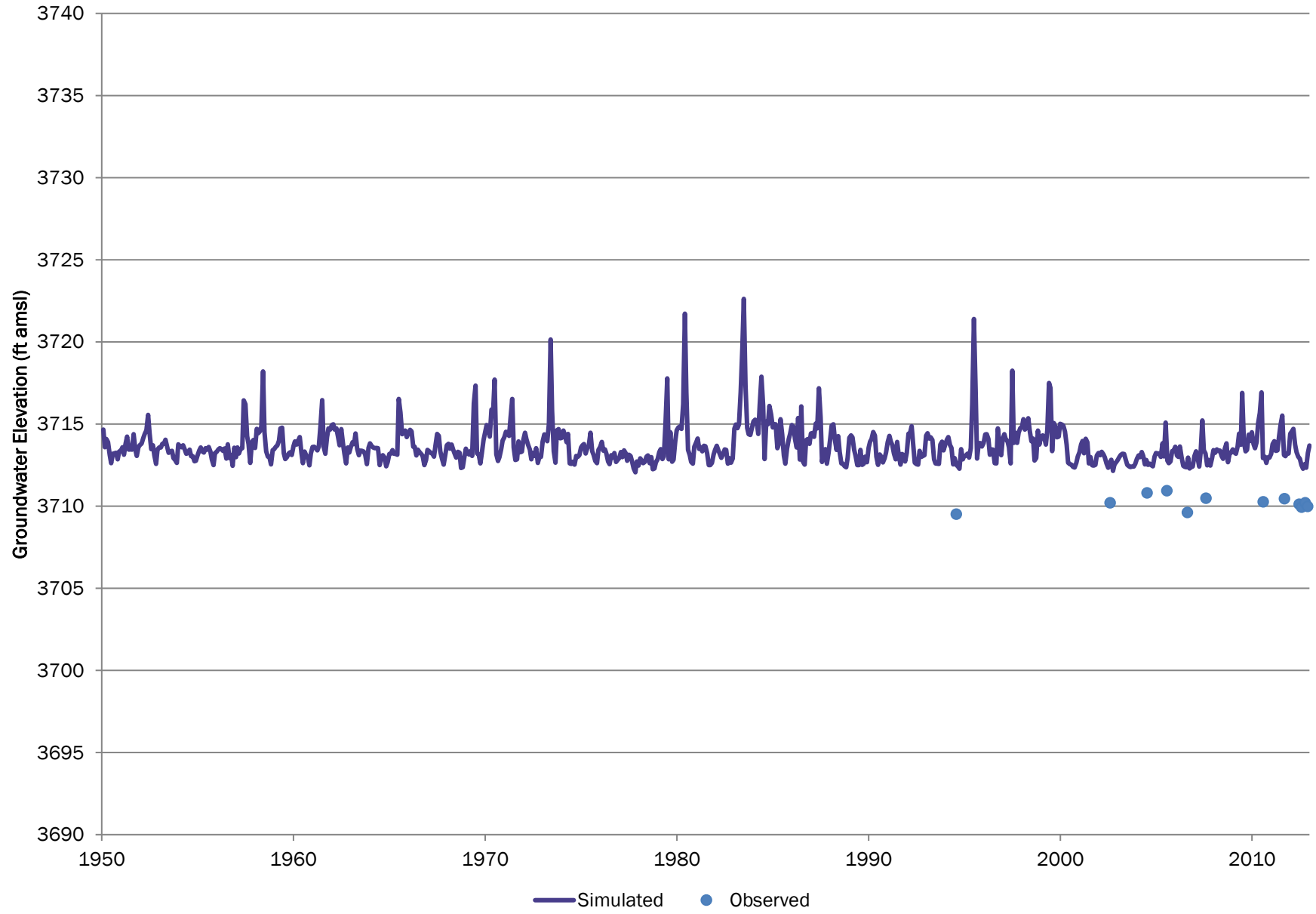
# 404106103082201 USGS NAWQA 18



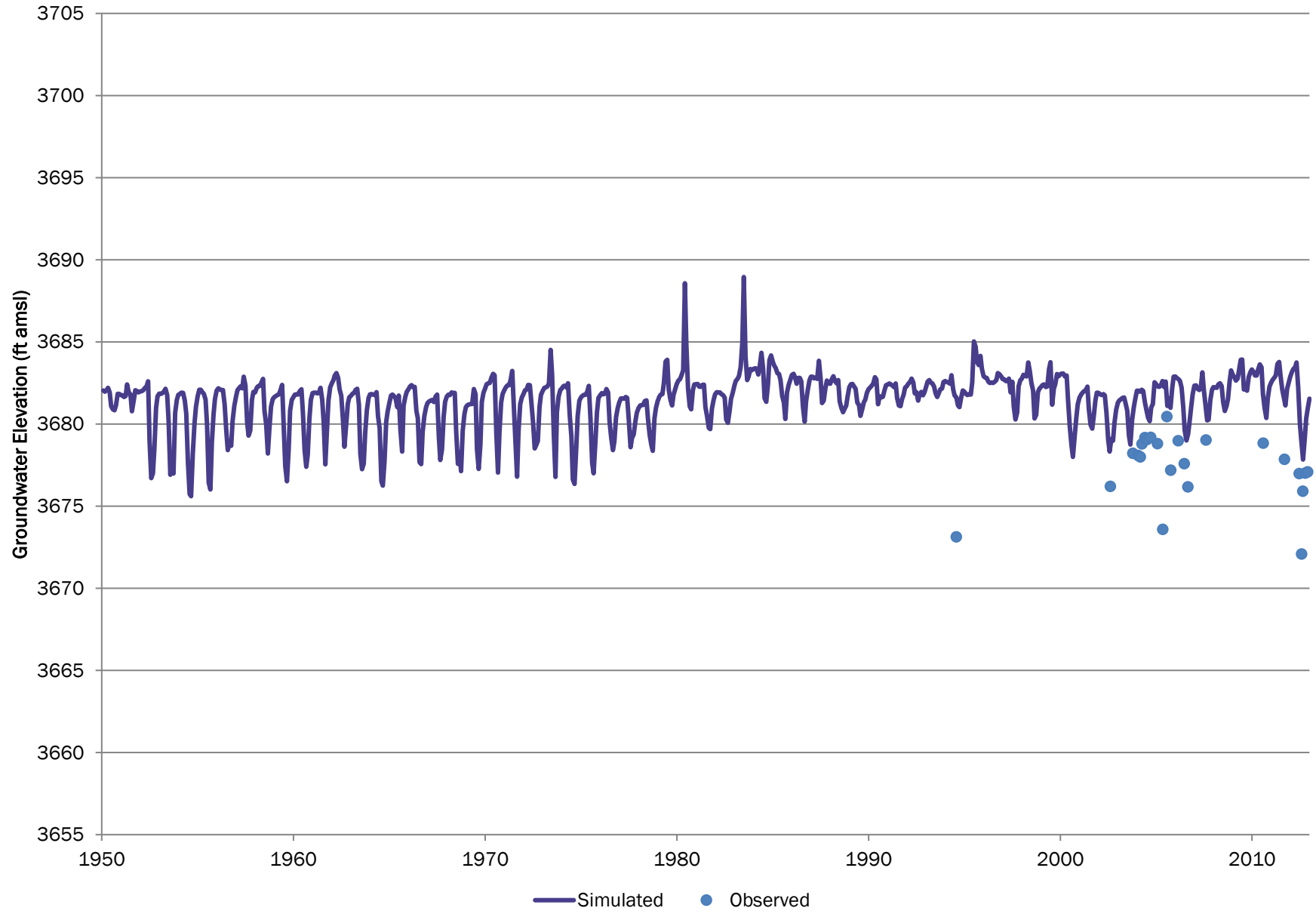
# 404320103053801 USGS NAWQA 19



# 405039102485601 USGS NAWQA 21

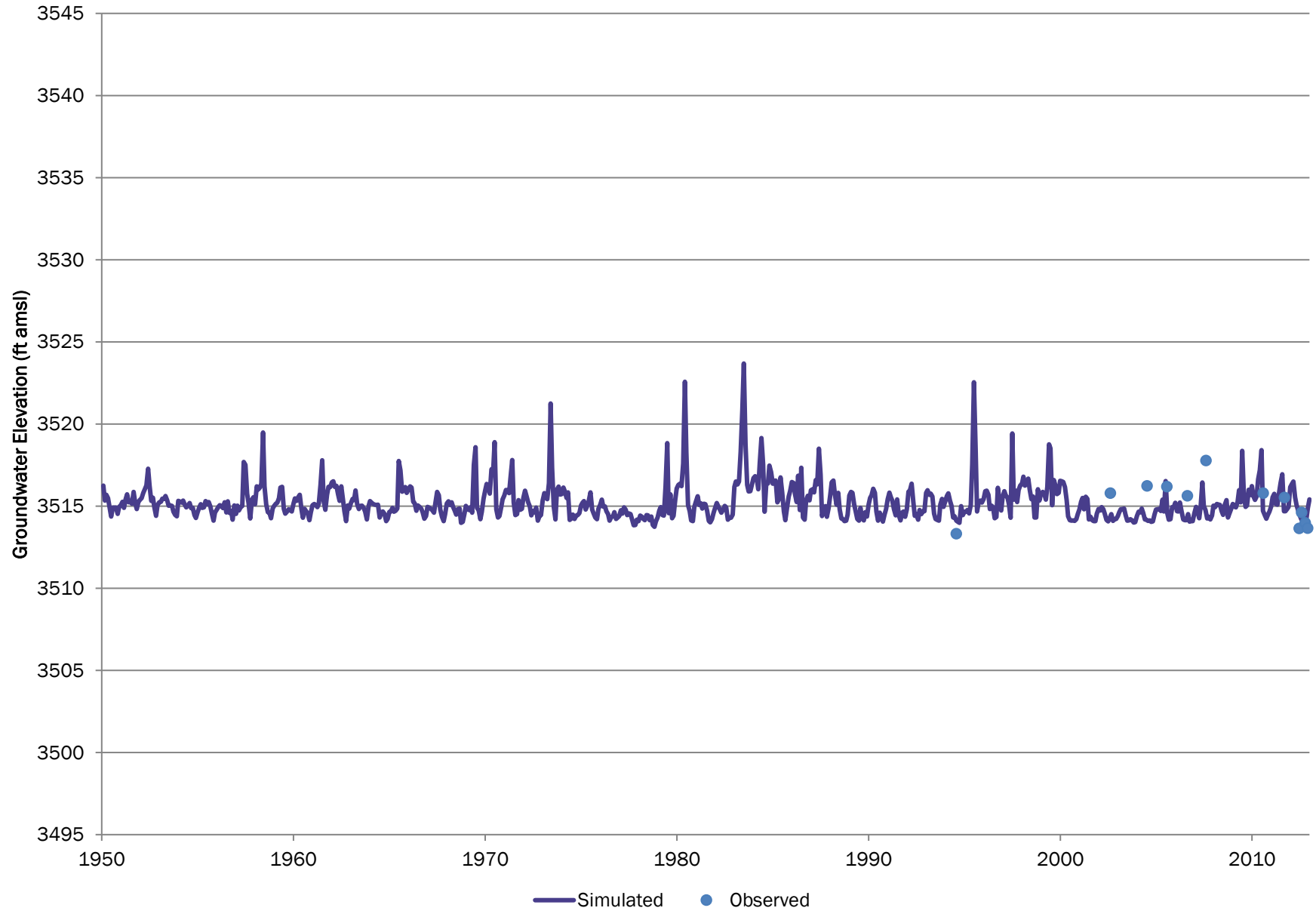


# 405159102444201 USGS NAWQA 22

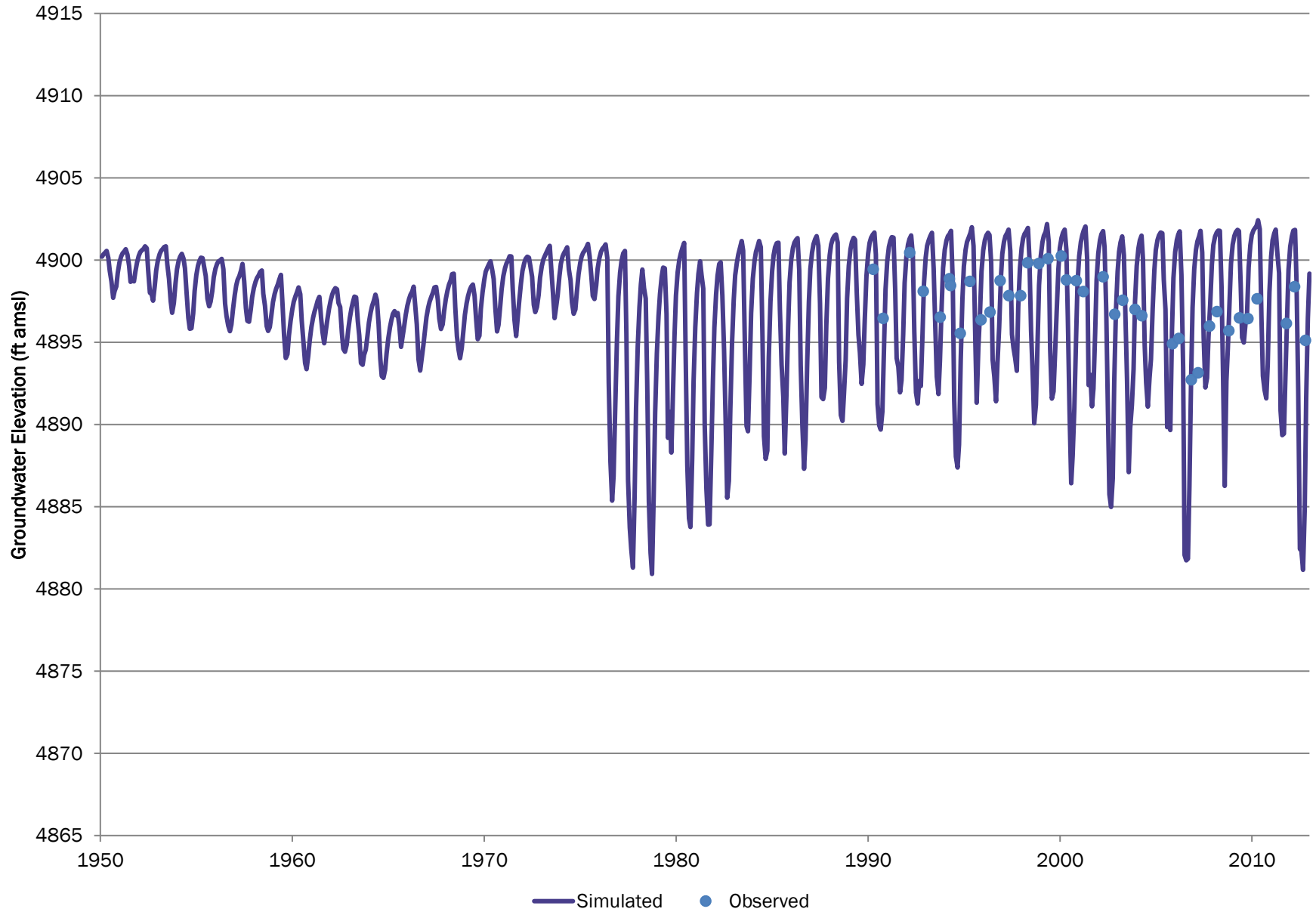




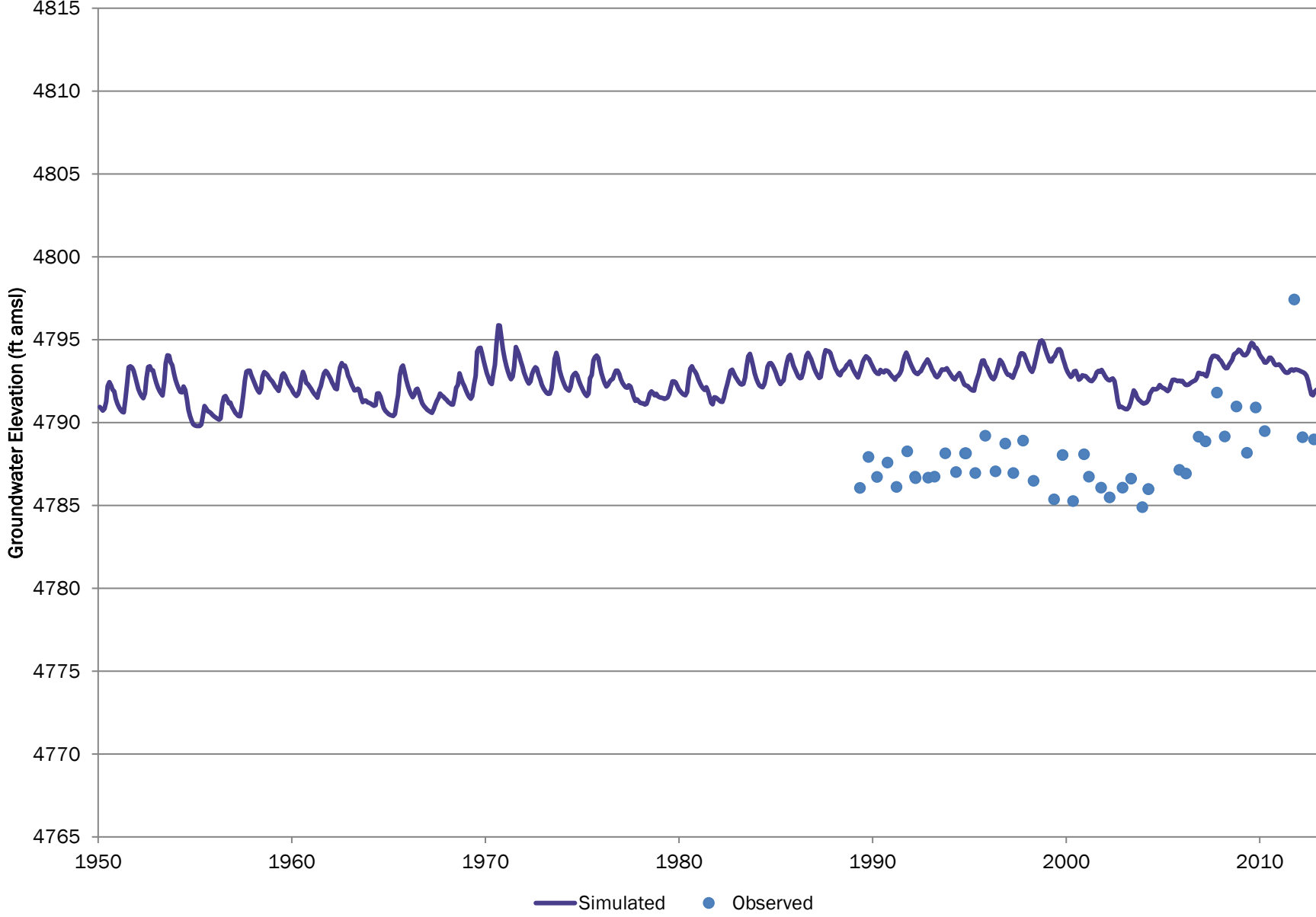
# 405658102231201 USGS NAWQA 23



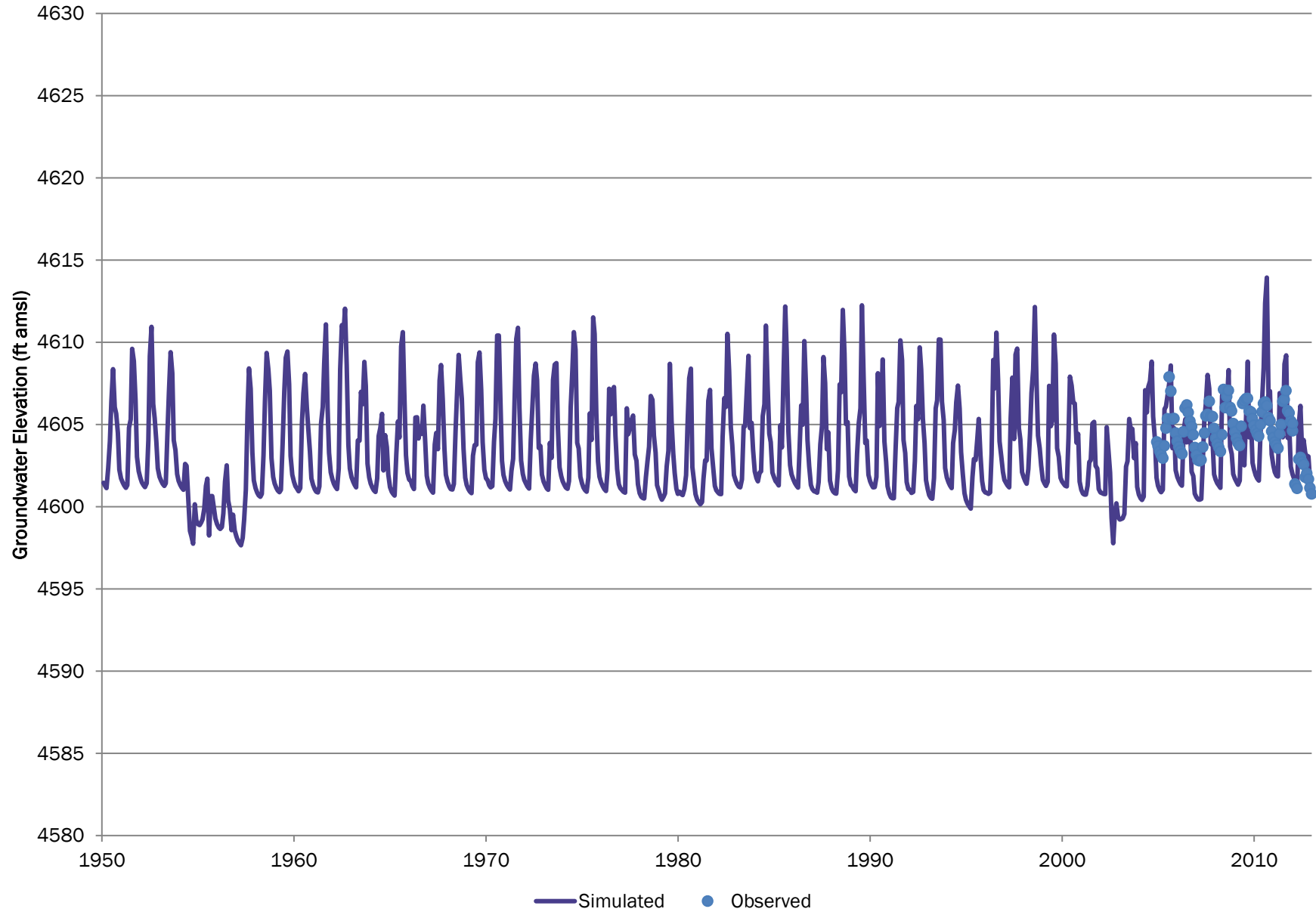
# LSP-07 02N6525AD



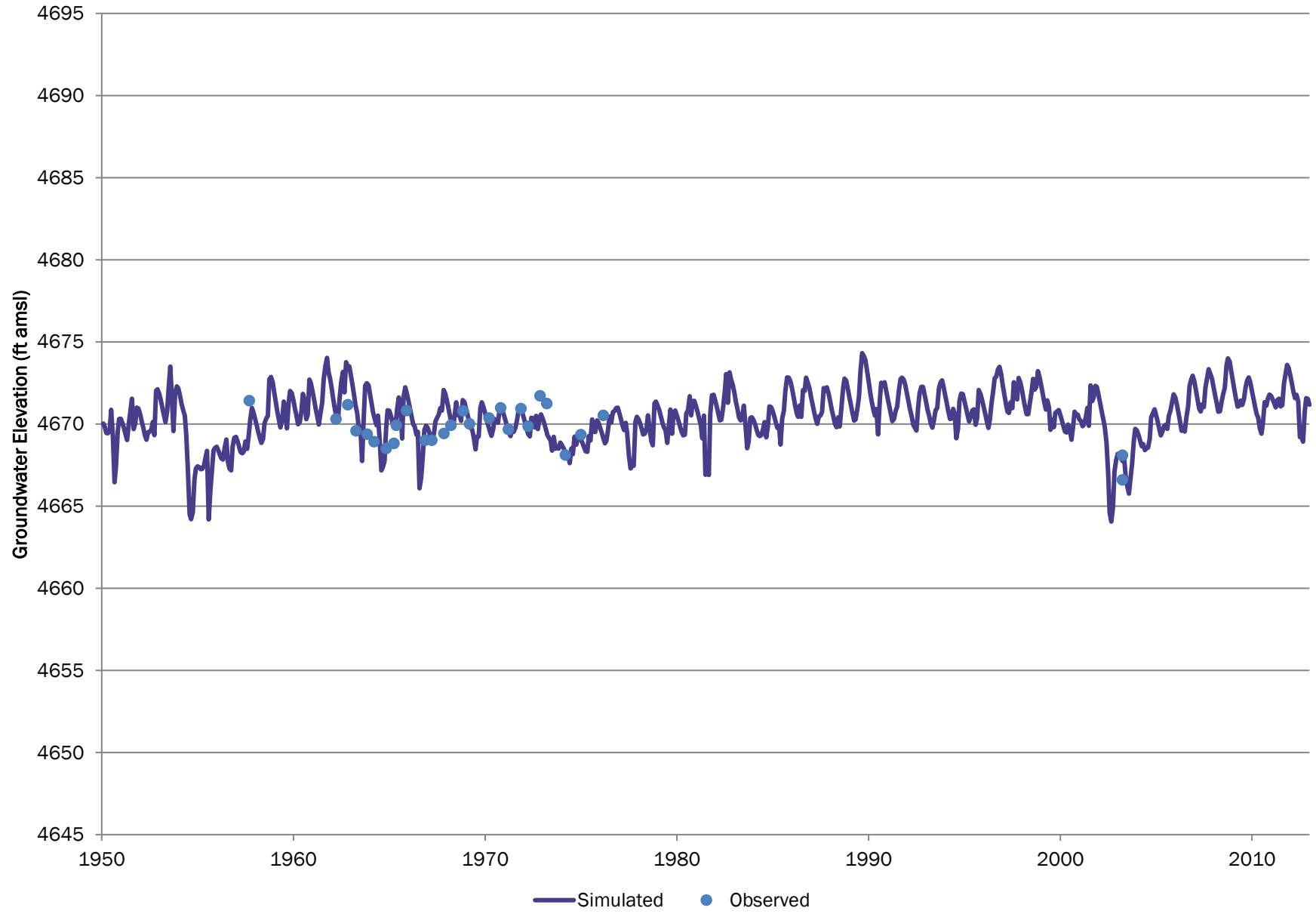
# LSP-20 03N6618CAC2



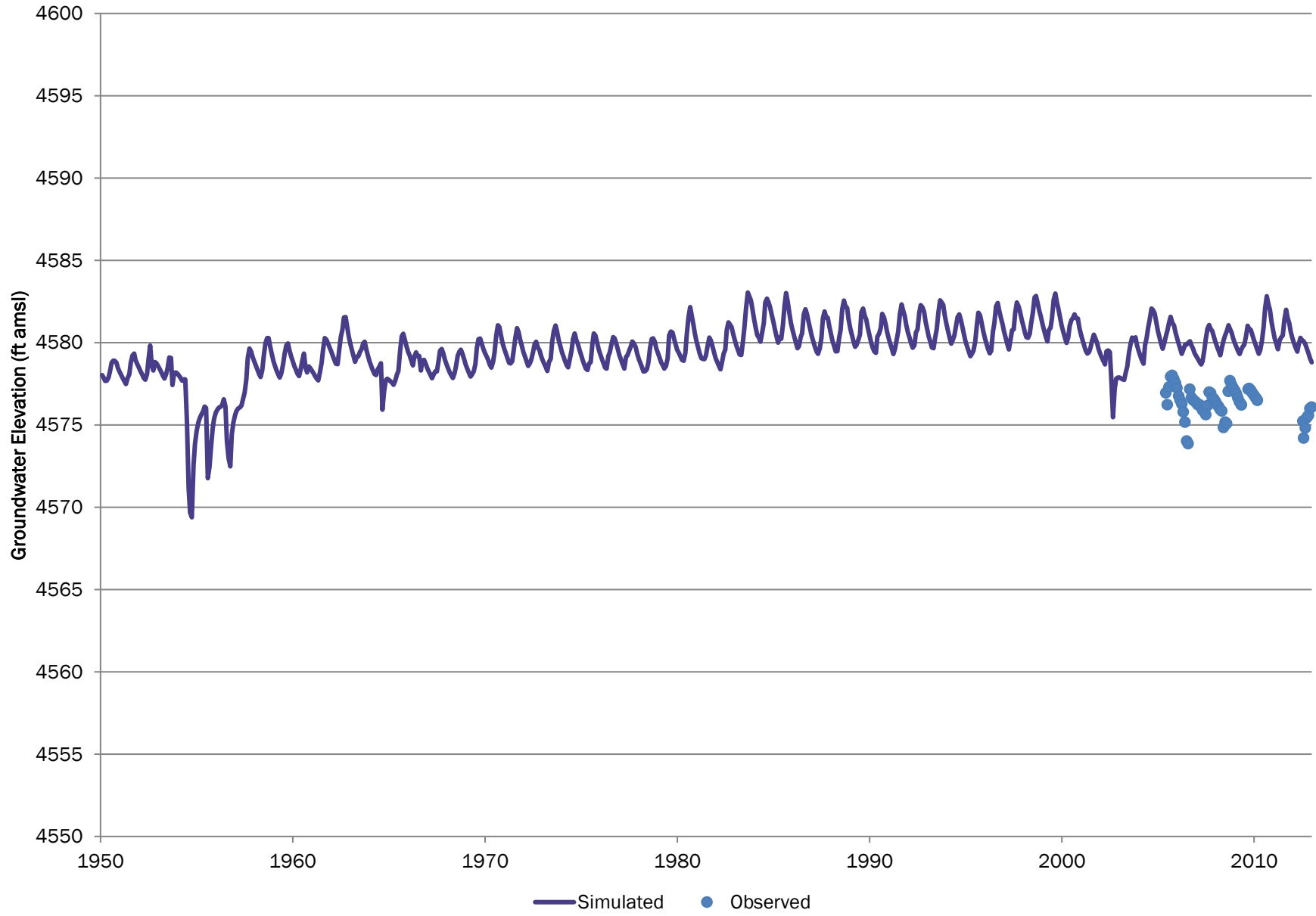
# LSP-30 DSS30BXE



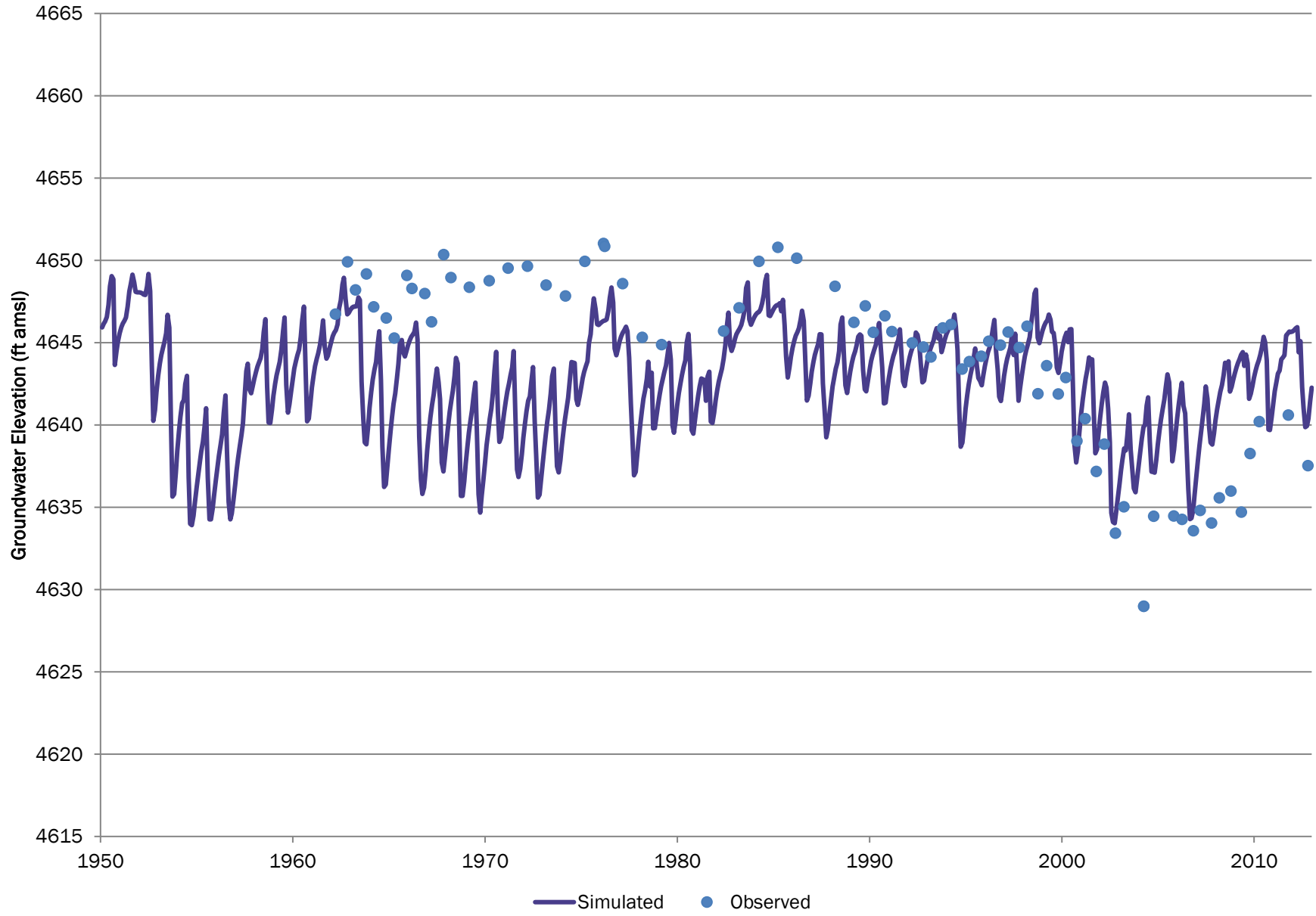
# LSP-34 CSU WP 166



# LSP-55 DSS23KRY



# LSP-60 06N6329BBB



# LSP-62 06N6712BBB

