

DISTRICT COURT, WATER DIVISION 4 MONTROSE COUNTY JUSTICE CENTER 1200 N. GRAND AVE. BIN A MONTROSE, CO 81401 (970) 252-4336	DATE FILED: December 16, 2019 CASE NUMBER: 2019CW3047
CONCERNING THE APPLICATION FOR WATER RIGHTS OF: COLORADO WATER CONSERVATION BOARD, IN COLD SPRINGS CREEK, A NATURAL STREAM; IN THE TOMICHI WATERSHED, IN SAGUACHE COUNTY, COLORADO.	^ COURT USE ONLY ^
	Case No.: 2019CW3047 Div. 4
FINDINGS OF FACT, CONCLUSIONS OF LAW, RULING OF THE REFEREE, AND JUDGMENT AND DECREE OF THE WATER COURT	

THIS MATTER comes before the Water Referee by Application of the Colorado Water Conservation Board ("CWCB") for a water right to preserve the natural environment to a reasonable degree. The Application was filed on August 16, 2019. The Water Court for Water Division 4 referred the Application to the Water Referee for Water Division 4 on November 1, 2019, in accordance with section 37-92-203(7), C.R.S. (2019).

The Water Referee, having made such investigations as are necessary to determine whether or not the statements in the Application are true, having consulted with the Division Engineer for Water Division 4, and being fully advised in the premises, does hereby make the following Findings of Fact, Conclusions of Law, and Ruling of the Referee in this matter:

FINDINGS OF FACT

1. The statements in the Application are true.

2. The name and address of Applicant:

Colorado Water Conservation Board
1313 Sherman Street, Suite 718
Denver, CO 80203
(303) 866-3441
3. Notice and Jurisdiction: All notices of this matter required under section 37-92-302(3) C.R.S. (2019), have been fulfilled and the Court has jurisdiction over the Application and all parties affected thereby, whether or not they have chosen to appear.
4. Statements of Opposition: No Statements of Opposition were filed in this matter, and the time for filing Statements of Opposition has expired.
5. Summary of Consultation: The Division Engineer for Water Division 4 filed a Summary of Consultation under section 37-92-302(4), C.R.S., dated November 6, 2019. No response was required to the Summary of Consultation. The Water Referee has given the Summary of Consultation due consideration.
6. Name of Water Right: Cold Springs Creek Instream Flow Water Right.
7. Legal Description: The Cold Springs Creek Instream Flow Water Right is located in the natural stream channel of Cold Springs Creek from Amalla Spring to the confluence with Pauline Creek, a distance of approximately 1.23 miles. A map depicting the approximate location of the Cold Springs Creek Instream Flow Water Right reach is attached as **Exhibit 1**.
 - A. Upstream Terminus: Amalla Spring at:
 1. UTM: Northing: 4223358.35; Easting: 343427.98 (NAD 1983 Zone 13 North)
 2. Lat/Long: Latitude 38° 08' 40.27"N; Longitude 106° 47' 12.40"W

- B. Downstream Terminus: Confluence with Pauline Creek at:
1. UTM: Northing: 4223387.43; Easting: 345270.75 (NAD 1983 Zone 13 North)
 2. Lat/Long: Latitude 38° 08' 42.37"N; Longitude 106° 45' 56.75"W
- C. The Universal Transverse Mercator ("UTM") of the upstream and downstream termini will be used as the legal description for the decree in this matter. The Lat/Long coordinates are provided as cross-reference locations only. The UTM and Lat/Long locations for the upstream and downstream termini were derived from CWCB GIS using the National Hydrography Dataset.
8. Source: Cold Springs Creek, tributary to Pauline Creek, tributary to Cochetopa Creek, tributary to Tomichi Creek, tributary to the Gunnison River, tributary to the Colorado River.
- A. Date of initiation of appropriation: January 29, 2019.
- B. How appropriation was initiated: Appropriation and beneficial use occurred on January 29, 2019, by the action of the CWCB pursuant to sections 37-92-102(3) and (4) and 37-92-103(3), (4) and (10), C.R.S.
- C. Date applied to beneficial use: January 29, 2019.
9. Amount of water claimed: Instream flow of 0.25 cfs (07/01 - 04/30), and 0.4 cfs (05/01 - 06/30), absolute.
10. Use of the Water: Instream flow uses to preserve the natural environment to a reasonable degree.

CONCLUSIONS OF LAW

11. Incorporation: The foregoing Findings of Fact are incorporated herein to the extent they constitute Conclusions of Law.
12. Notice and Jurisdiction: The Water Court for Water Division 4 has jurisdiction over the subject matter of these proceedings and over all persons, owners of property and water rights that may be affected hereby, whether or not they have chosen to appear. The Application in this matter and the

resume publication of the Application placed such persons on notice of the relief requested by the Application and granted by this decree. §§ 37-92-203 and 302, C.R.S. (2019).

13. Legal Requirements: The CWCB has fulfilled all legal requirements for a decree for water rights, including sections 37-92-302, 304 and 305, C.R.S. (2019).
14. Burden of Proof: The CWCB has complied with all requirements and has met its burden of proof to adjudicate the water rights requested in the Application and is therefore entitled to a decree approving the requested water rights.

RULING OF THE REFEREE


15. The foregoing Findings of Fact and Conclusions of Law are hereby approved and incorporated as the Ruling of the Referee by this reference.
16. The Application is granted and a decree in the amount of 0.25 cfs (07/01 - 04/30), and 0.4 cfs (05/01 - 06/30), absolute, is hereby entered to preserve the natural environment to a reasonable degree in the natural stream channel of Cold Springs Creek from Amalla Spring to the confluence with Pauline Creek, described in paragraph 7 above. The appropriation date for this water right is January 29, 2019.
17. The priority herein confirmed was filed in the Water Court in the year of 2019 and shall be junior to all priorities filed in previous years. As between all rights filed in the same calendar year, priorities shall be determined by historical date of appropriation and not affected by the date of entry of ruling.
18. The CWCB shall install and maintain such measuring devices and keep such records as the Division Engineer for Water Division 4 may require for administration of this right.

It is accordingly **ORDERED** that this Ruling of the Referee shall be filed with the water clerk subject to judicial review.

It is further **ORDERED** that a copy of this Ruling of the Referee shall be filed with the Division Engineer for Water Division 4 and the State Engineer.

DATED: November 21, 2019

BY THE WATER REFEREE:




S. Gregg Stanway, Water Referee
Water Division 4, State of Colorado

JUDGMENT AND DECREE OF THE WATER COURT

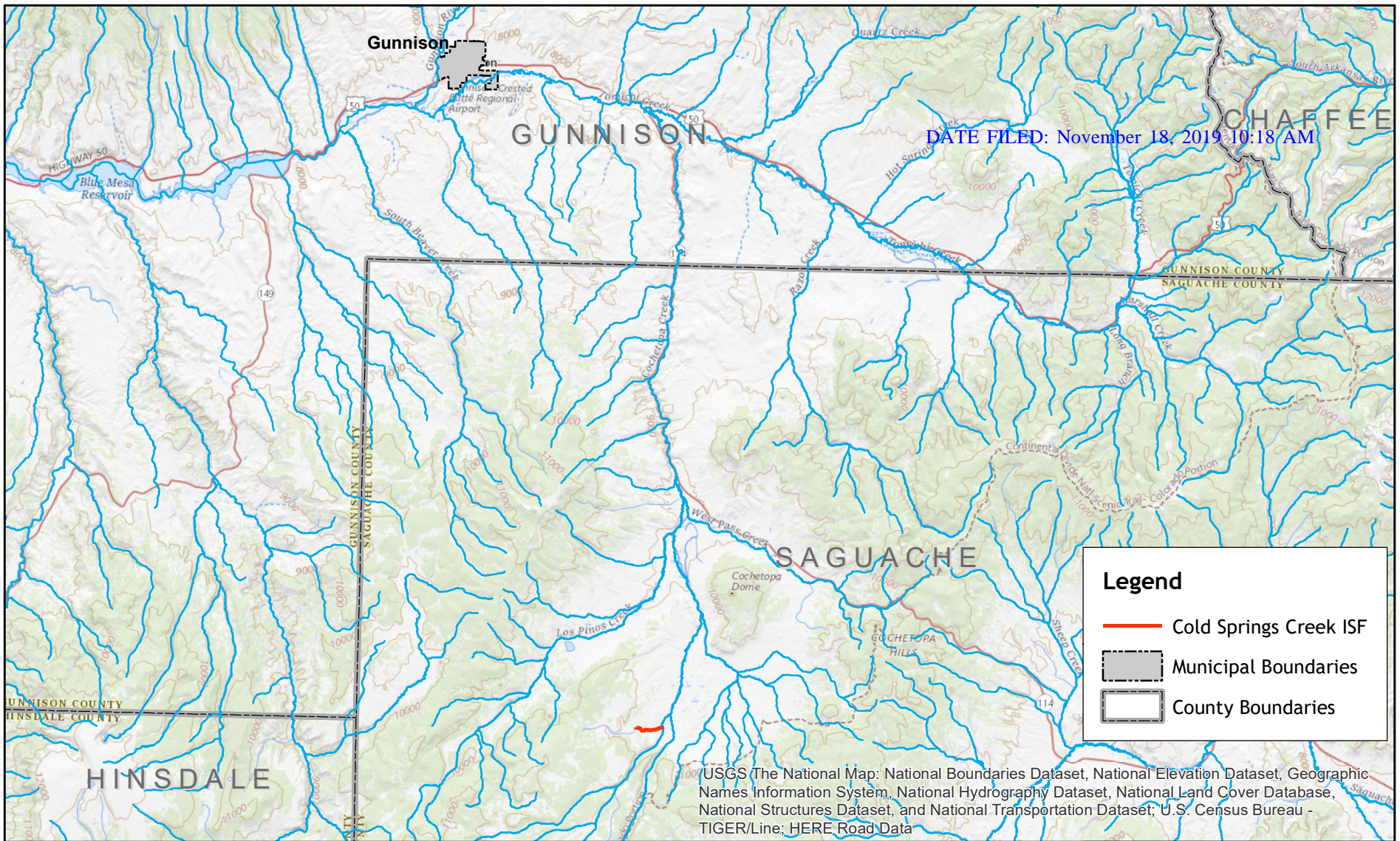
No protest was filed in this matter. The foregoing Ruling of the Referee is confirmed and approved and is made the Judgment and Decree of this Court.

BY THE COURT:

DATED December 16, 2019



J. Steven Patrick, Water Judge
Water Division 4, State of Colorado



COLORADO
Colorado Water Conservation Board

Department of Natural Resources

Exhibit 1
 Cold Springs Creek ISF
 Water Division 4

0 4.5 9 18 Miles

