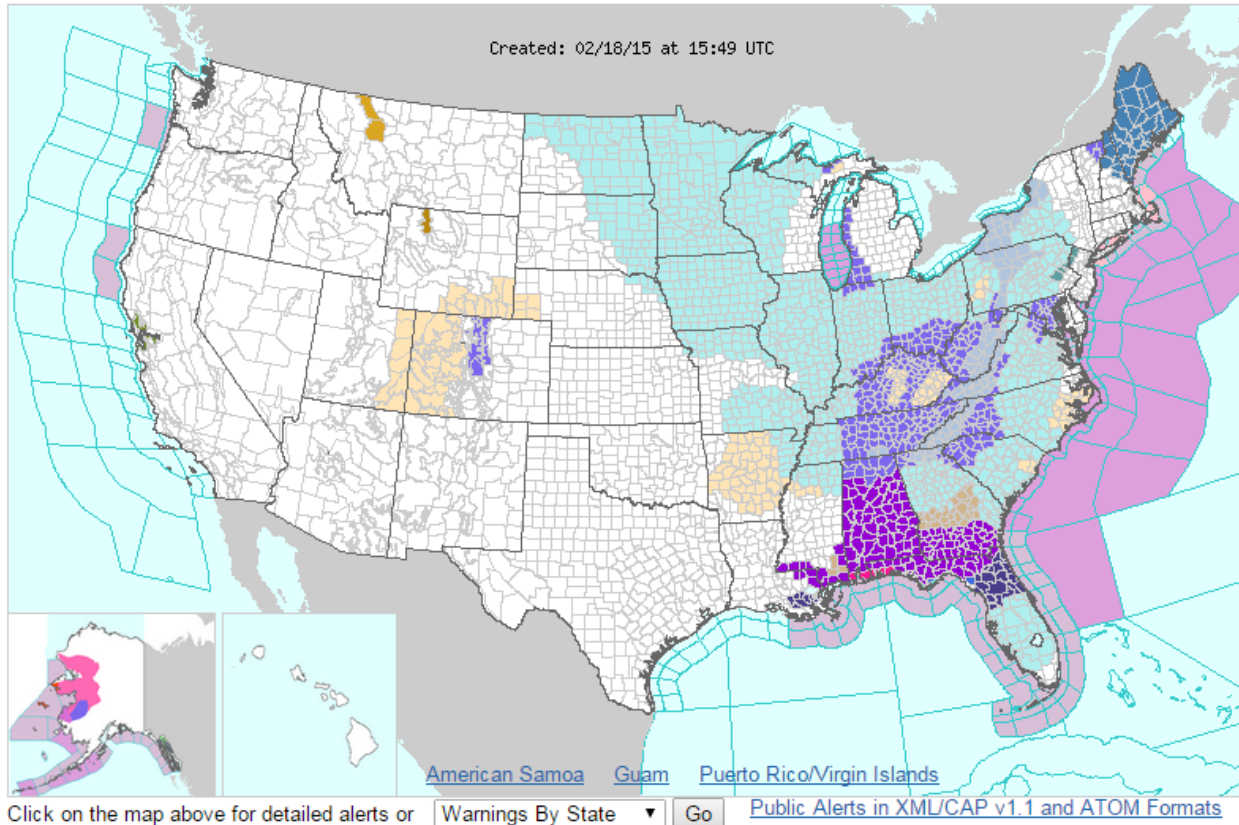
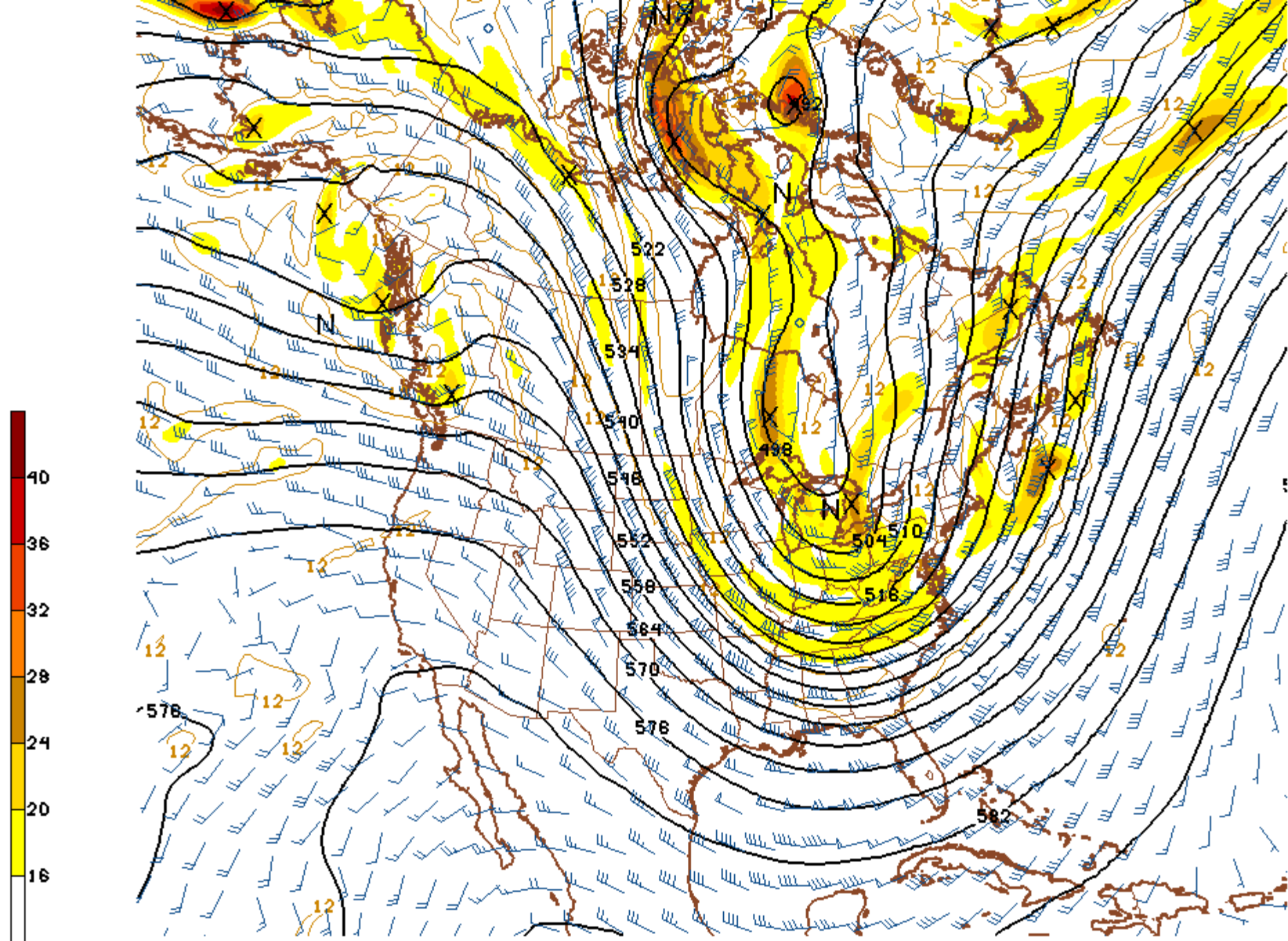


# WATF meeting 021815

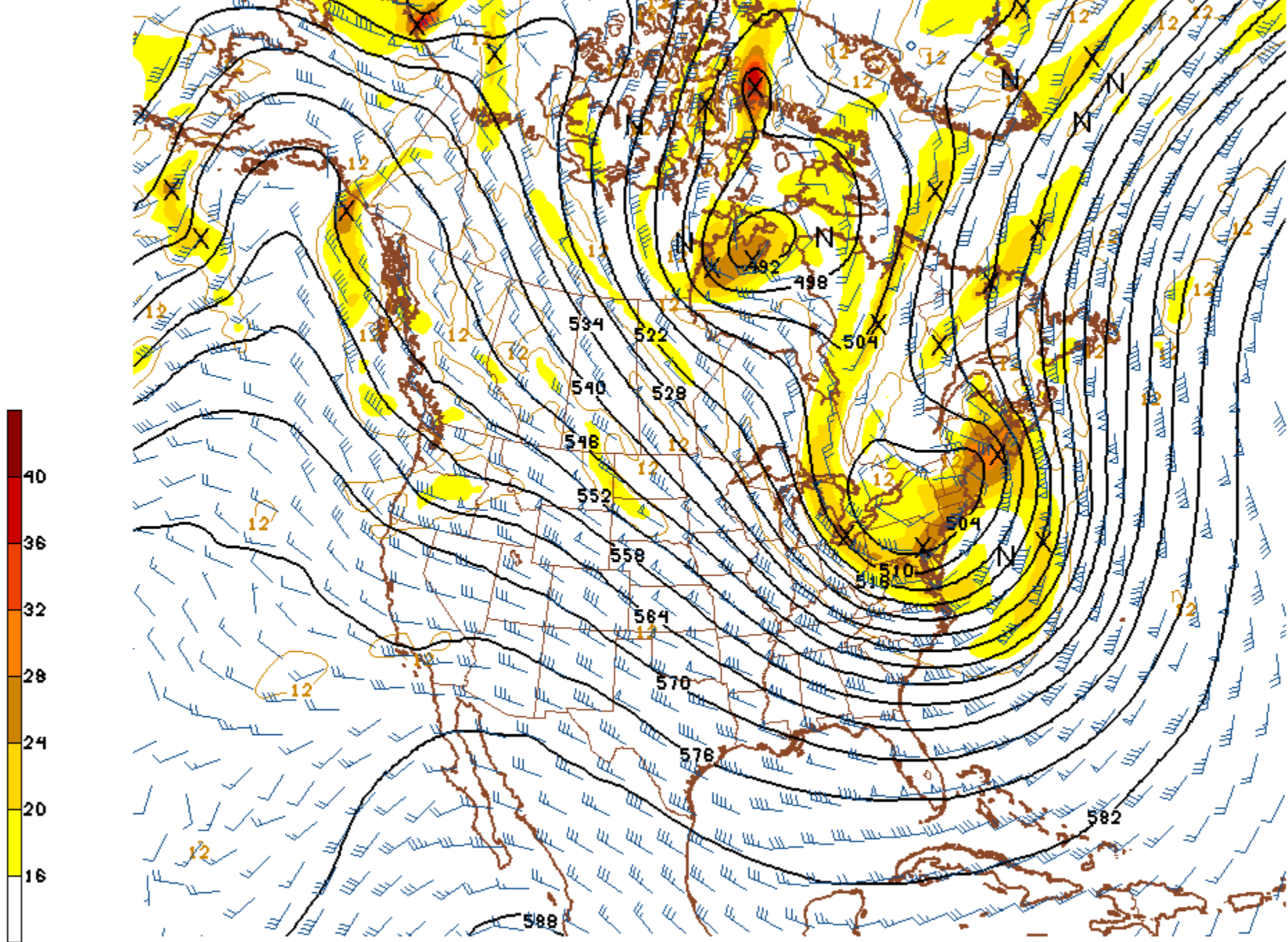
## short term weather briefing



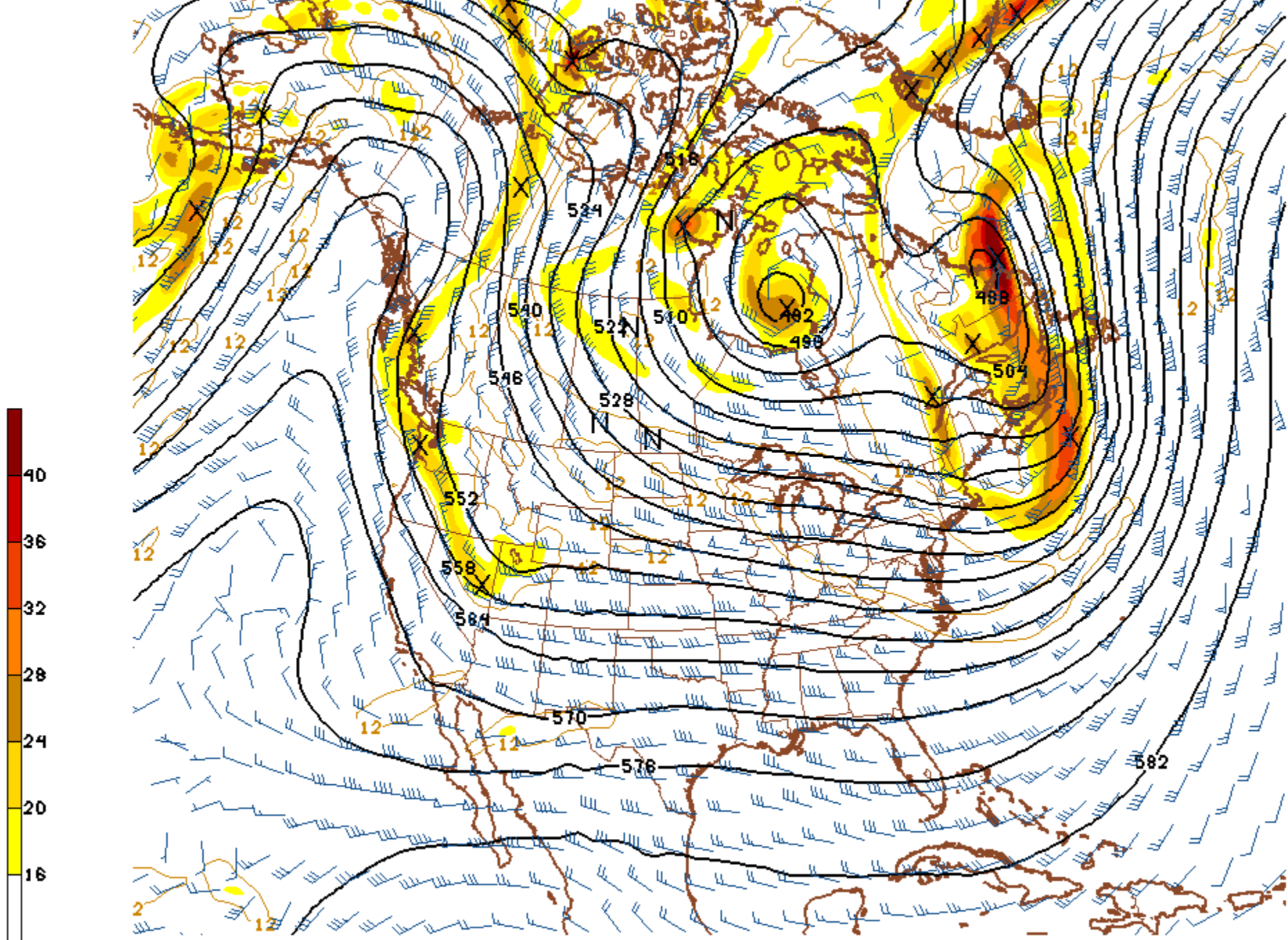
- |  |   |  |   |
|--|---|--|---|
| <a href="#">Blizzard Warning</a>       | <a href="#">Winter Weather Advisory</a>                 | <a href="#">Small Craft Advisory For Winds</a> | <a href="#">High Wind Watch</a>           |
| <a href="#">Winter Storm Warning</a>   | <a href="#">Lake Effect Snow Advisory</a>               | <a href="#">Small Craft Advisory</a>           | <a href="#">Wind Chill Watch</a>          |
| <a href="#">High Wind Warning</a>      | <a href="#">Wind Chill Advisory</a>                     | <a href="#">Brisk Wind Advisory</a>            | <a href="#">Hard Freeze Watch</a>         |
| <a href="#">Gale Warning</a>           | <a href="#">Flood Advisory</a>                          | <a href="#">Lake Wind Advisory</a>             | <a href="#">Freeze Watch</a>              |
| <a href="#">Wind Chill Warning</a>     | <a href="#">High Surf Advisory</a>                      | <a href="#">Wind Advisory</a>                  | <a href="#">Fire Weather Watch</a>        |
| <a href="#">Hard Freeze Warning</a>    | <a href="#">Heavy Freezing Spray Warning</a>            | <a href="#">Rip Current Statement</a>          | <a href="#">Coastal Flood Statement</a>   |
| <a href="#">Freeze Warning</a>         | <a href="#">Dense Fog Advisory</a>                      | <a href="#">Gale Watch</a>                     | <a href="#">Special Weather Statement</a> |
| <a href="#">Red Flag Warning</a>       | <a href="#">Small Craft Advisory For Hazardous Seas</a> | <a href="#">Winter Storm Watch</a>             |   |
| <a href="#">Freezing Rain Advisory</a> |   | <a href="#">Heavy Freezing Spray Watch</a>     |   |



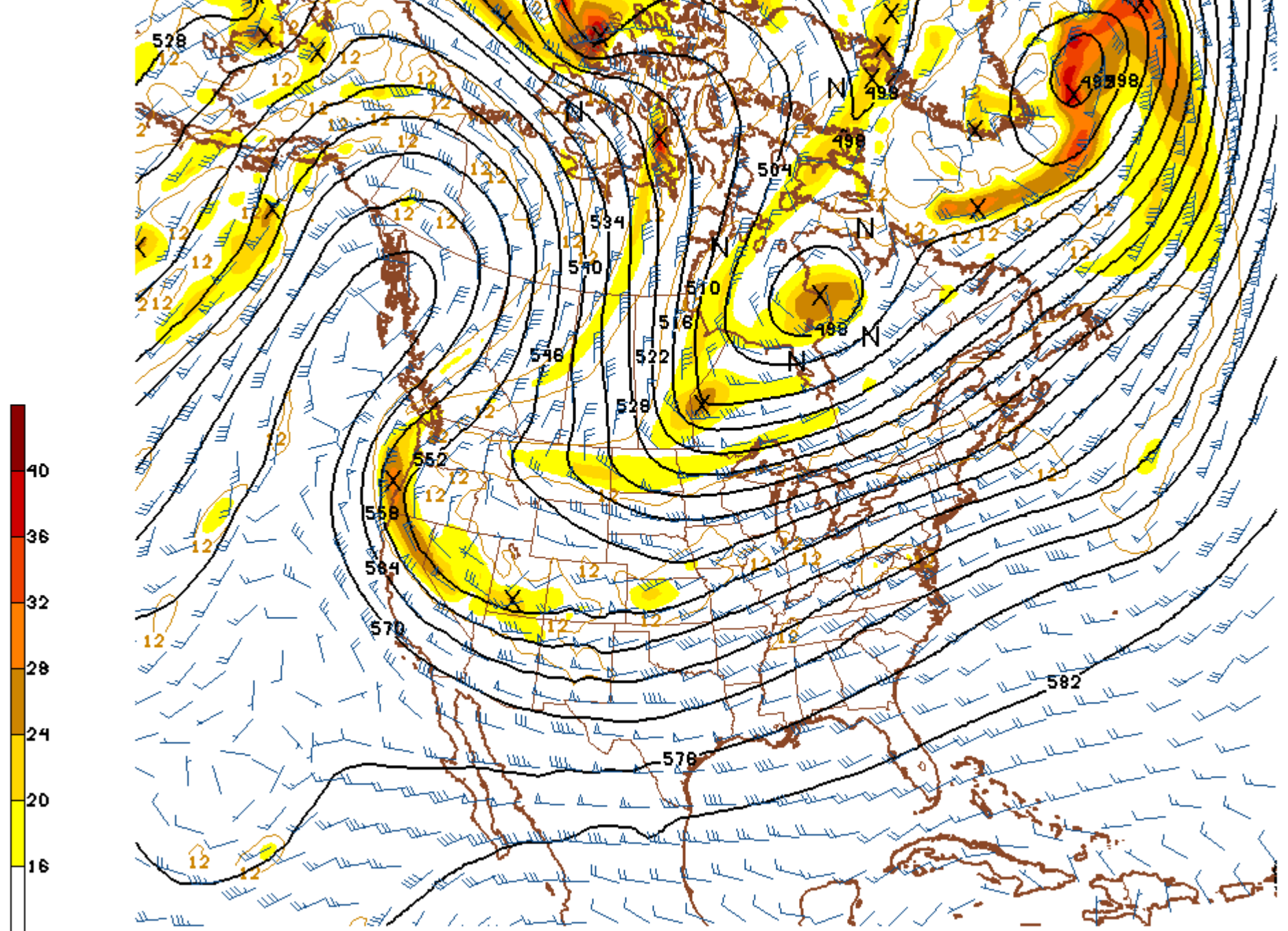
150219/0000V012 GFS 500MB H6T AND GEO ABSOLUTE VORTICITY



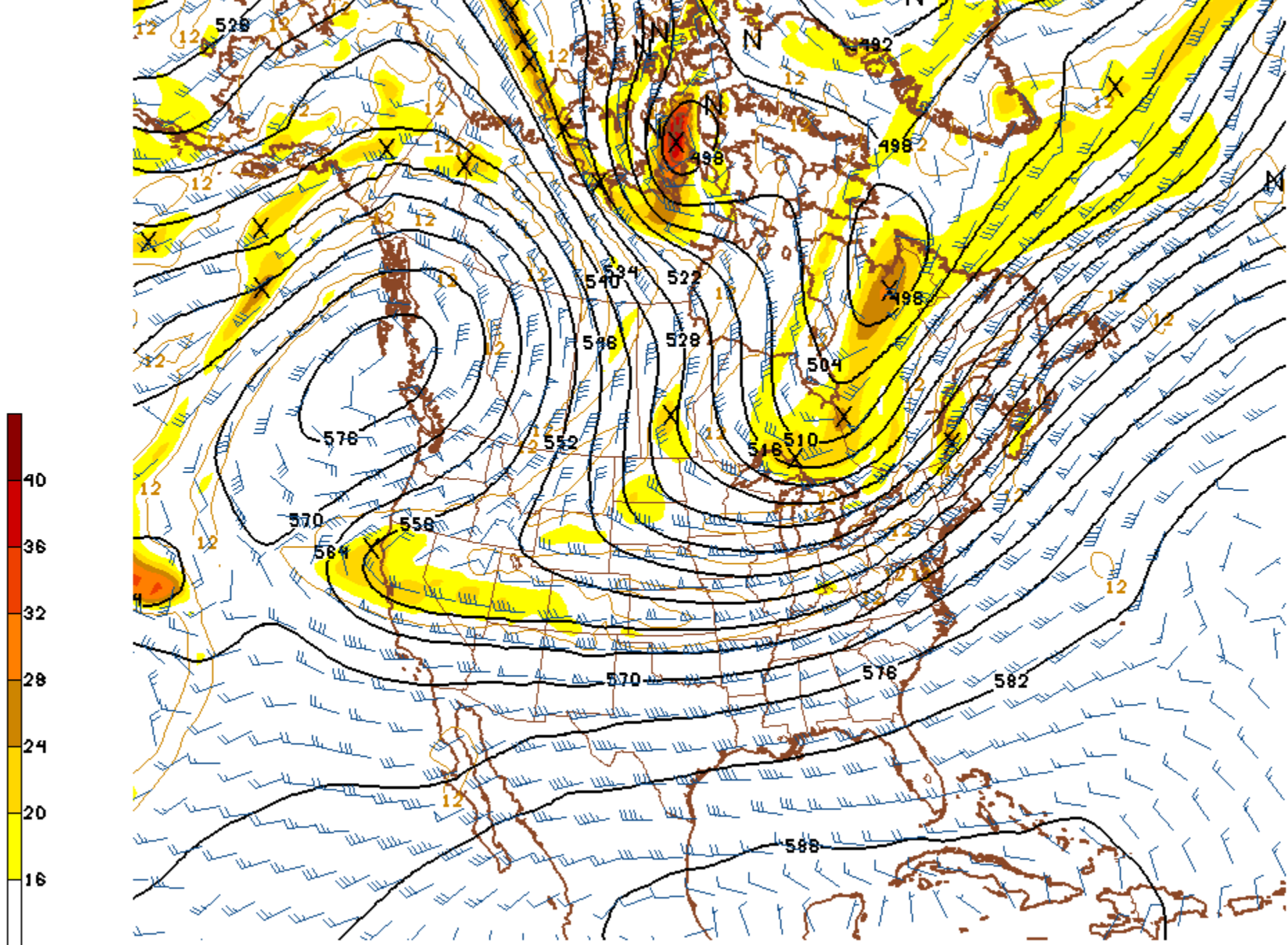
150220/0000V036 GFS 500MB HGT AND GEO ABSOLUTE VORTICITY



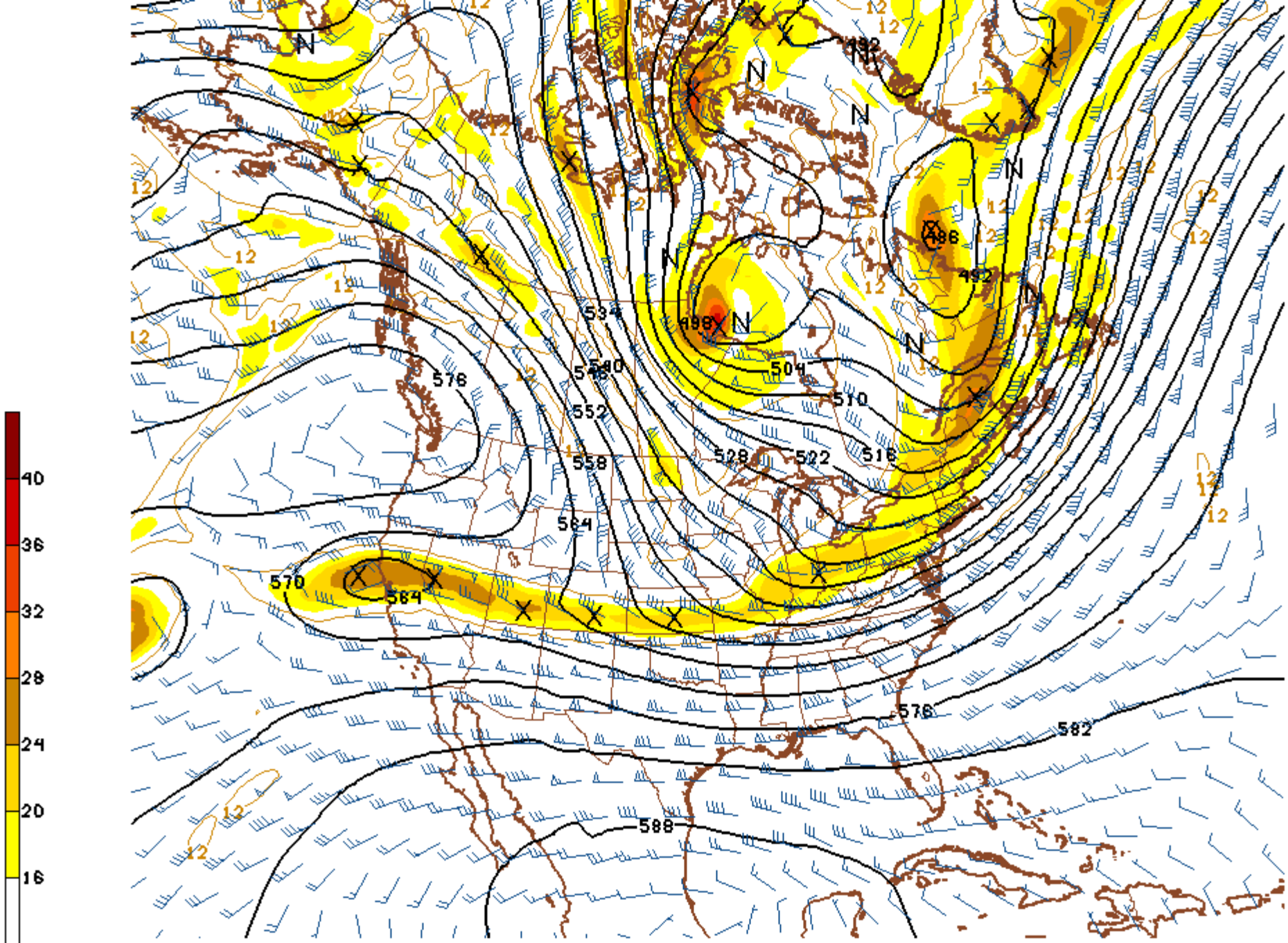
150221/0000V060 GFS 500MB HGT AND GEO ABSOLUTE VORTICITY



150222/0000V084 GFS 500MB H&T AND GEO ABSOLUTE VORTICITY



150223/0000V108 GFS 500MB HGT AND GEO ABSOLUTE VORTICITY



150224/0000V132 GFS 500MB H&T AND GEO ABSOLUTE VORTICITY



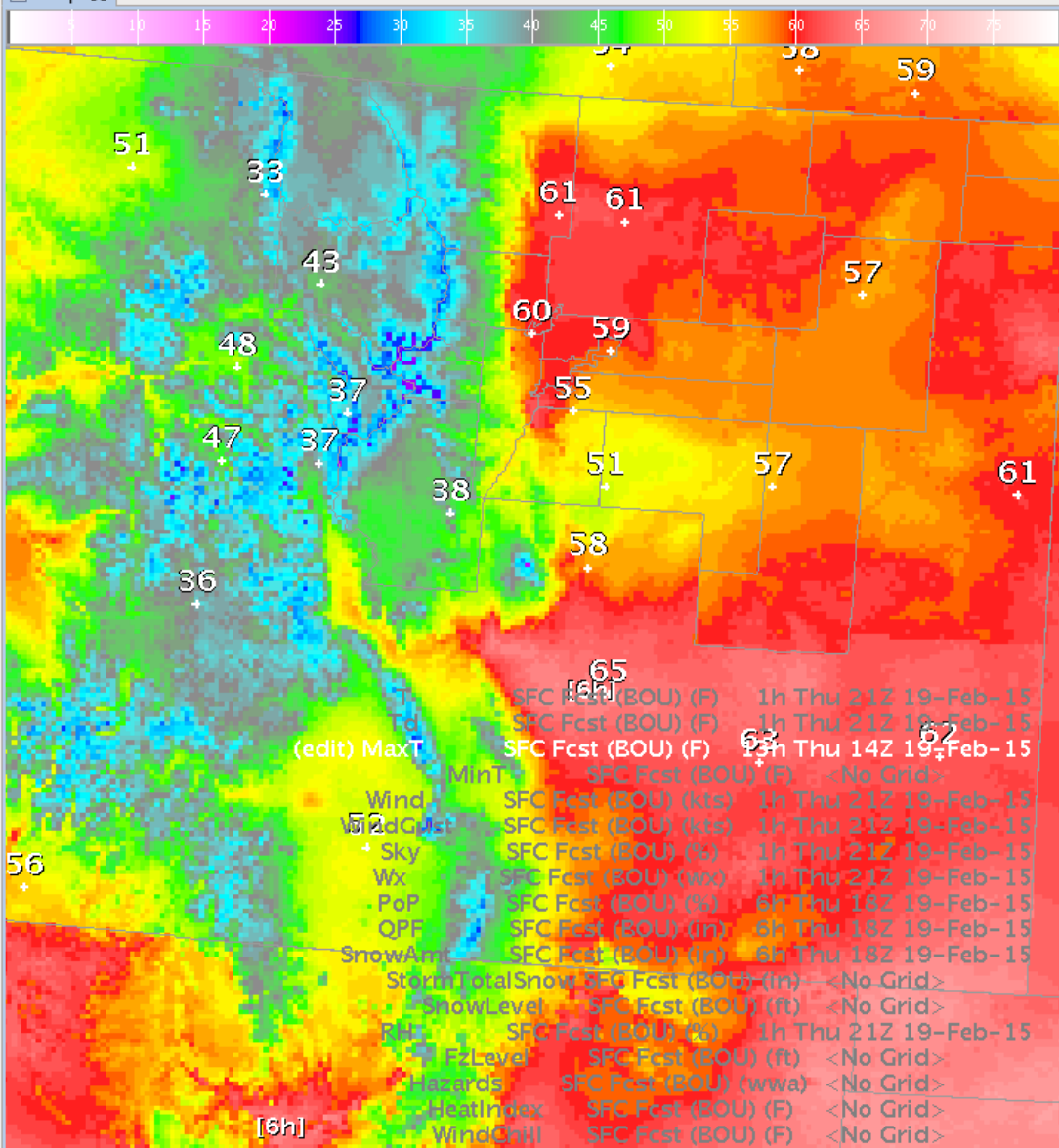


Grid Manager

Today	Tonight	Tomorrow	Tomorrow Night	Day 3
Feb 18 (Wed)	Feb 19 (Thu)	Feb 20 (Fri)		
12 18	06 12 18	06 12 18		

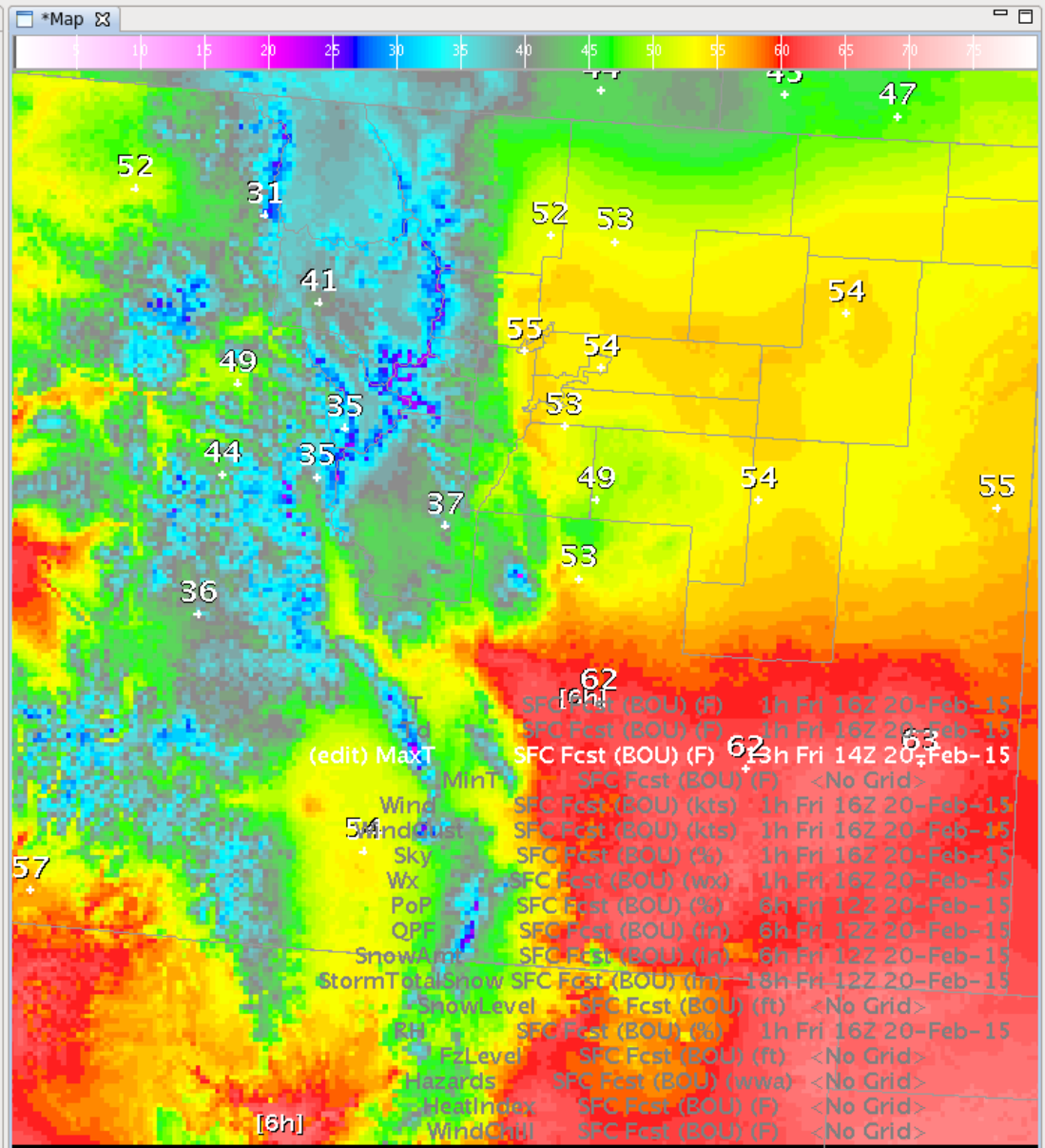
<input type="checkbox"/> T SFC Fcst (BOU)				
<input type="checkbox"/> Td SFC Fcst (BOU)				
<input checked="" type="checkbox"/> MaxT SFC Fcst (BOU)				
<input type="checkbox"/> MinT SFC Fcst (BOU)				
<input type="checkbox"/> Wind SFC Fcst (BOU)				
<input type="checkbox"/> WindGust SFC Fcst (BOU)				
<input type="checkbox"/> Sky SFC Fcst (BOU)				
<input type="checkbox"/> Wx SFC Fcst (BOU)				
<input type="checkbox"/> PoP SFC Fcst (BOU)				
<input type="checkbox"/> QPF SFC Fcst (BOU)				
<input type="checkbox"/> SnowAmt SFC Fcst (BOU)				
<input type="checkbox"/> StormTotalSnow SFC Fcst (BOU)				
<input type="checkbox"/> SnowLevel SFC Fcst (BOU)				
<input type="checkbox"/> RH SFC Fcst (BOU)				
<input type="checkbox"/> FzLevel SFC Fcst (BOU)				

\*Map



Hydro GFE D2D

Grid Manager	Today	Tonight	Tomorrow	Tomorrow Night
Feb 18 (Wed)	Feb 19 (Thu)	Feb 20 (Fri)		
12 18	06 12 18	06 12 18		
<input type="checkbox"/> T SFC Fcst (BOU)				
<input type="checkbox"/> Td SFC Fcst (BOU)				
<input checked="" type="checkbox"/> MaxT SFC Fcst (BOU)				
<input type="checkbox"/> MinT SFC Fcst (BOU)				
<input type="checkbox"/> Wind SFC Fcst (BOU)				
<input type="checkbox"/> WindGust SFC Fcst (BOU)				
<input type="checkbox"/> Sky SFC Fcst (BOU)				
<input type="checkbox"/> Wx SFC Fcst (BOU)				
<input type="checkbox"/> PoP SFC Fcst (BOU)				
<input type="checkbox"/> QPF SFC Fcst (BOU)				
<input type="checkbox"/> SnowAmt SFC Fcst (BOU)				
<input type="checkbox"/> StormTotalSnow SFC Fcst (BOU)				
<input type="checkbox"/> SnowLevel SFC Fcst (BOU)				
<input type="checkbox"/> RH SFC Fcst (BOU)				
<input type="checkbox"/> FzLevel SFC Fcst (BOU)				



Navigation icons: Home, Back, Forward, Refresh, Stop, Print, Zoom, etc. Text: Normal, E U, 32, TC?, Q 1 2 3 4 5

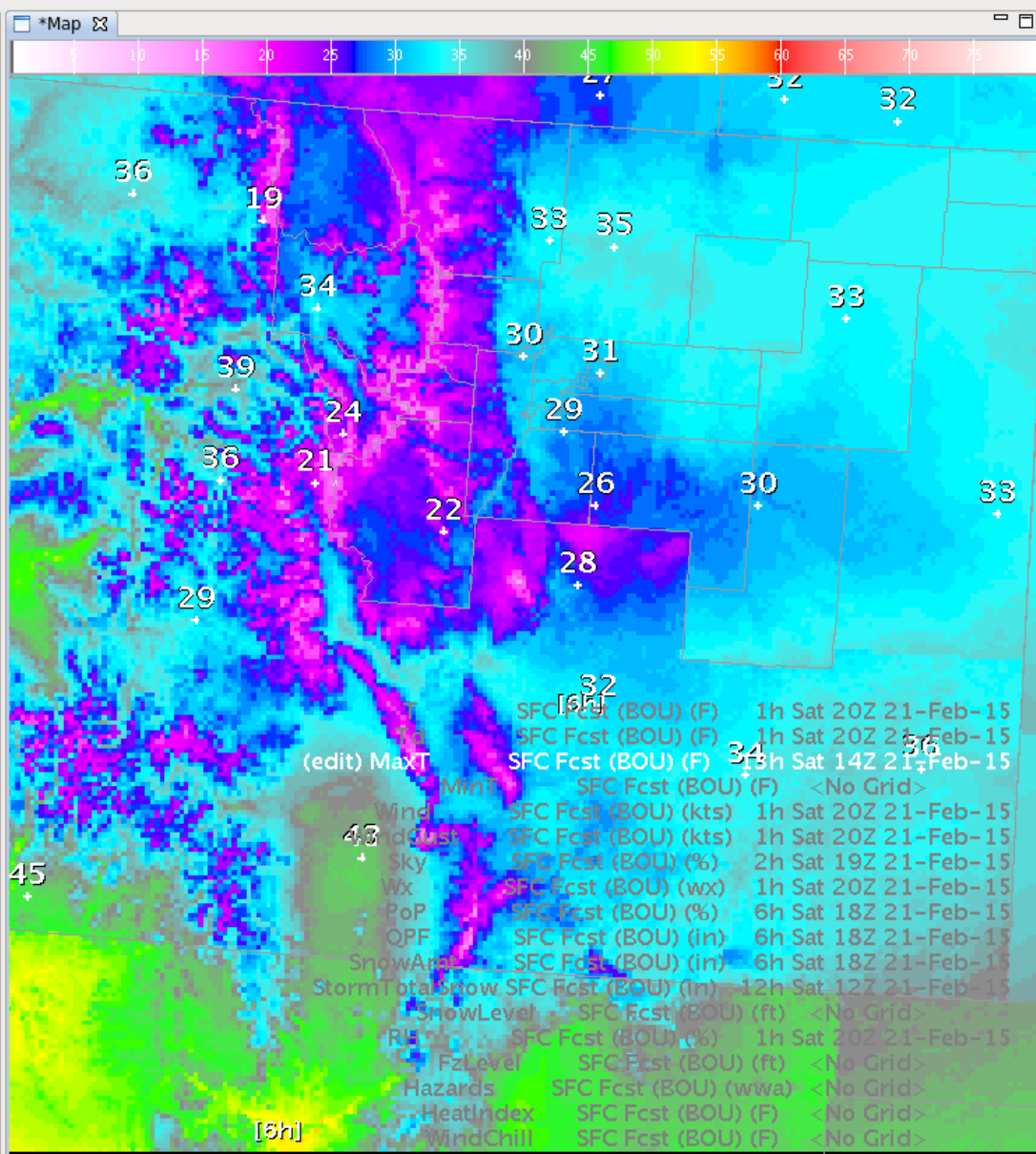
Hydro GFE D2D

### Grid Manager

Day 3 Day 4 Day 5

20	Feb 21 (Sat)			Feb 22 (Sun)			Feb 23
	06	12	18	06	12	18	0

- T SFC Fcst (BOU)
- Td SFC Fcst (BOU)
- MaxT SFC Fcst (BOU)
- MinT SFC Fcst (BOU)
- Wind SFC Fcst (BOU)
- WindGust SFC Fcst (BOU)
- Sky SFC Fcst (BOU)
- Wx SFC Fcst (BOU)
- PoP SFC Fcst (BOU)
- QPF SFC Fcst (BOU)
- SnowAmt SFC Fcst (BOU)
- StormTotalSnow SFC Fcst (BOU)
- SnowLevel SFC Fcst (BOU)
- RH SFC Fcst (BOU)
- FzLevel SFC Fcst (BOU)



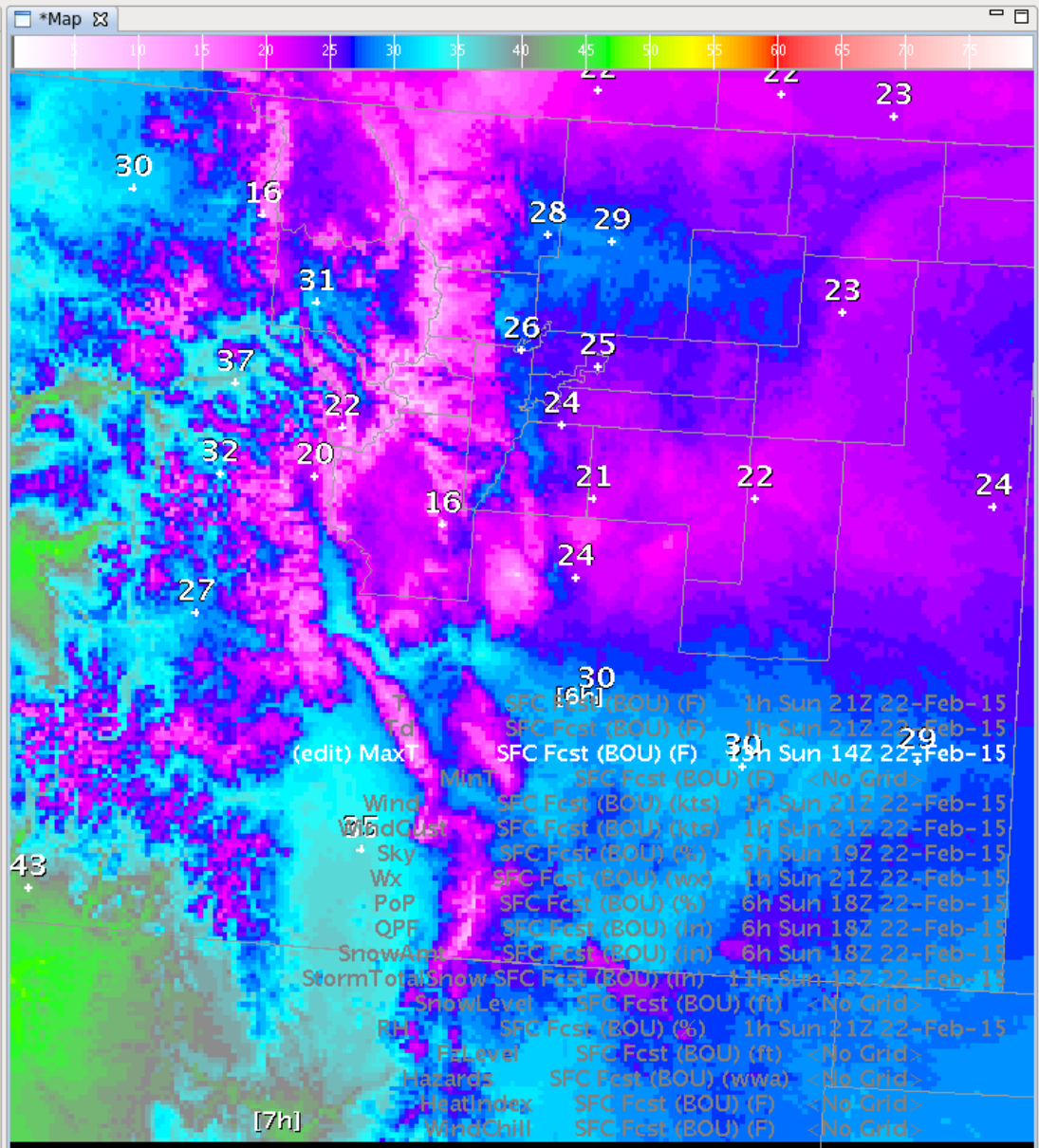
Navigation toolbar with icons for map pan, zoom, and data selection. Includes text 'Normal', 'E U', 'TC?', and 'Q 1 2 3 4 5'.

Hydro GFE D2D

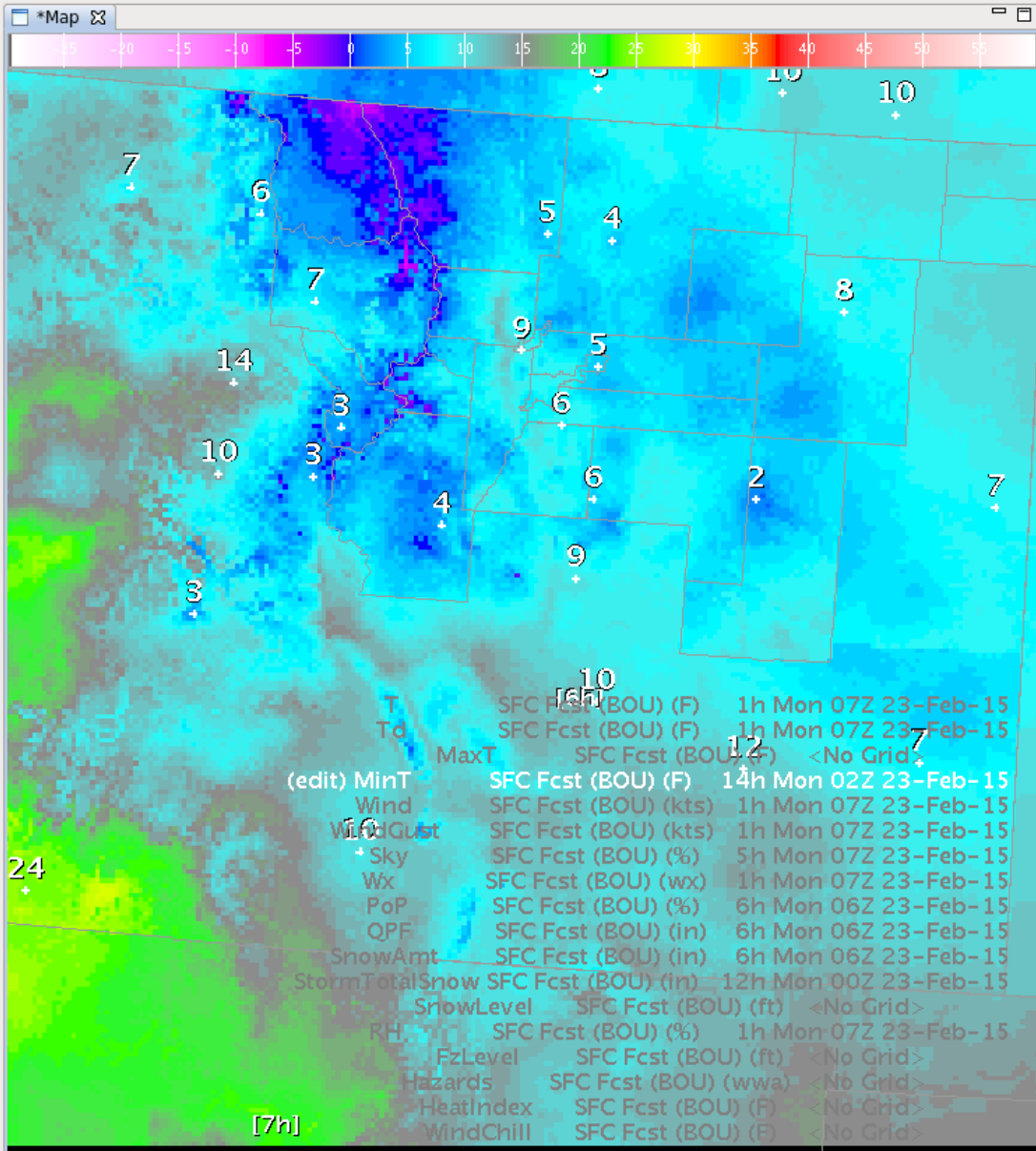
Grid Manager

Day 3	Day 4	Day 5	
20	Feb 21 (Sat)	Feb 22 (Sun)	Feb 23
	06 12 18	06 12 18	0

T SFC Fcst (BOU)  
 Td SFC Fcst (BOU)  
 MaxT SFC Fcst (BOU)  
 MinT SFC Fcst (BOU)  
 Wind SFC Fcst (BOU)  
 WindGust SFC Fcst (BOU)  
 Sky SFC Fcst (BOU)  
 Wx SFC Fcst (BOU)  
 PoP SFC Fcst (BOU)  
 QPF SFC Fcst (BOU)  
 SnowAmt SFC Fcst (BOU)  
 StormTotalSnow SFC Fcst (BOU)  
 SnowLevel SFC Fcst (BOU)  
 RH SFC Fcst (BOU)  
 FzLevel SFC Fcst (BOU)



Grid Manager	Day 5	Day 6	Day 7
Feb 22	Feb 23 (Mon)	Feb 24 (Tue)	
18	06 12 18	06 12 18	18
<input type="checkbox"/> T SFC Fcst (BOU)	[Grid Data]		
<input type="checkbox"/> Td SFC Fcst (BOU)	[Grid Data]		
<input type="checkbox"/> MaxT SFC Fcst (BOU)	[Grid Data]		
<input checked="" type="checkbox"/> MinT SFC Fcst (BOU)	[Grid Data]		
<input type="checkbox"/> Wind SFC Fcst (BOU)	[Grid Data]		
<input type="checkbox"/> WindGust SFC Fcst (BOU)	[Grid Data]		
<input type="checkbox"/> Sky SFC Fcst (BOU)	[Grid Data]		
<input type="checkbox"/> Wx SFC Fcst (BOU)	[Grid Data]		
<input type="checkbox"/> PoP SFC Fcst (BOU)	[Grid Data]		
<input type="checkbox"/> QPF SFC Fcst (BOU)	[Grid Data]		
<input type="checkbox"/> SnowAmt SFC Fcst (BOU)	[Grid Data]		
<input type="checkbox"/> StormTotalSnow SFC Fcst (BOU)	[Grid Data]		
<input type="checkbox"/> SnowLevel SFC Fcst (BOU)	[Grid Data]		
<input type="checkbox"/> RH SFC Fcst (BOU)	[Grid Data]		
<input type="checkbox"/> FzLevel SFC Fcst (BOU)	[Grid Data]		




Navigation toolbar with icons for zoom, pan, and other map controls. Includes text 'E U', a yellow box with '32', and a color scale legend 'TC?' with values 1 through 5.

Hydro GFE D2D

Grid Manager

Day	Day 5	Day 6	Day 7
Feb 22	Feb 23 (Mon)	Feb 24 (Tue)	
18	06 12 18	06 12 18	

- T SFC Fcst (BOU)
- Td SFC Fcst (BOU)
- MaxT SFC Fcst (BOU)
- MinT SFC Fcst (BOU)
- Wind SFC Fcst (BOU)
- WindGust SFC Fcst (BOU)
- Sky SFC Fcst (BOU)
- Wx SFC Fcst (BOU)
- PoP SFC Fcst (BOU)
- QPF SFC Fcst (BOU)
- SnowAmt SFC Fcst (BOU)
- StormTotalSnow SFC Fcst (BOU)
- SnowLevel SFC Fcst (BOU)
- RH SFC Fcst (BOU)
- FzLevel SFC Fcst (BOU)





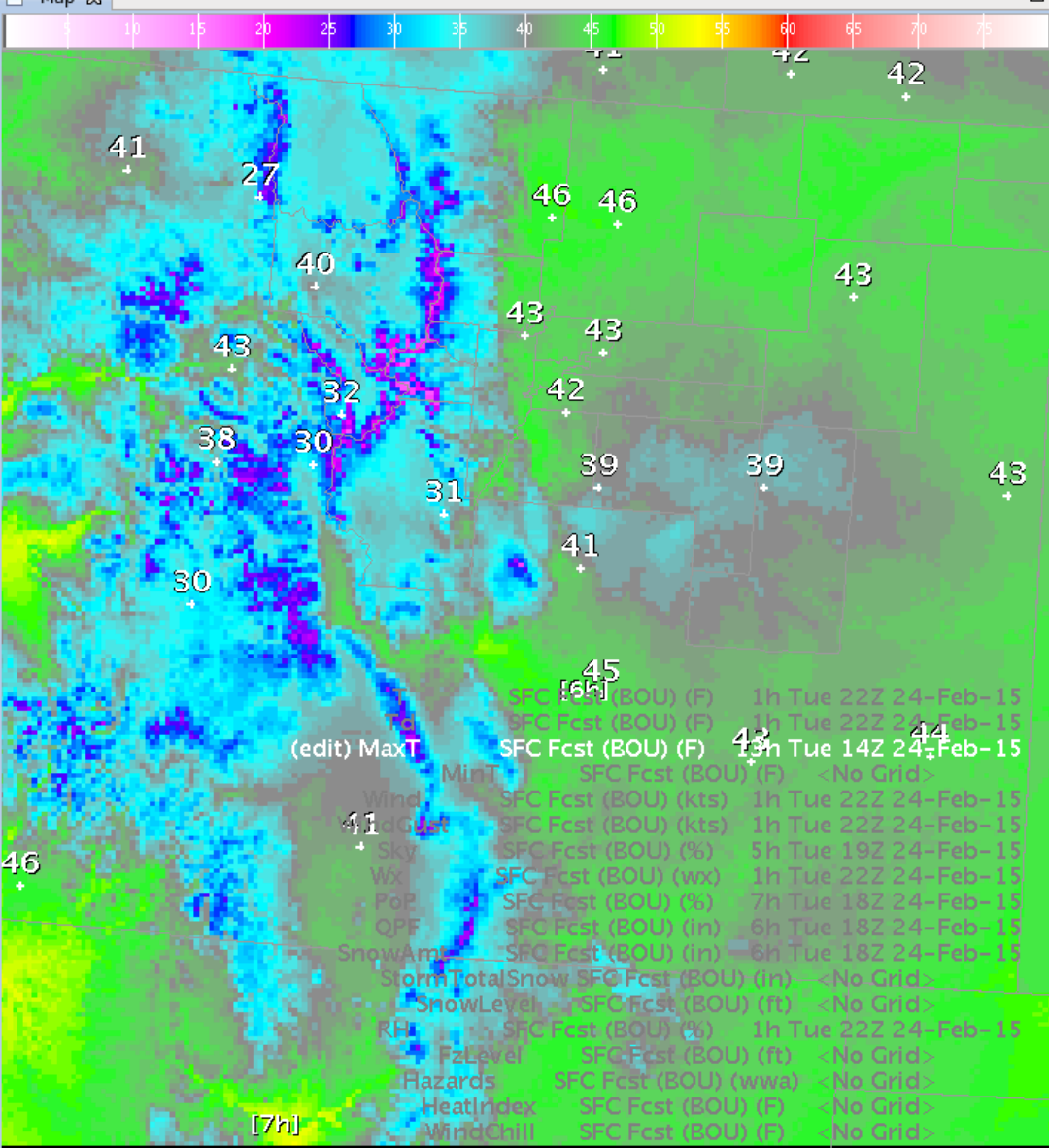
Hydro GFE D2D

Grid Manager

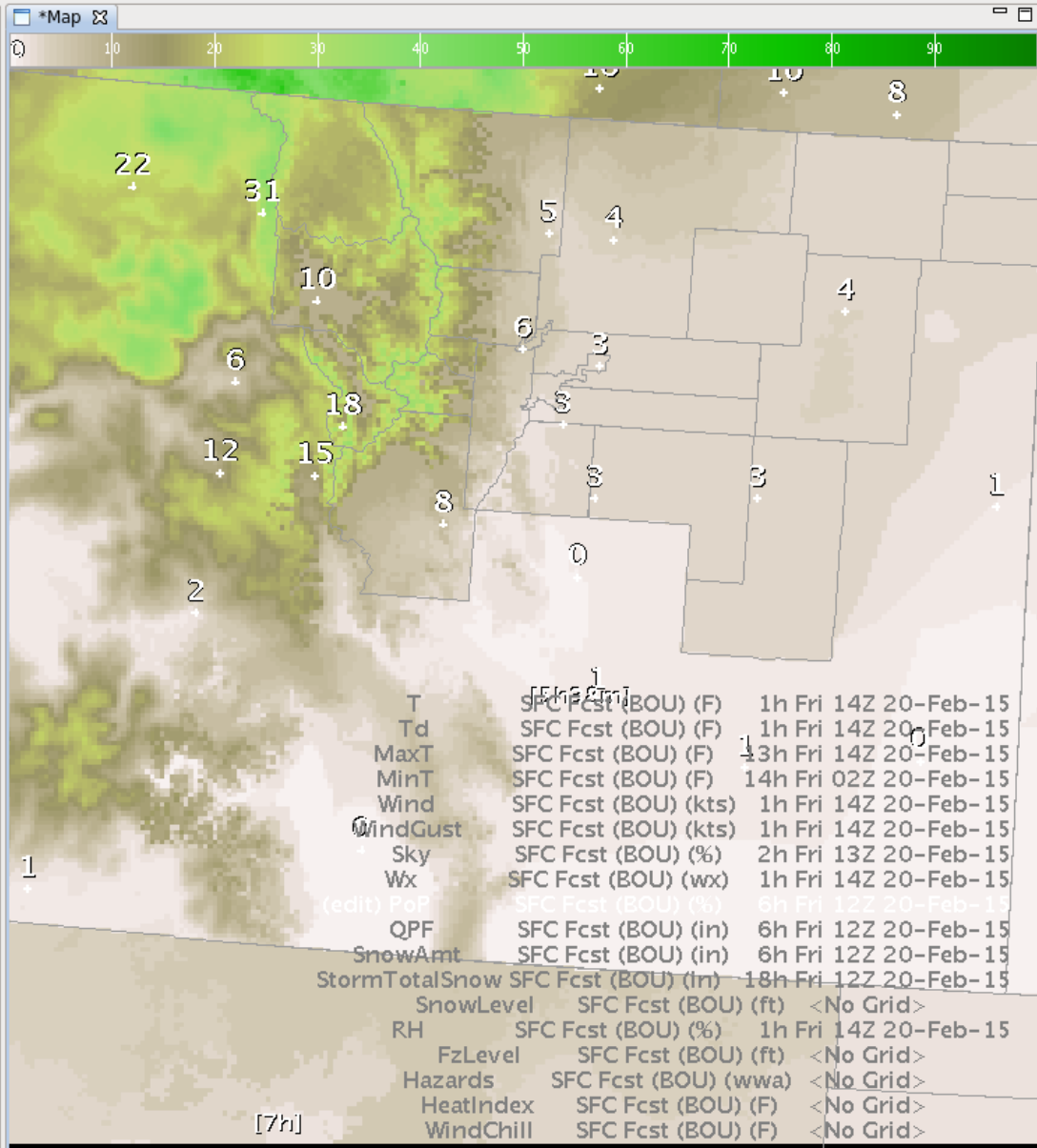
Day 5	Day 6	Day 7	Day 8
Feb 23 (Mon)	Feb 24 (Tue)	Feb 25 (Wed)	
12 18	06 12 18	06 12	

- T SFC Fcst (BOU)
- Td SFC Fcst (BOU)
- MaxT SFC Fcst (BOU)
- MinT SFC Fcst (BOU)
- Wind SFC Fcst (BOU)
- WindGust SFC Fcst (BOU)
- Sky SFC Fcst (BOU)
- Wx SFC Fcst (BOU)
- PoP SFC Fcst (BOU)
- QPF SFC Fcst (BOU)
- SnowAmt SFC Fcst (BOU)
- StormTotalSnow SFC Fcst (BOU)
- SnowLevel SFC Fcst (BOU)
- RH SFC Fcst (BOU)
- FzLevel SFC Fcst (BOU)

\*Map



Grid Manager	Day 3	Day 4	Day 5
Feb 20	Feb 21 (Sat)	Feb 22 (Sun)	
18	06 12 18	06 12 18	
<input type="checkbox"/> T SFC Fcst (BOU)	[Forecast bars]		
<input type="checkbox"/> Td SFC Fcst (BOU)	[Forecast bars]		
<input type="checkbox"/> MaxT SFC Fcst (BOU)	[Forecast bars]		
<input type="checkbox"/> MinT SFC Fcst (BOU)	[Forecast bars]		
<input type="checkbox"/> Wind SFC Fcst (BOU)	[Forecast bars]		
<input type="checkbox"/> WindGust SFC Fcst (BOU)	[Forecast bars]		
<input type="checkbox"/> Sky SFC Fcst (BOU)	[Forecast bars]		
<input type="checkbox"/> Wx SFC Fcst (BOU)	[Forecast bars]		
<input checked="" type="checkbox"/> POP SFC Fcst (BOU)	[Forecast bars]		
<input type="checkbox"/> QPF SFC Fcst (BOU)	[Forecast bars]		
<input type="checkbox"/> SnowAmt SFC Fcst (BOU)	[Forecast bars]		
<input type="checkbox"/> StormTotalSnow SFC Fcst (BOU)	[Forecast bars]		
<input type="checkbox"/> SnowLevel SFC Fcst (BOU)	[Forecast bars]		
<input type="checkbox"/> RH SFC Fcst (BOU)	[Forecast bars]		
<input type="checkbox"/> FzLevel SFC Fcst (BOU)	[Forecast bars]		

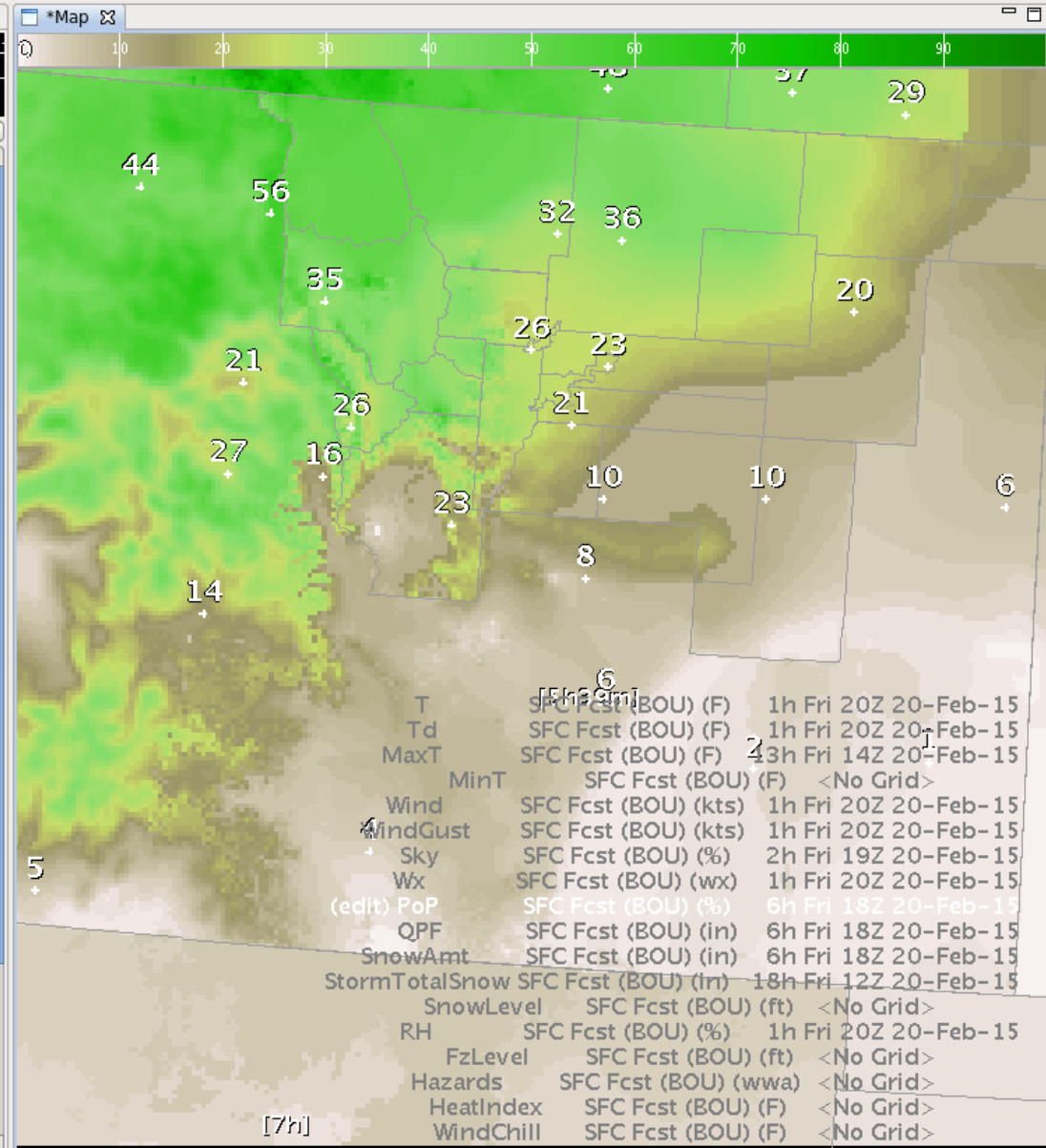




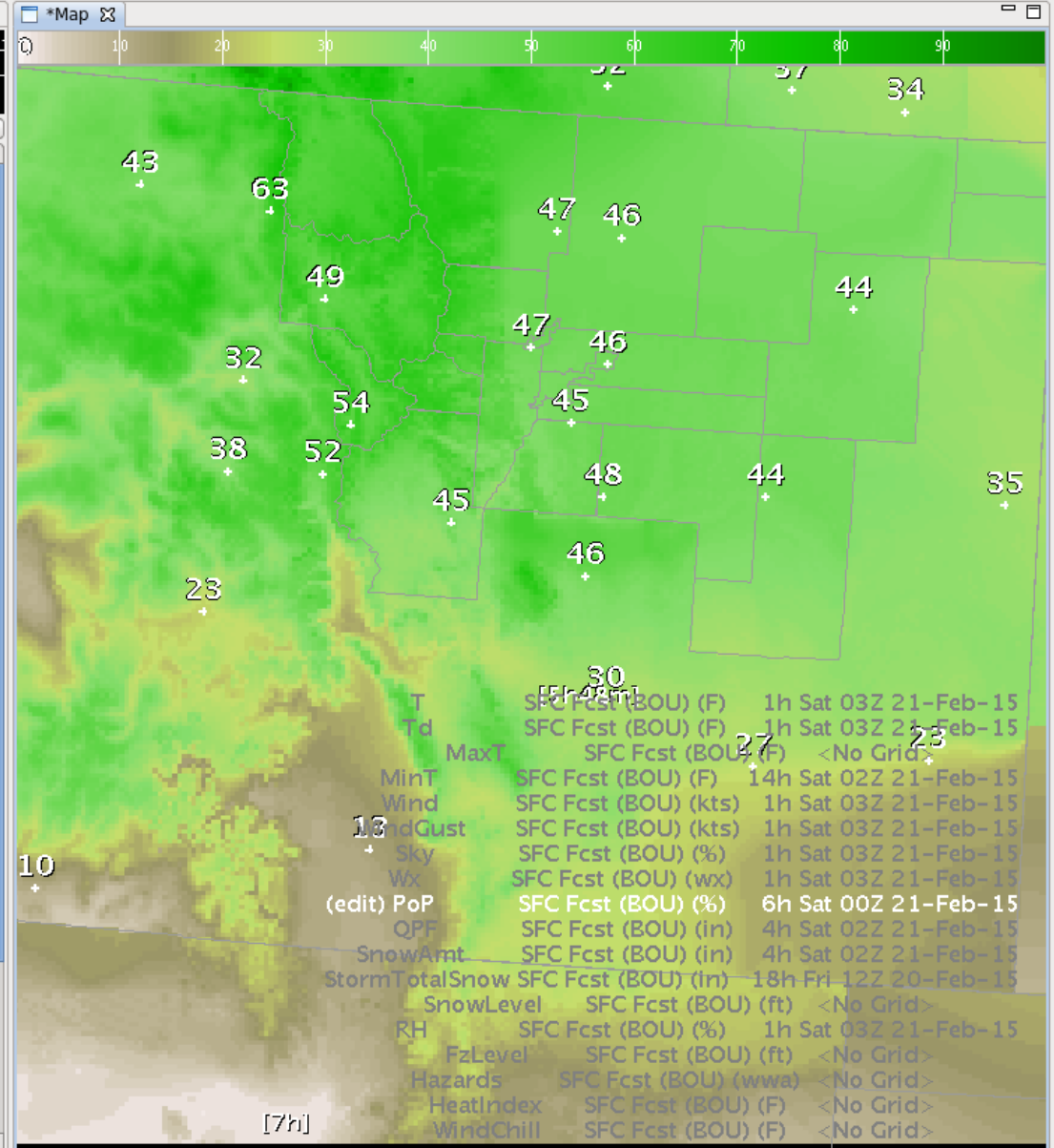
Grid Manager

Day 3 Day 4 Day 5

	Feb 20	Feb 21 (Sat)		Feb 22 (Sun)			
	18	06	12	18	06	12	18
<input type="checkbox"/> T SFC Fcst (BOU)							
<input type="checkbox"/> Td SFC Fcst (BOU)							
<input type="checkbox"/> MaxT SFC Fcst (BOU)							
<input type="checkbox"/> MinT SFC Fcst (BOU)							
<input type="checkbox"/> Wind SFC Fcst (BOU)							
<input type="checkbox"/> WindGust SFC Fcst (BOU)							
<input type="checkbox"/> Sky SFC Fcst (BOU)							
<input type="checkbox"/> Wx SFC Fcst (BOU)							
<input checked="" type="checkbox"/> PoP SFC Fcst (BOU)							
<input type="checkbox"/> QPF SFC Fcst (BOU)							
<input type="checkbox"/> SnowAmt SFC Fcst (BOU)							
<input type="checkbox"/> StormTotalSnow SFC Fcst (BOU)							
<input type="checkbox"/> SnowLevel SFC Fcst (BOU)							
<input type="checkbox"/> RH SFC Fcst (BOU)							
<input type="checkbox"/> FzLevel SFC Fcst (BOU)							



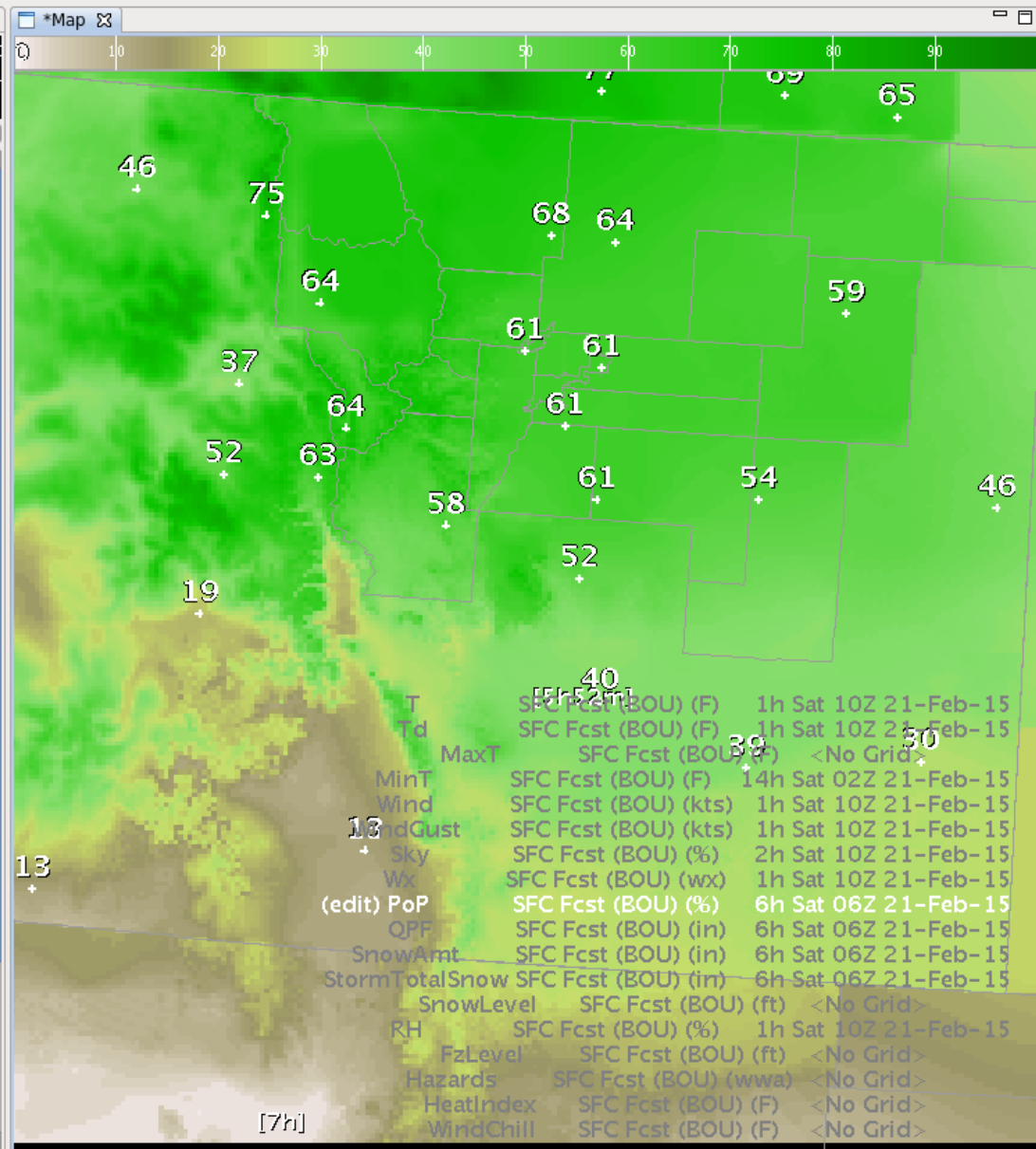
Day		Day 4			Day 5		
Feb 20	Feb 21 (Sat)	06	12	18	06	12	18
<input type="checkbox"/> T SFC Fcst (BOU)	[Bar Chart]	[Bar Chart]	[Bar Chart]	[Bar Chart]	[Bar Chart]	[Bar Chart]	[Bar Chart]
<input type="checkbox"/> Td SFC Fcst (BOU)	[Bar Chart]	[Bar Chart]	[Bar Chart]	[Bar Chart]	[Bar Chart]	[Bar Chart]	[Bar Chart]
<input type="checkbox"/> MaxT SFC Fcst (BOU)	[Bar Chart]	[Bar Chart]	[Bar Chart]	[Bar Chart]	[Bar Chart]	[Bar Chart]	[Bar Chart]
<input type="checkbox"/> MinT SFC Fcst (BOU)	[Bar Chart]	[Bar Chart]	[Bar Chart]	[Bar Chart]	[Bar Chart]	[Bar Chart]	[Bar Chart]
<input type="checkbox"/> Wind SFC Fcst (BOU)	[Bar Chart]	[Bar Chart]	[Bar Chart]	[Bar Chart]	[Bar Chart]	[Bar Chart]	[Bar Chart]
<input type="checkbox"/> WindGust SFC Fcst (BOU)	[Bar Chart]	[Bar Chart]	[Bar Chart]	[Bar Chart]	[Bar Chart]	[Bar Chart]	[Bar Chart]
<input type="checkbox"/> Sky SFC Fcst (BOU)	[Bar Chart]	[Bar Chart]	[Bar Chart]	[Bar Chart]	[Bar Chart]	[Bar Chart]	[Bar Chart]
<input type="checkbox"/> Wx SFC Fcst (BOU)	[Bar Chart]	[Bar Chart]	[Bar Chart]	[Bar Chart]	[Bar Chart]	[Bar Chart]	[Bar Chart]
<input checked="" type="checkbox"/> PoP SFC Fcst (BOU)	[Bar Chart]	[Bar Chart]	[Bar Chart]	[Bar Chart]	[Bar Chart]	[Bar Chart]	[Bar Chart]
<input type="checkbox"/> QPF SFC Fcst (BOU)	[Bar Chart]	[Bar Chart]	[Bar Chart]	[Bar Chart]	[Bar Chart]	[Bar Chart]	[Bar Chart]
<input type="checkbox"/> SnowAmt SFC Fcst (BOU)	[Bar Chart]	[Bar Chart]	[Bar Chart]	[Bar Chart]	[Bar Chart]	[Bar Chart]	[Bar Chart]
<input type="checkbox"/> StormTotalSnow SFC Fcst (BOU)	[Bar Chart]	[Bar Chart]	[Bar Chart]	[Bar Chart]	[Bar Chart]	[Bar Chart]	[Bar Chart]
<input type="checkbox"/> SnowLevel SFC Fcst (BOU)	[Bar Chart]	[Bar Chart]	[Bar Chart]	[Bar Chart]	[Bar Chart]	[Bar Chart]	[Bar Chart]
<input type="checkbox"/> RH SFC Fcst (BOU)	[Bar Chart]	[Bar Chart]	[Bar Chart]	[Bar Chart]	[Bar Chart]	[Bar Chart]	[Bar Chart]
<input type="checkbox"/> FzLevel SFC Fcst (BOU)	[Bar Chart]	[Bar Chart]	[Bar Chart]	[Bar Chart]	[Bar Chart]	[Bar Chart]	[Bar Chart]



Grid Manager

Day 3	Day 4	Day 5
Feb 20 18	Feb 21 (Sat) 06 12 18	Feb 22 (Sun) 06 12 18

- T SFC Fcst (BOU)
- Td SFC Fcst (BOU)
- MaxT SFC Fcst (BOU)
- MinT SFC Fcst (BOU)
- Wind SFC Fcst (BOU)
- WindGust SFC Fcst (BOU)
- Sky SFC Fcst (BOU)
- Wx SFC Fcst (BOU)
- PoP SFC Fcst (BOU)
- QPF SFC Fcst (BOU)
- SnowAmt SFC Fcst (BOU)
- StormTotalSnow SFC Fcst (BOU)
- SnowLevel SFC Fcst (BOU)
- RH SFC Fcst (BOU)
- FzLevel SFC Fcst (BOU)

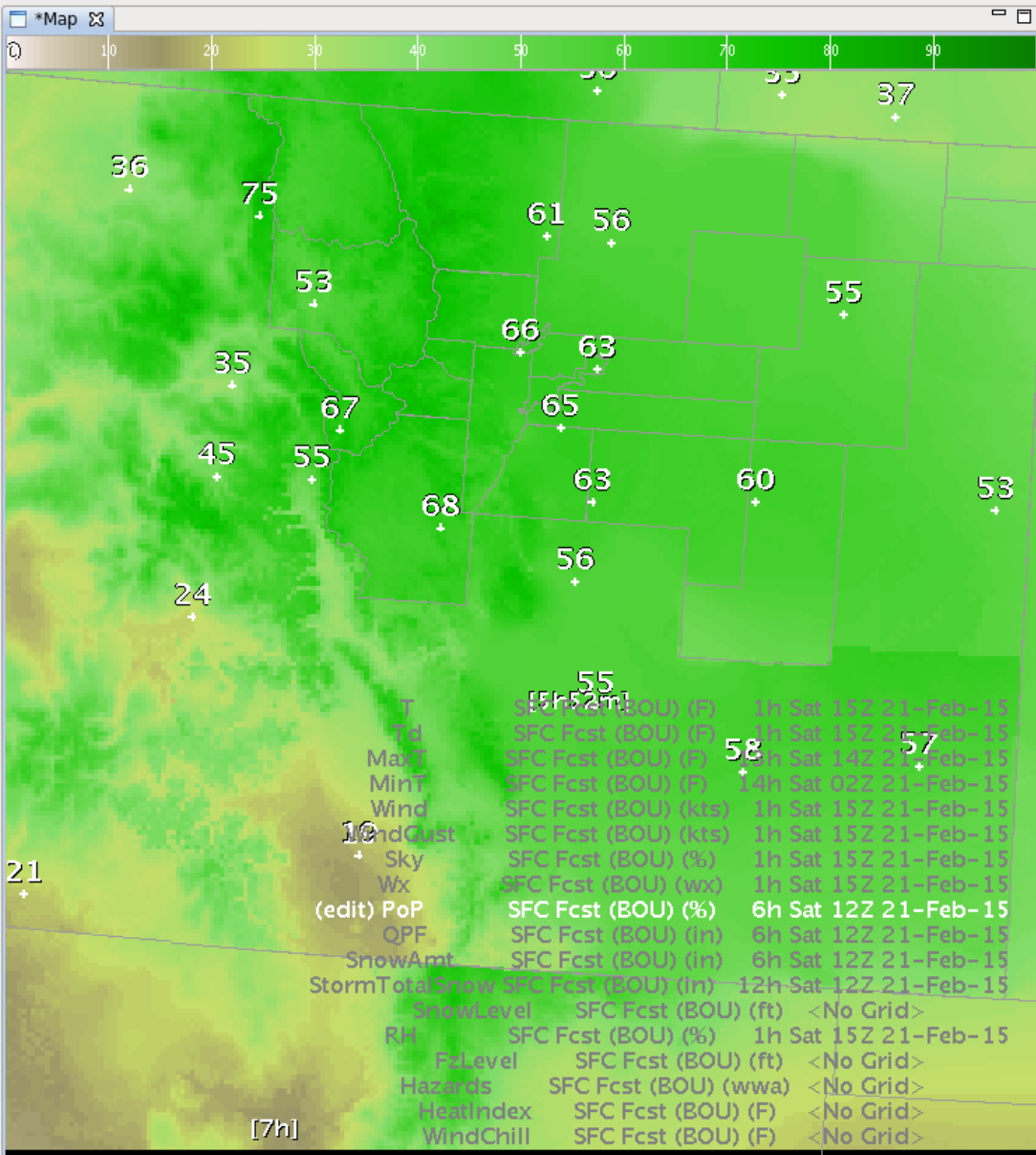


Grid Manager

Day 3 ----- Day 4 ----- Day 5 -----

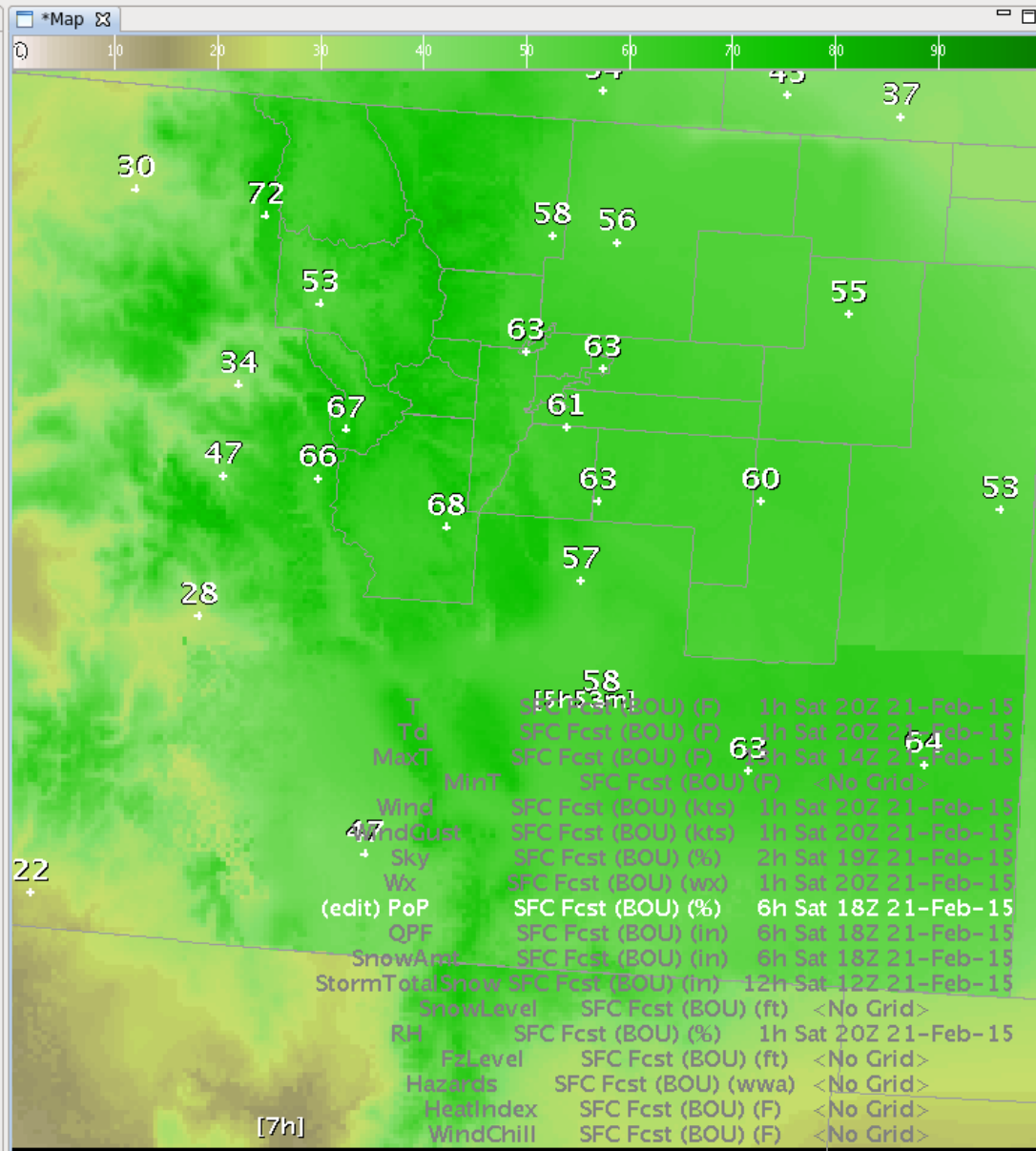
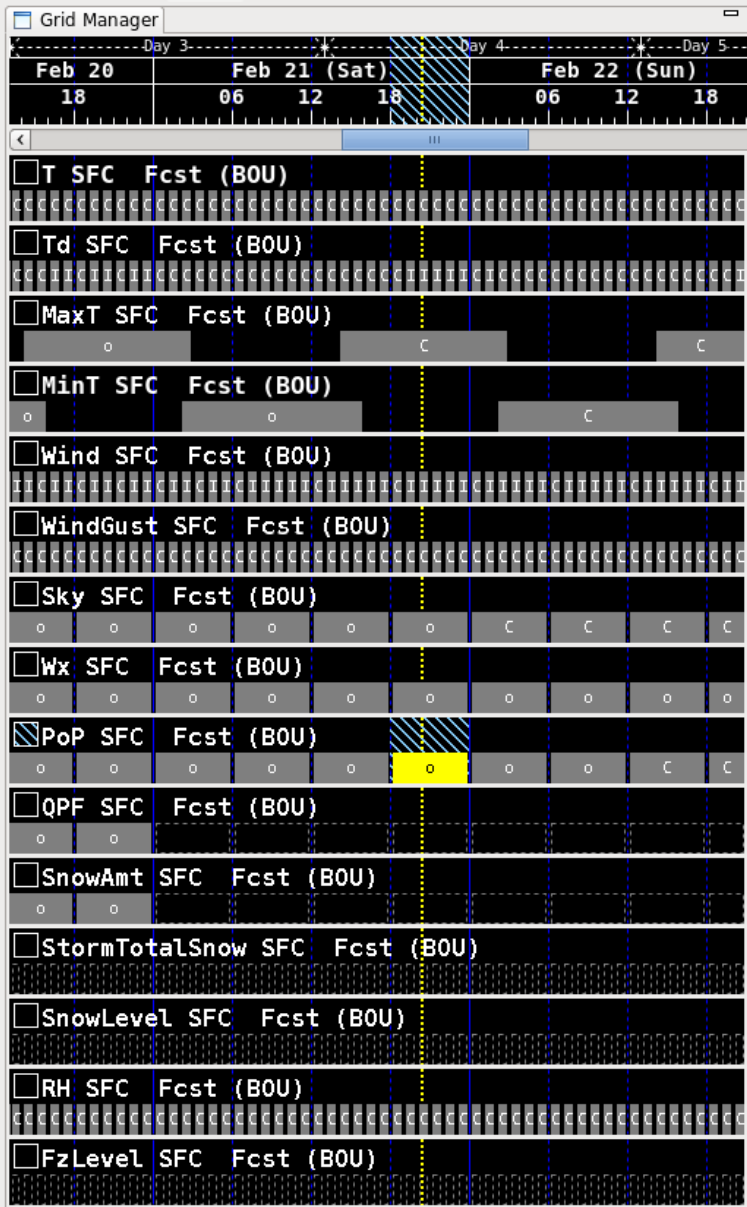
Feb 20	Feb 21	Sat	Feb 22 (Sun)
18	06 12 18	18	06 12 18

- T SFC Fcst (BOU)
- Td SFC Fcst (BOU)
- MaxT SFC Fcst (BOU)
- MinT SFC Fcst (BOU)
- Wind SFC Fcst (BOU)
- WindGust SFC Fcst (BOU)
- Sky SFC Fcst (BOU)
- Wx SFC Fcst (BOU)
- PoP SFC Fcst (BOU)
- QPF SFC Fcst (BOU)
- SnowAmt SFC Fcst (BOU)
- StormTotalSnow SFC Fcst (BOU)
- SnowLevel SFC Fcst (BOU)
- RH SFC Fcst (BOU)
- FzLevel SFC Fcst (BOU)





Hydro GFE D2D

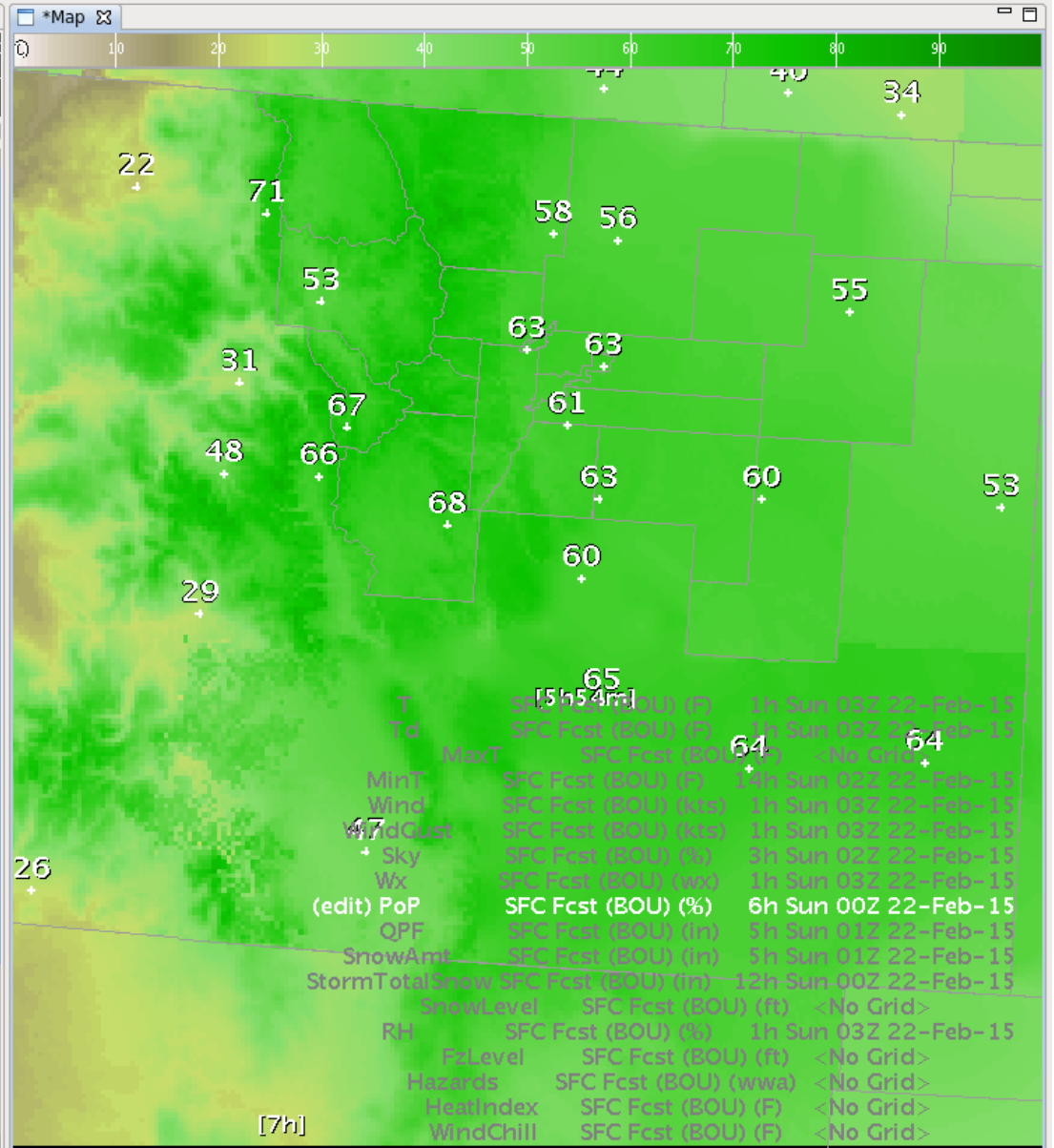


Grid Manager

Day 3 Day 4 Day 5

Feb 20 18 Feb 21 (Sat) 06 12 18 Feb 22 (Sun) 06 12 18

- T SFC Fcst (BOU)
- Td SFC Fcst (BOU)
- MaxT SFC Fcst (BOU)
- MinT SFC Fcst (BOU)
- Wind SFC Fcst (BOU)
- WindGust SFC Fcst (BOU)
- Sky SFC Fcst (BOU)
- Wx SFC Fcst (BOU)
- PoP SFC Fcst (BOU)
- QPF SFC Fcst (BOU)
- SnowAmt SFC Fcst (BOU)
- StormTotalSnow SFC Fcst (BOU)
- SnowLevel SFC Fcst (BOU)
- RH SFC Fcst (BOU)
- FzLevel SFC Fcst (BOU)

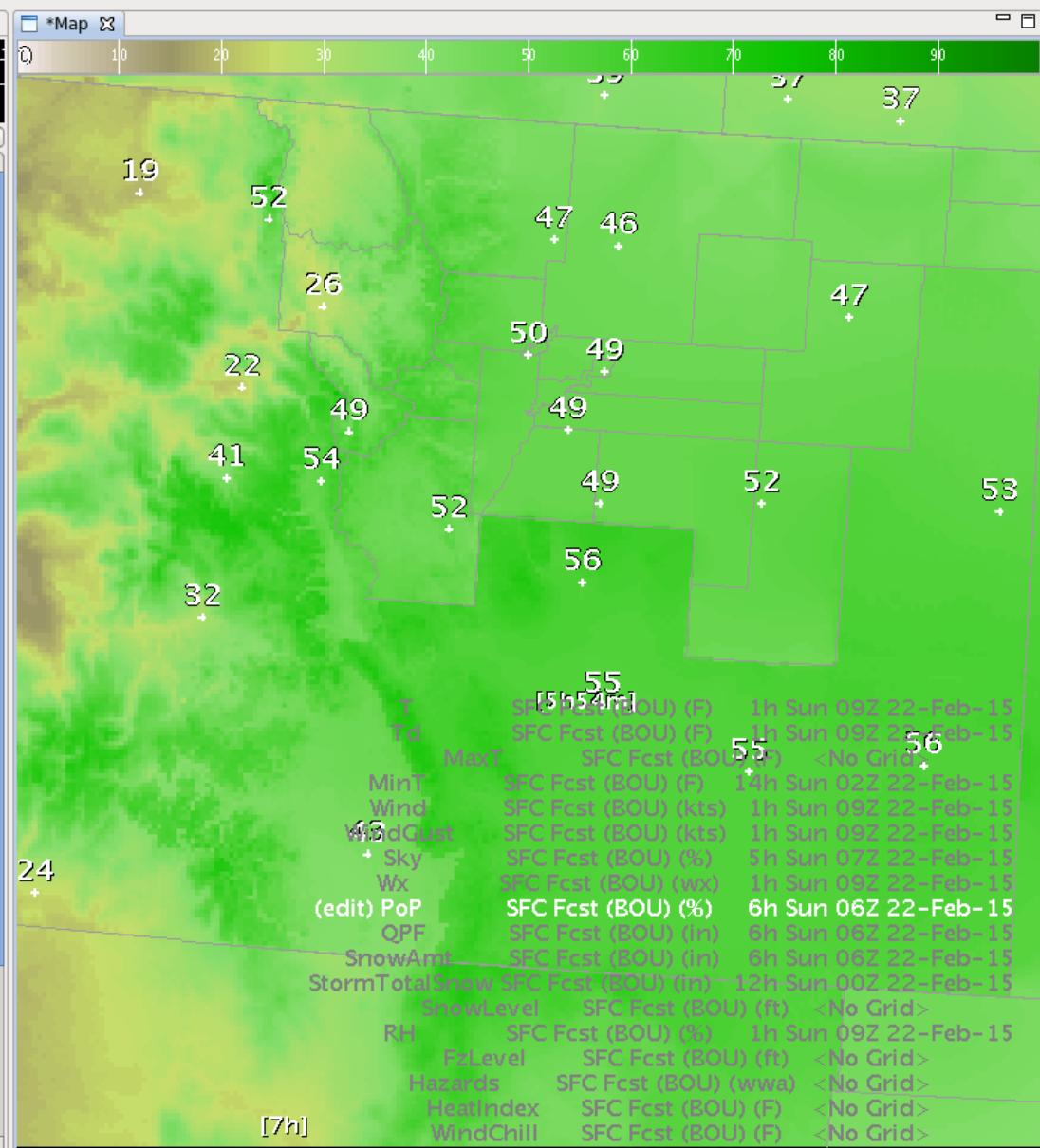


Navigation icons: Home, Back, Forward, Refresh, D, Normal, Alert, Print, Zoom, etc. Labels: E U 32 TC ? = Q 1 2 3 4 5

Hydro GFE D2D

Grid Manager

	Day 3		Day 4		Day 5		
	Feb 20	Feb 21 (Sat)		Feb 22 (Sun)			
	18	06	12	18	06	12	18
<input type="checkbox"/> T SFC Fcst (BOU)							
<input type="checkbox"/> Td SFC Fcst (BOU)							
<input type="checkbox"/> MaxT SFC Fcst (BOU)							
<input type="checkbox"/> MinT SFC Fcst (BOU)							
<input type="checkbox"/> Wind SFC Fcst (BOU)							
<input type="checkbox"/> WindGust SFC Fcst (BOU)							
<input type="checkbox"/> Sky SFC Fcst (BOU)							
<input type="checkbox"/> Wx SFC Fcst (BOU)							
<input checked="" type="checkbox"/> PoP SFC Fcst (BOU)							
<input type="checkbox"/> QPF SFC Fcst (BOU)							
<input type="checkbox"/> SnowAmt SFC Fcst (BOU)							
<input type="checkbox"/> StormTotalSnow SFC Fcst (BOU)							
<input type="checkbox"/> SnowLevel SFC Fcst (BOU)							
<input type="checkbox"/> RH SFC Fcst (BOU)							
<input type="checkbox"/> FzLevel SFC Fcst (BOU)							



Navigation icons including Home, Back, Forward, and various tool icons. Includes labels like 'Normal', 'E U', and a scale of 1-5.

Hydro GFE D2D

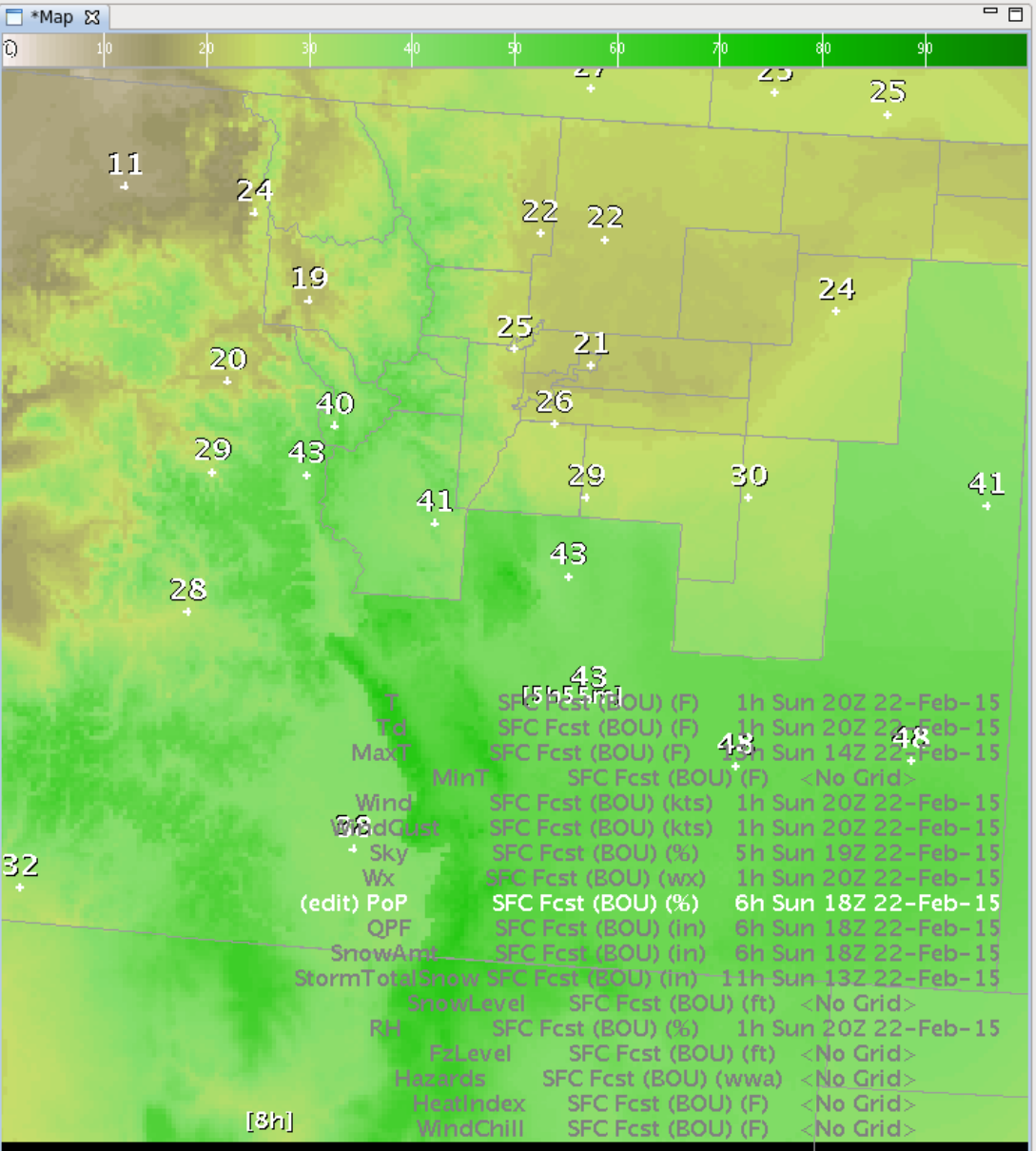
Grid Manager

Day 3 Day 4 Day 5

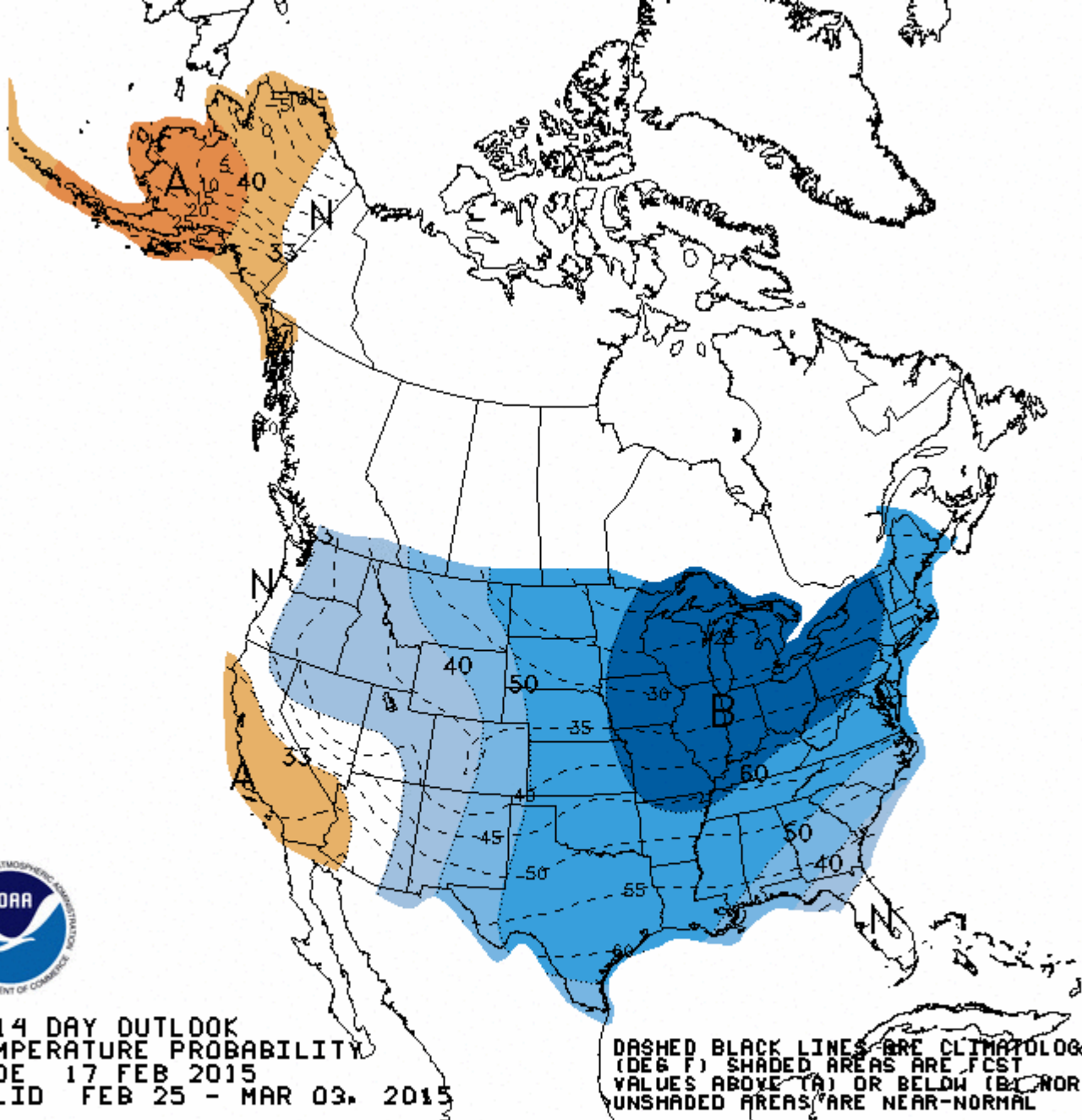
Feb 20	Feb 21 (Sat)		Feb 22 (Sun)	
18	06	12	18	06 12 18

Grid Manager Panel:

- T SFC Fcst (BOU)
- Td SFC Fcst (BOU)
- MaxT SFC Fcst (BOU)
- MinT SFC Fcst (BOU)
- Wind SFC Fcst (BOU)
- WindGust SFC Fcst (BOU)
- Sky SFC Fcst (BOU)
- Wx SFC Fcst (BOU)
- PoP SFC Fcst (BOU)
- QPF SFC Fcst (BOU)
- SnowAmt SFC Fcst (BOU)
- StormTotalSnow SFC Fcst (BOU)
- SnowLevel SFC Fcst (BOU)
- RH SFC Fcst (BOU)
- FzLevel SFC Fcst (BOU)



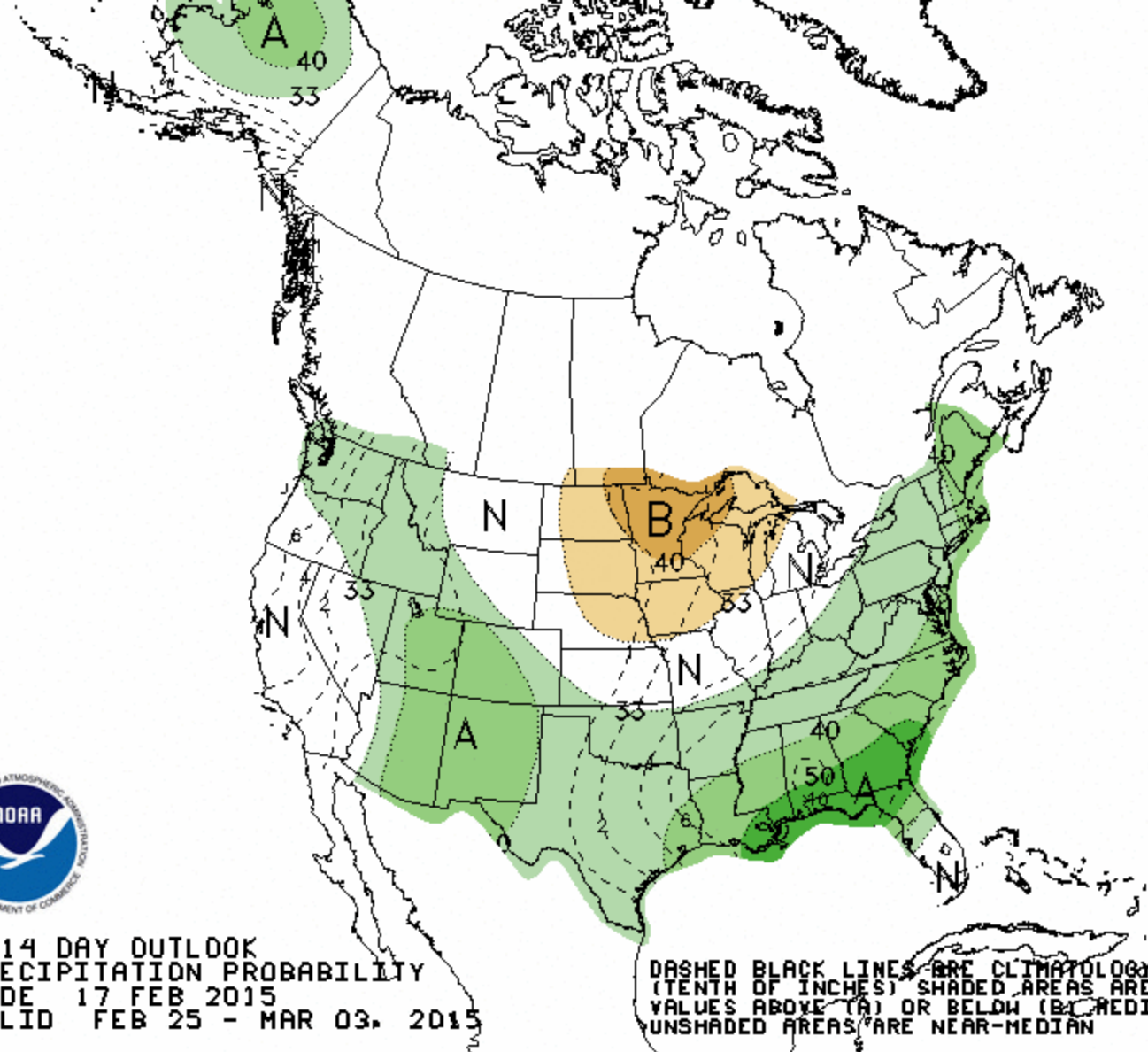




8-14 DAY OUTLOOK  
 TEMPERATURE PROBABILITY  
 MADE 17 FEB 2015  
 VALID FEB 25 - MAR 03, 2015

DASHED BLACK LINES ARE CLIMATOLOGY (DEG F) SHADED AREAS ARE FCST VALUES ABOVE (A) OR BELOW (B) NORMAL UNSHADED AREAS ARE NEAR-NORMAL





8-14 DAY OUTLOOK  
 PRECIPITATION PROBABILITY  
 MADE 17 FEB 2015  
 VALID FEB 25 - MAR 03, 2015

DASHED BLACK LINES ARE CLIMATOLOGY (TENTH OF INCHES) SHADED AREAS ARE FCS VALUES ABOVE (A) OR BELOW (B) MEDIAN UNSHADED AREAS ARE NEAR-MEDIAN

