

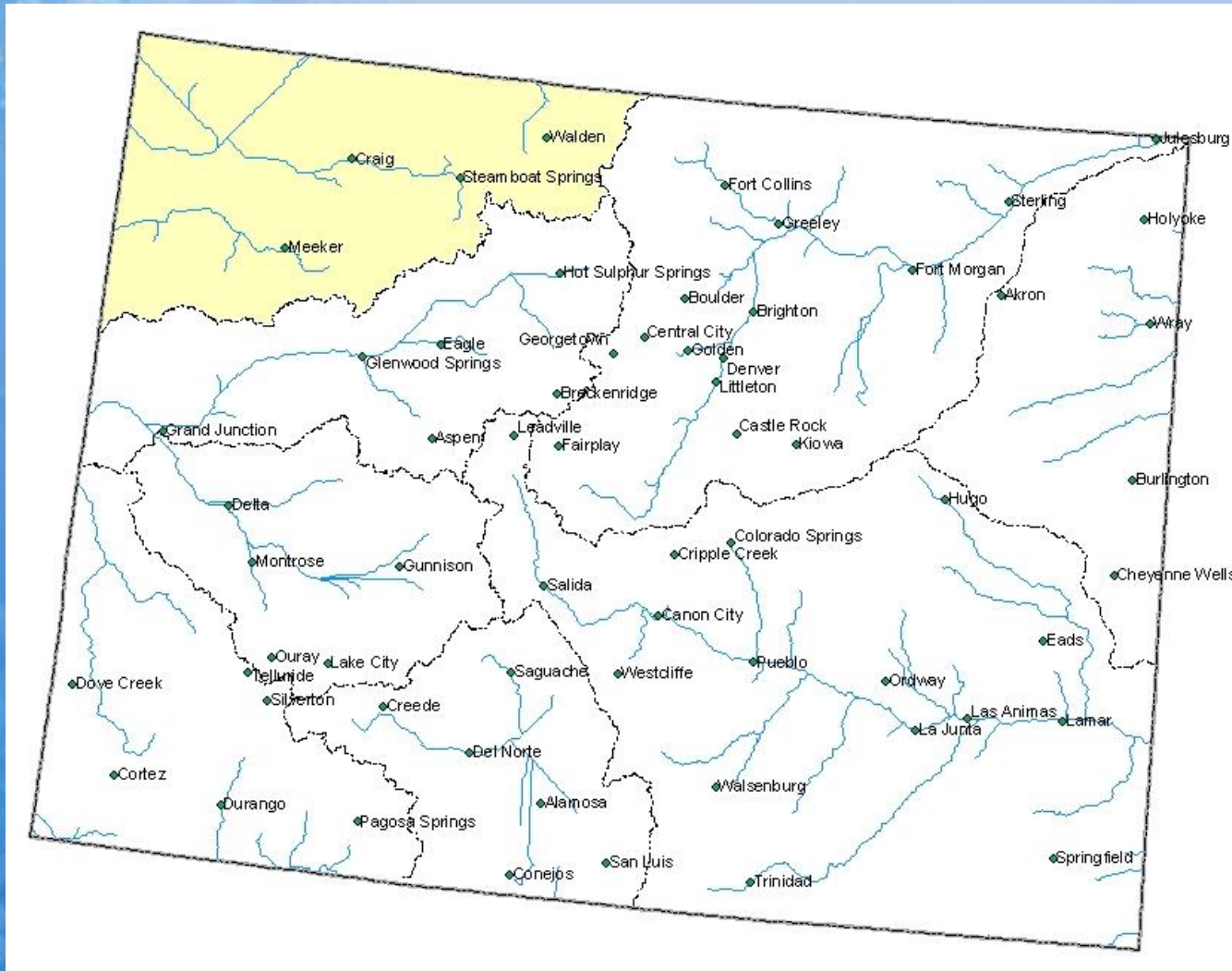
NRCS – Snow Survey & Water Supply Forecasting

Mike Gillespie

Water Availability Task Force Meeting

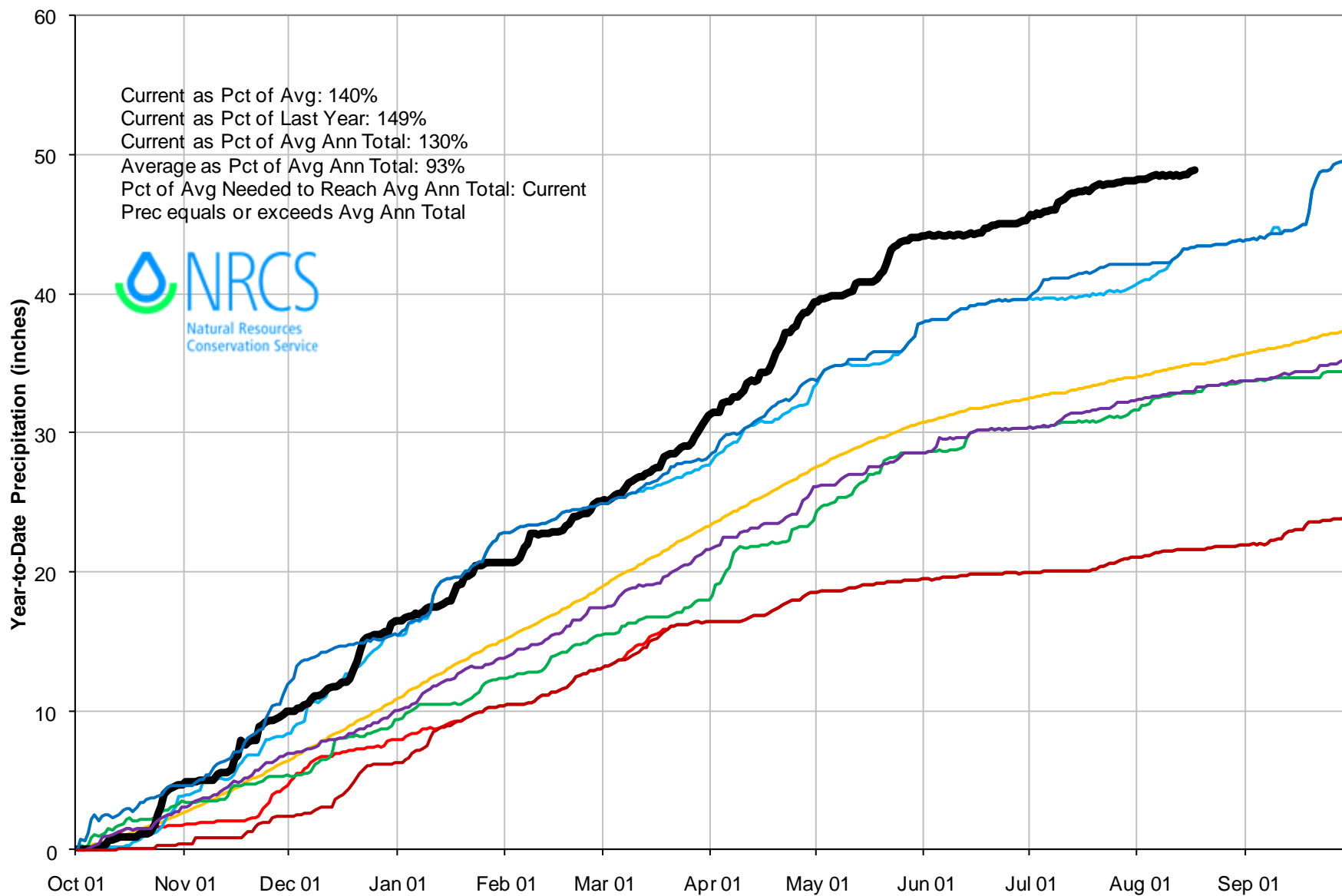
August 17, 2011

Yampa, White & North Platte River Basins Summary



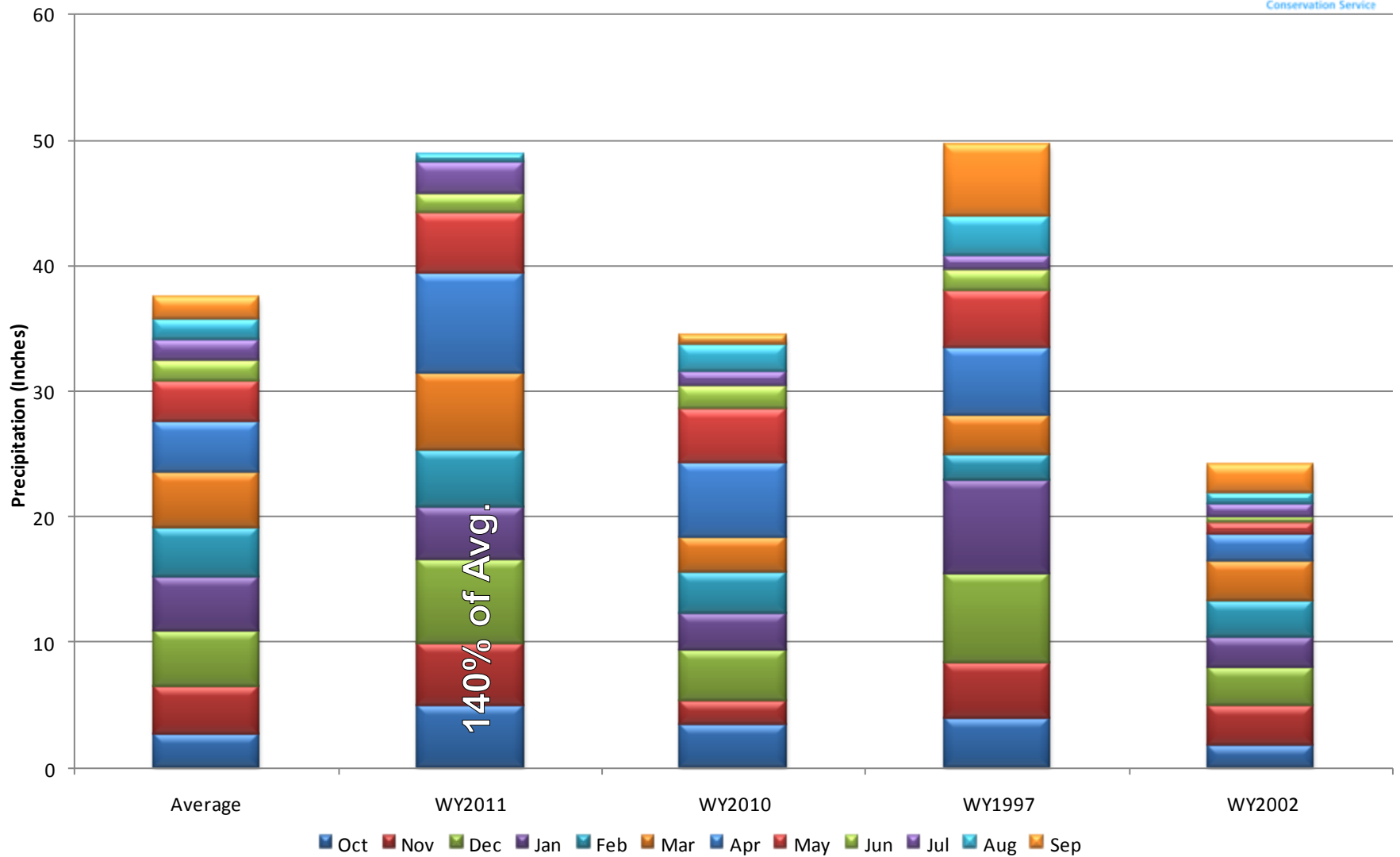
Yampa and White River Basins High/Low Year-to-Date Precipitation Summary

Based on Provisional SNOTEL data as of Aug 17, 2011



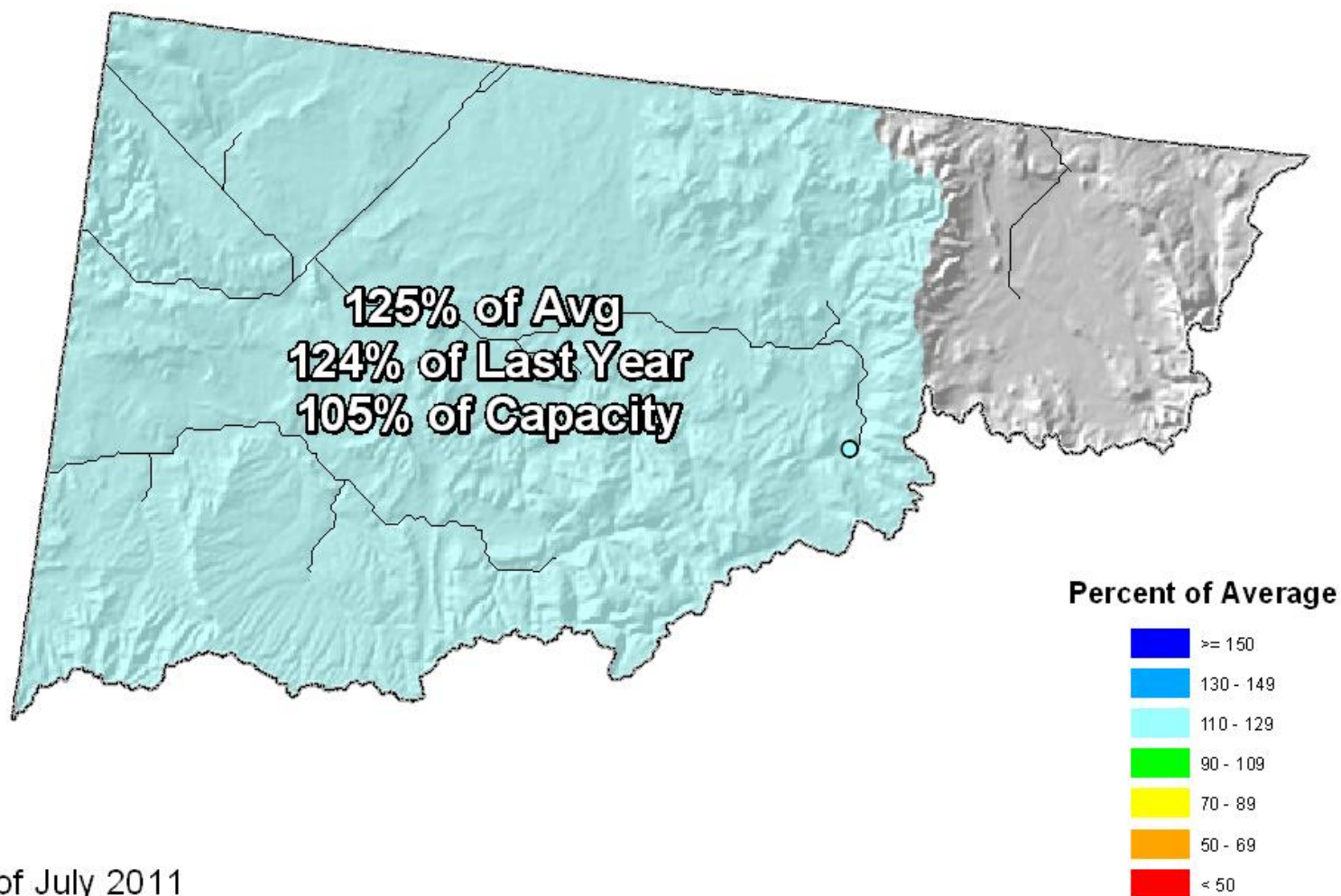
Yampa and White River Basins High/Low Monthly Precipitation Summary

Based on Provisional SNOTEL data as of Aug 17, 2011



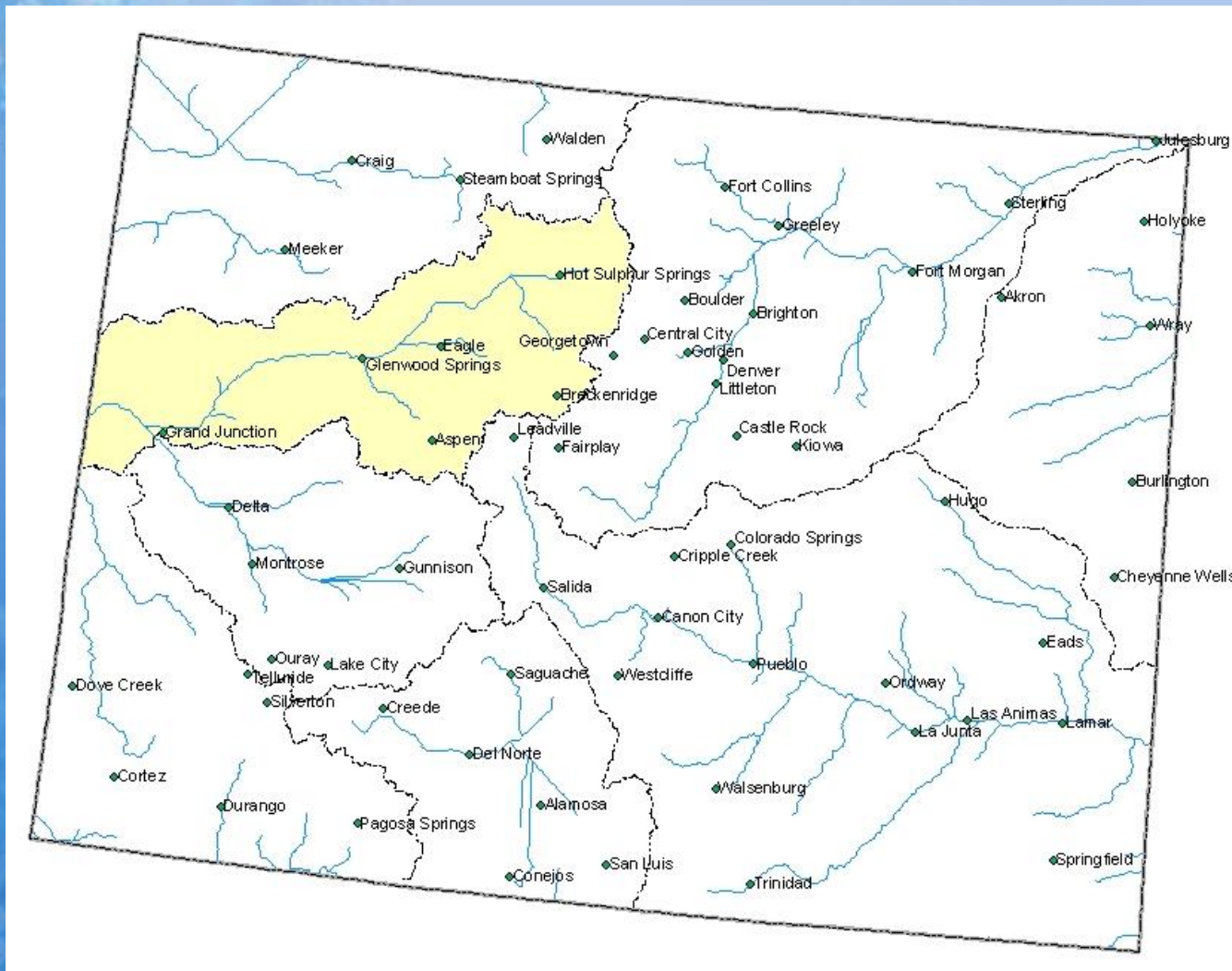
Yampa & White River Basins Reservoir Storage Map

*Provisional Data
Subject to Revision*



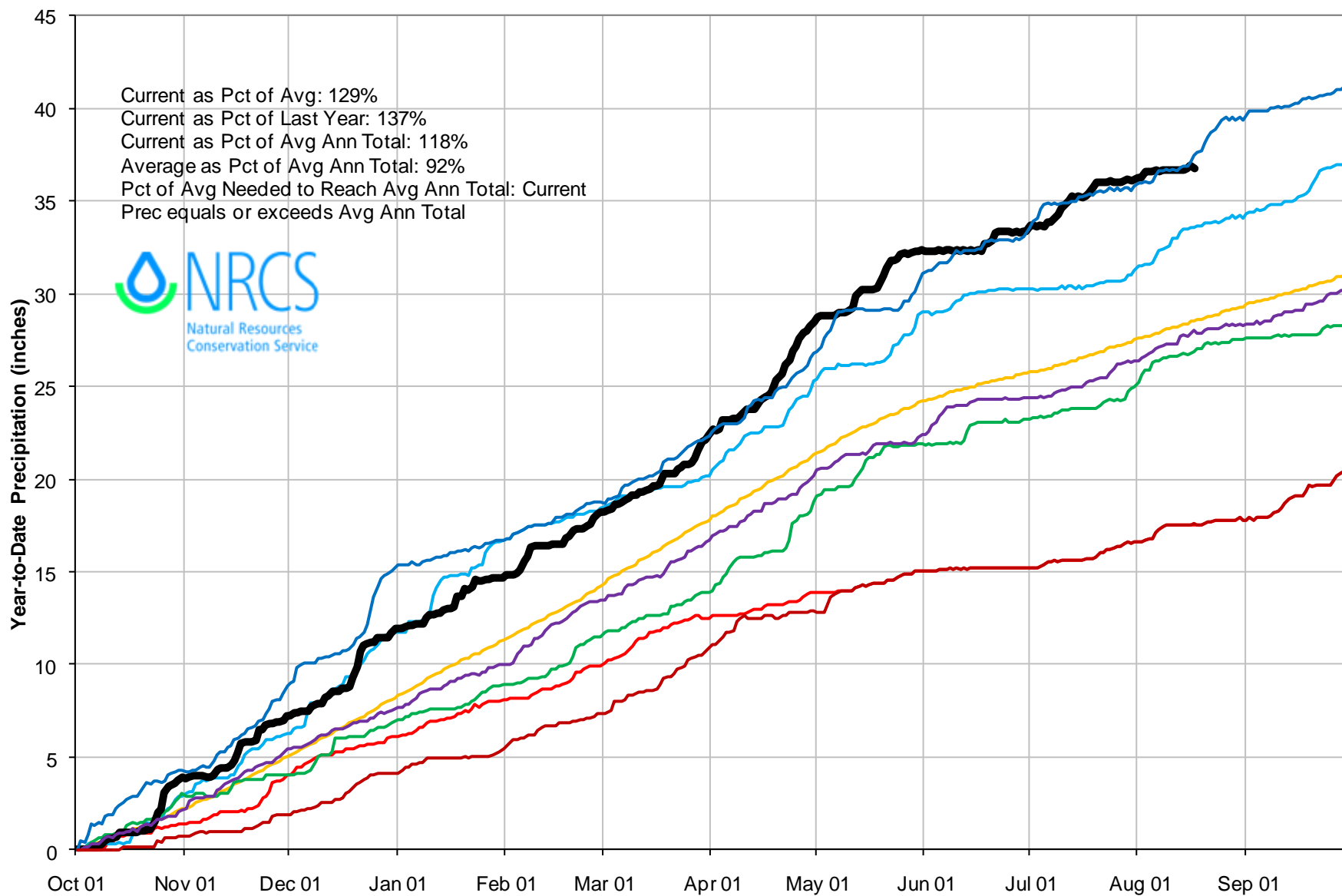
End of July 2011

Colorado River Basin Summary



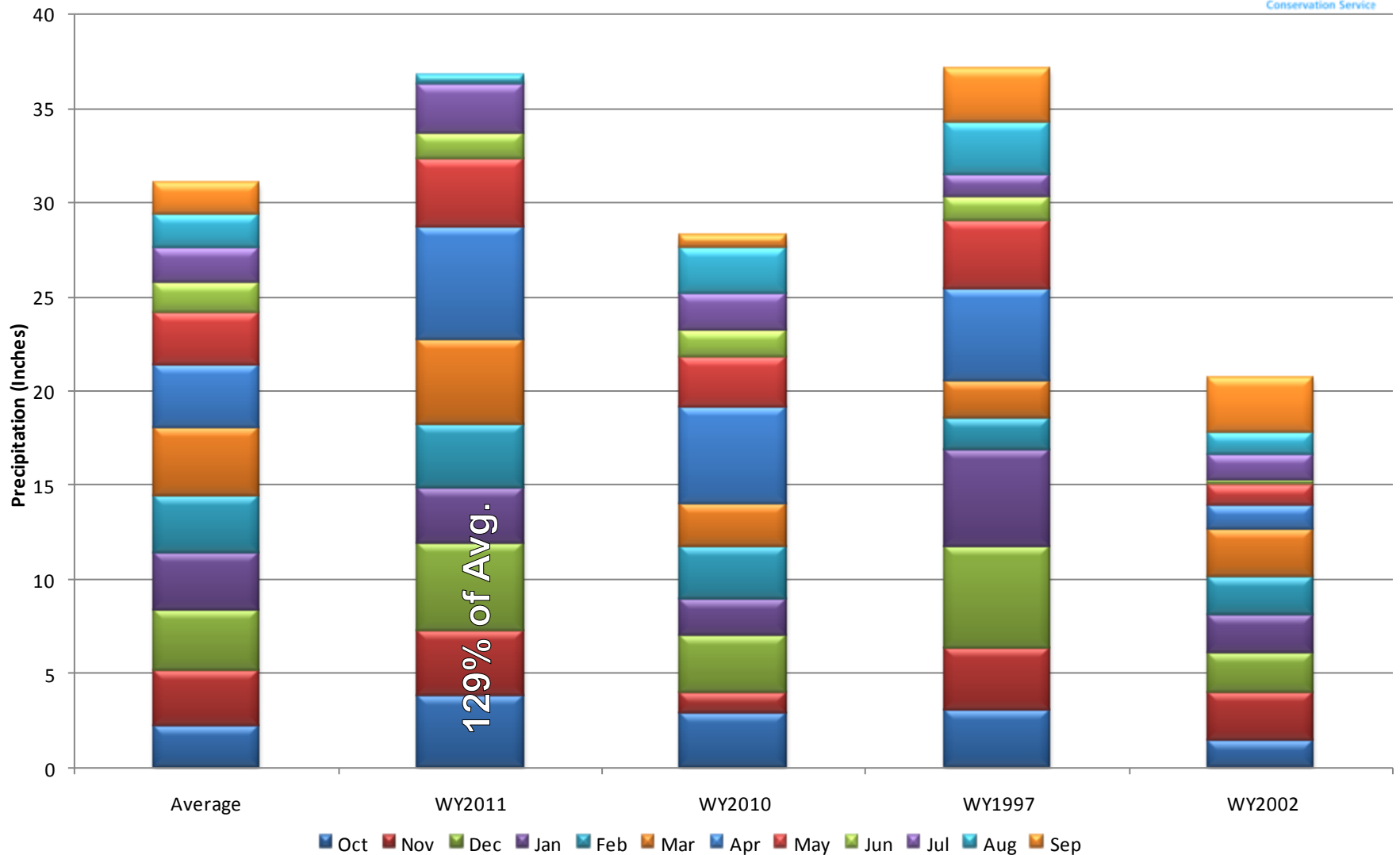
Upper Colorado River Basin High/Low Year-to-Date Precipitation Summary

Based on Provisional SNOTEL data as of Aug 17, 2011




Upper Colorado River Basin High/Low Monthly Precipitation Summary

Based on Provisional SNOTEL data as of Aug 17, 2011

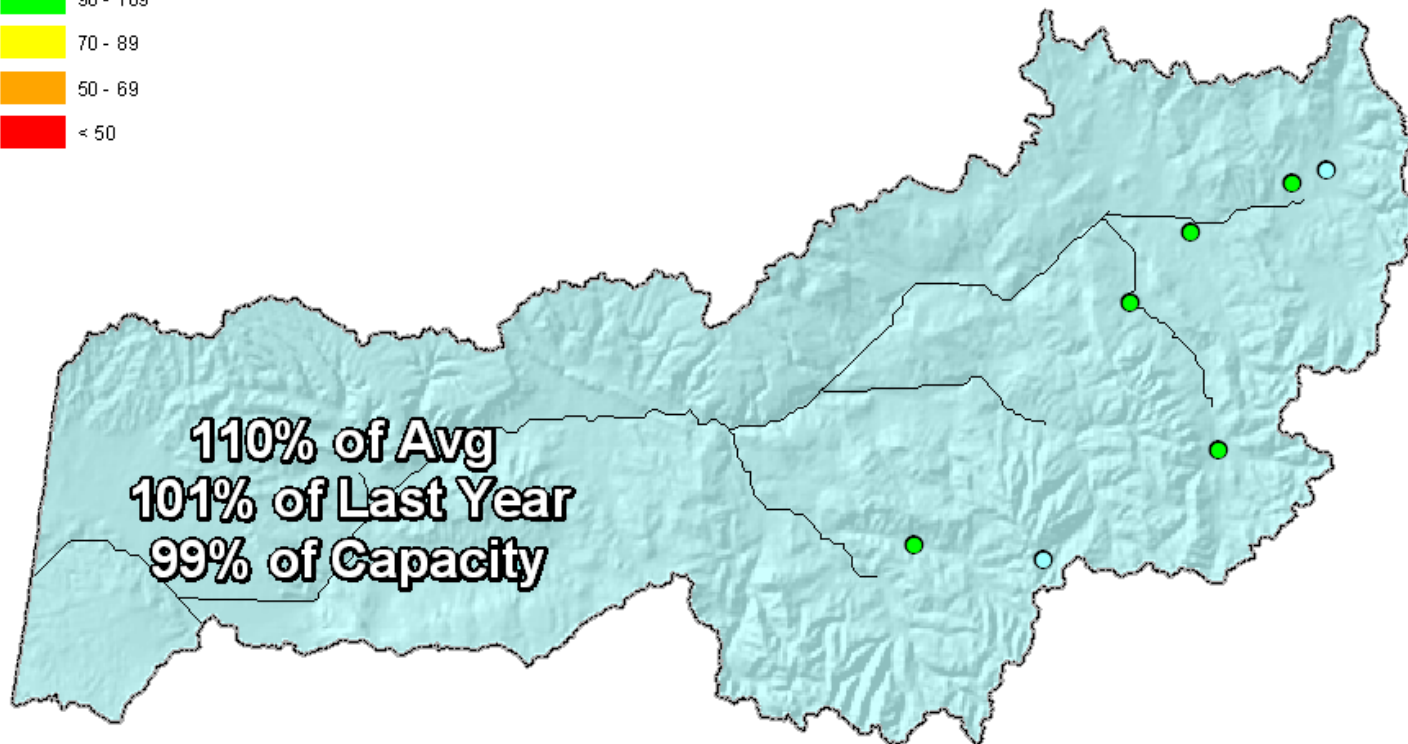


Colorado River Basin Reservoir Storage Map

Percent of Average

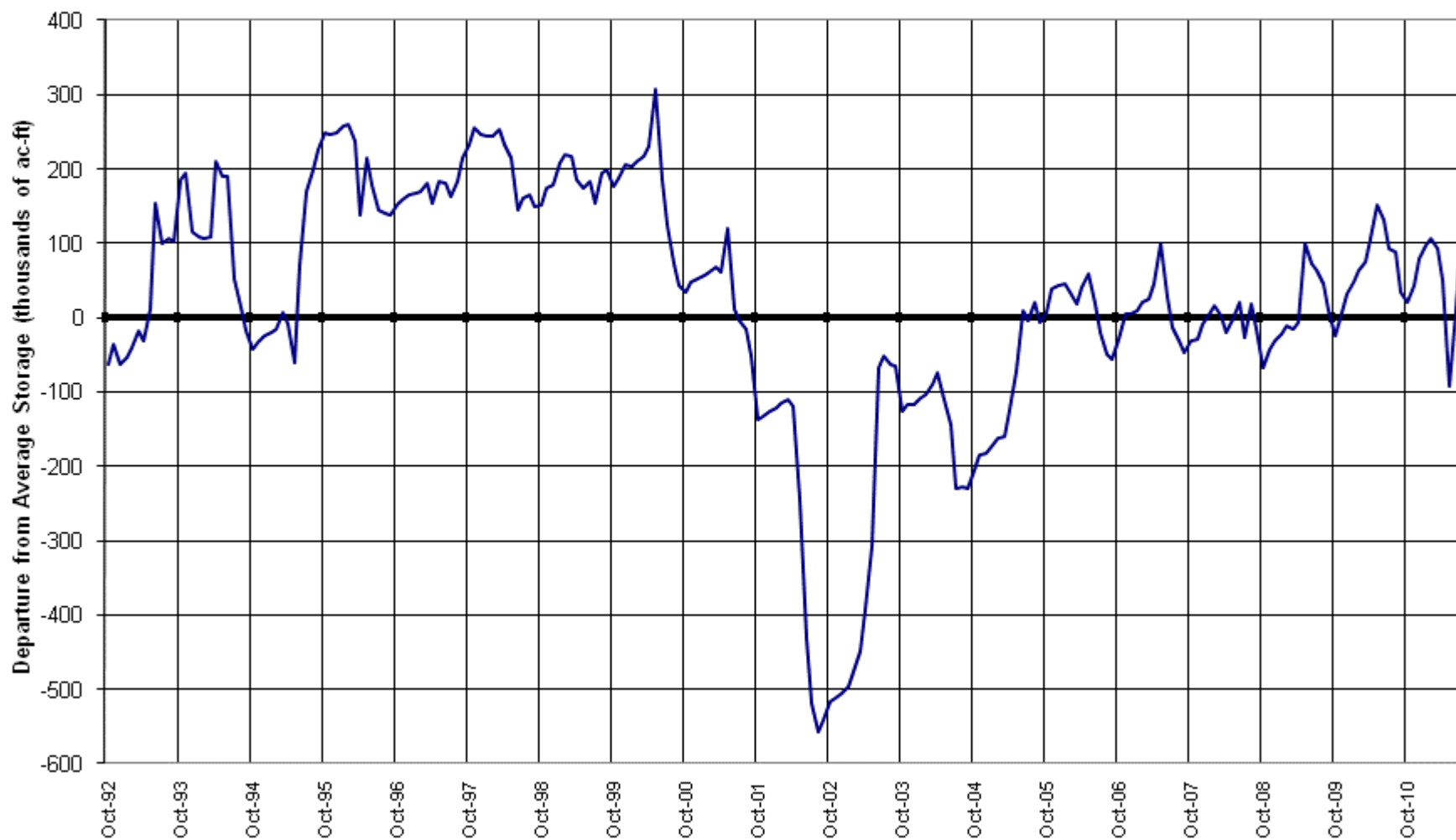


*Provisional Data
Subject to Revision*

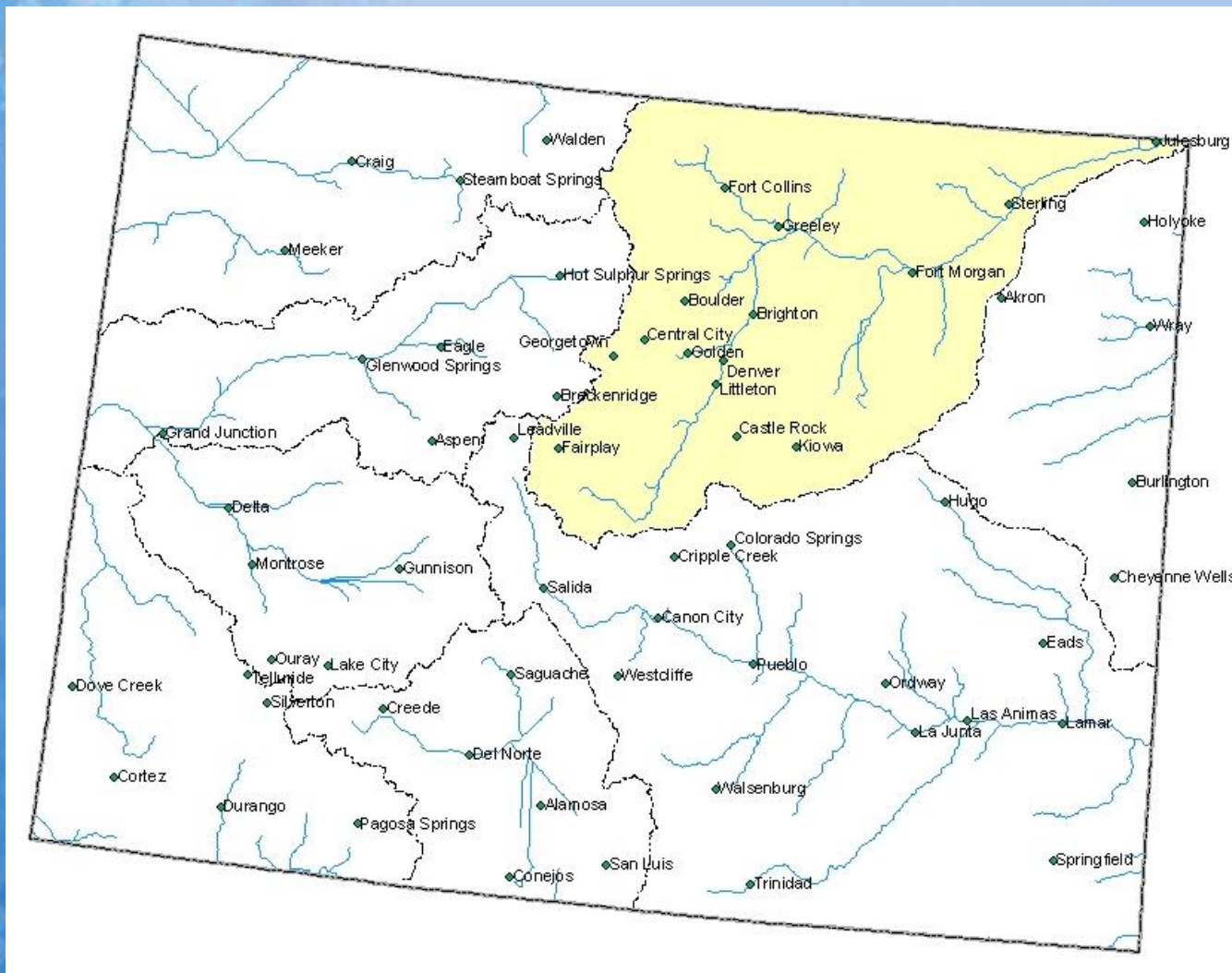


End of July 2011

COLORADO RIVER BASIN
Reservoir Storage
Departure from Average

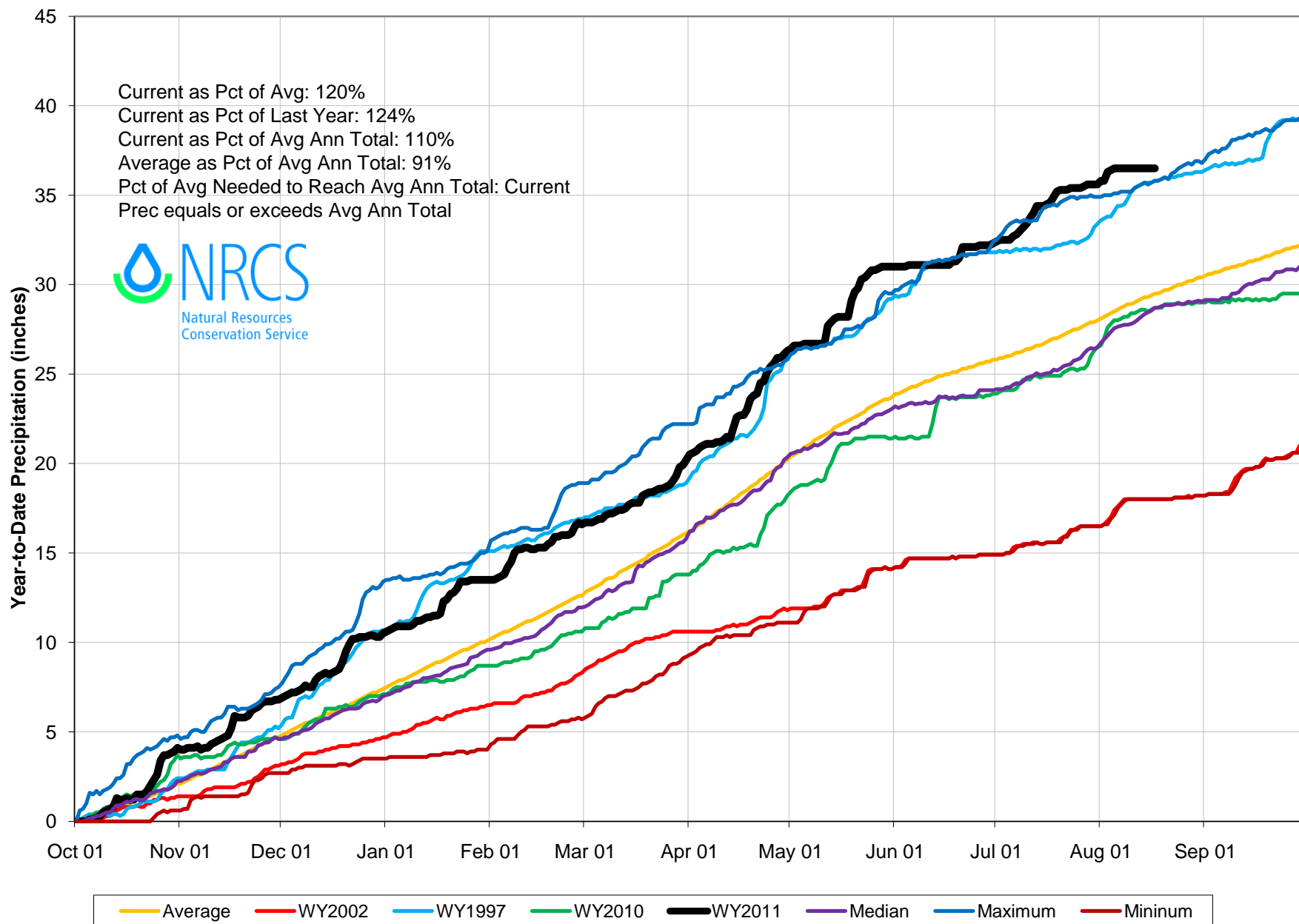


South Platte River Basin Summary



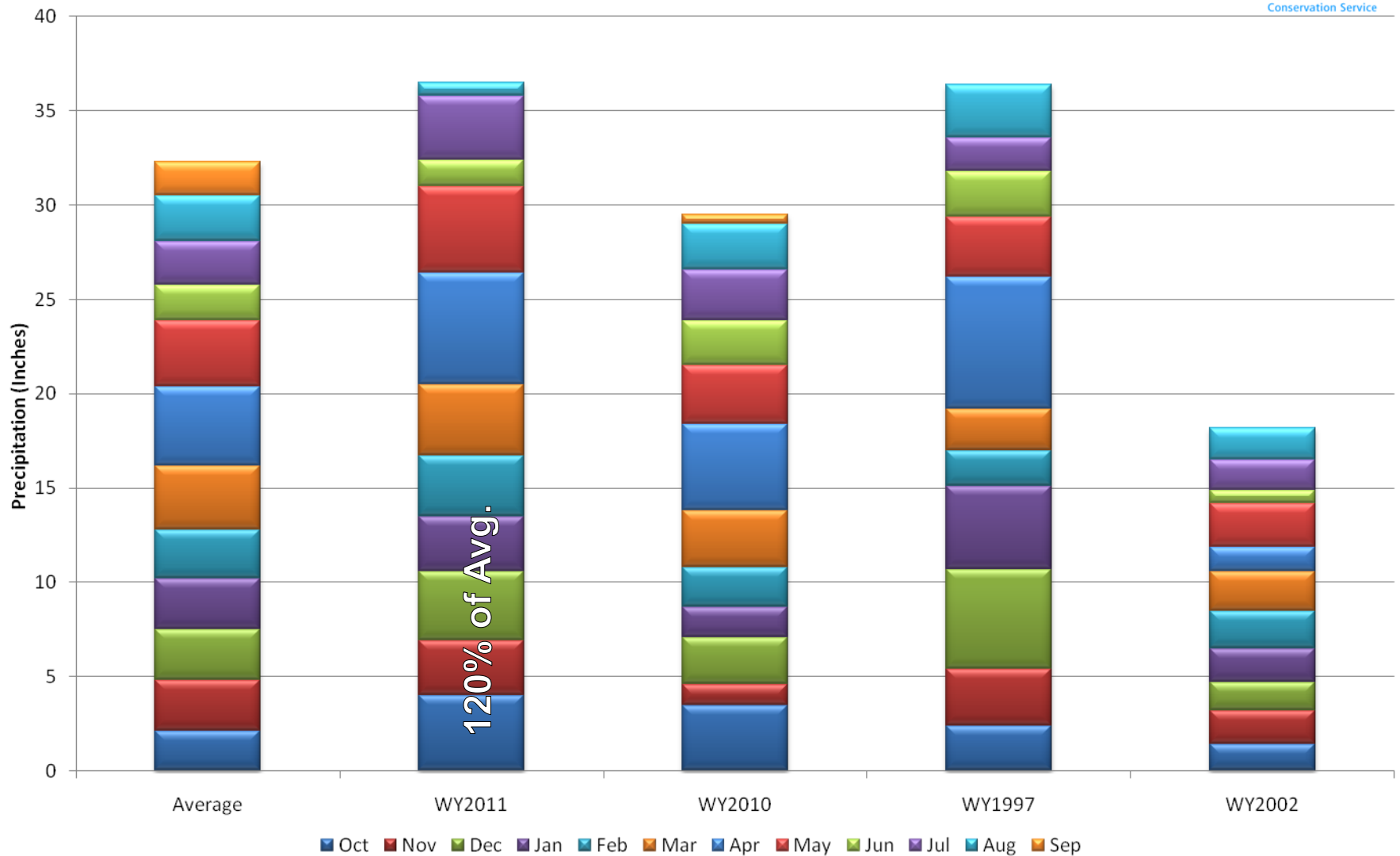
South Platte River Basin High/Low Year-to-Date Precipitation Summary

Based on Provisional SNOTEL data as of Aug 17, 2011



South Platte River Basin High/Low Monthly Precipitation Summary

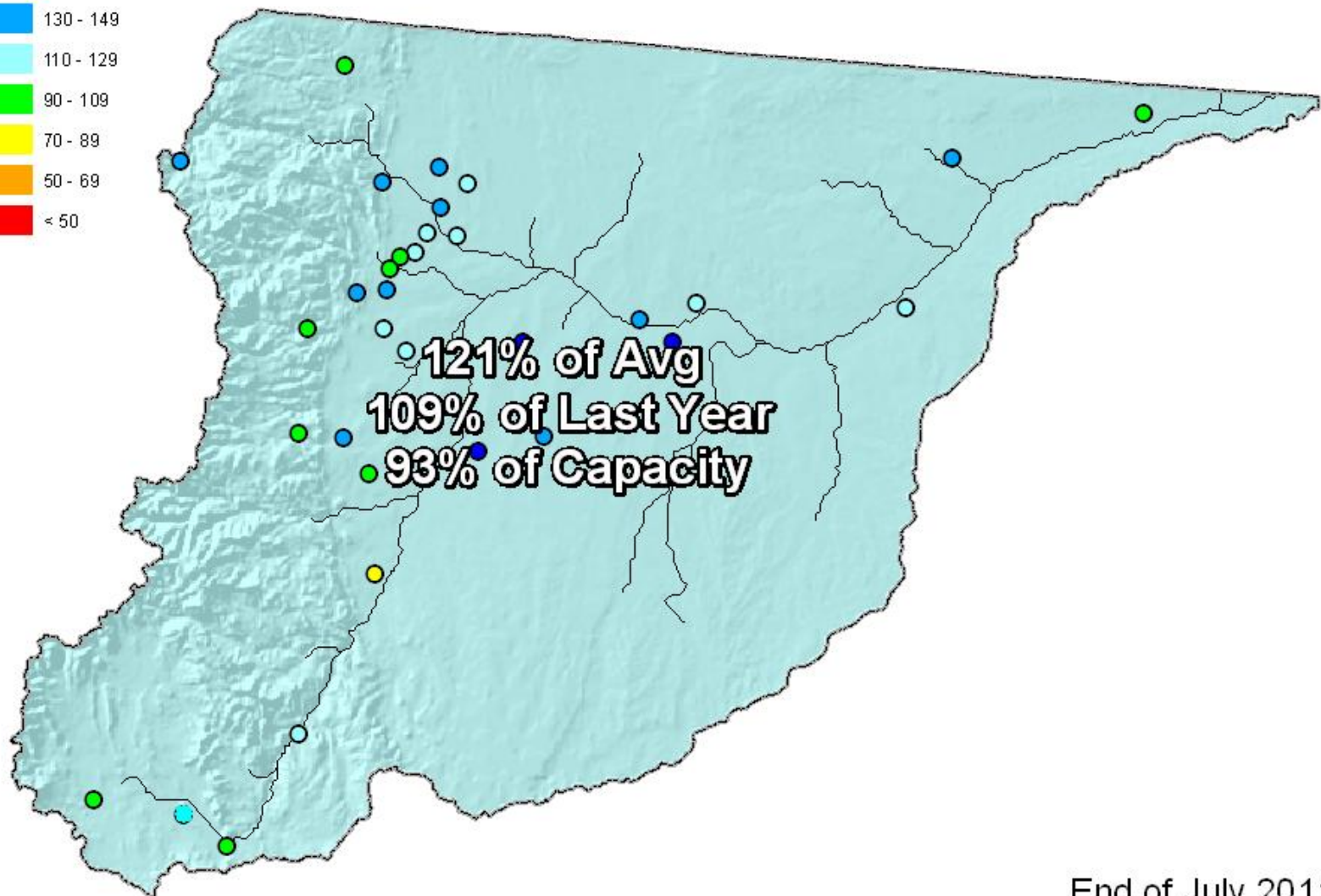

Based on Provisional SNOTEL data as of Aug 17, 2011



South Platte River Basin Reservoir Storage Map

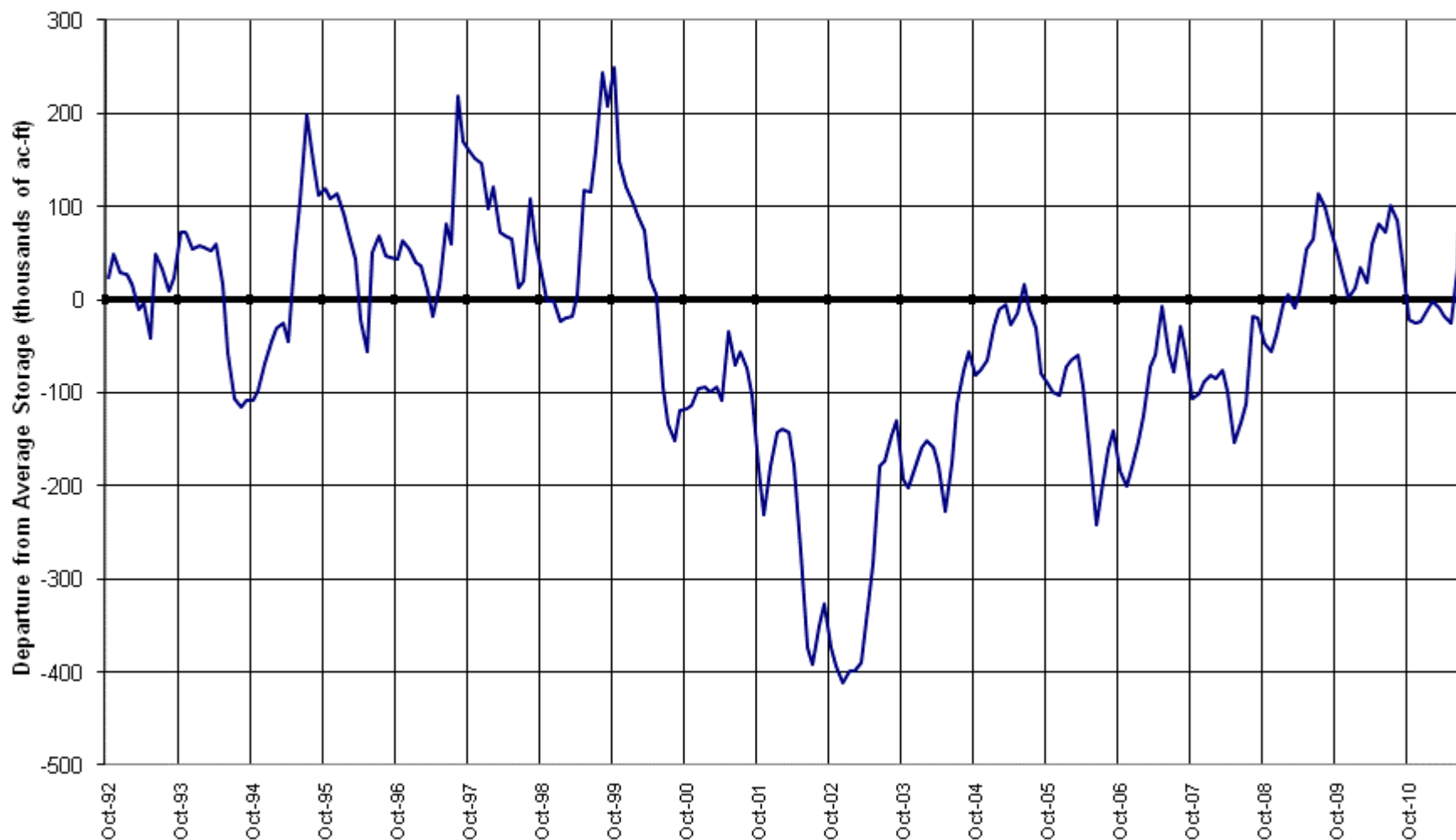
Percent of Average

*Provisional Data
Subject to Revision*

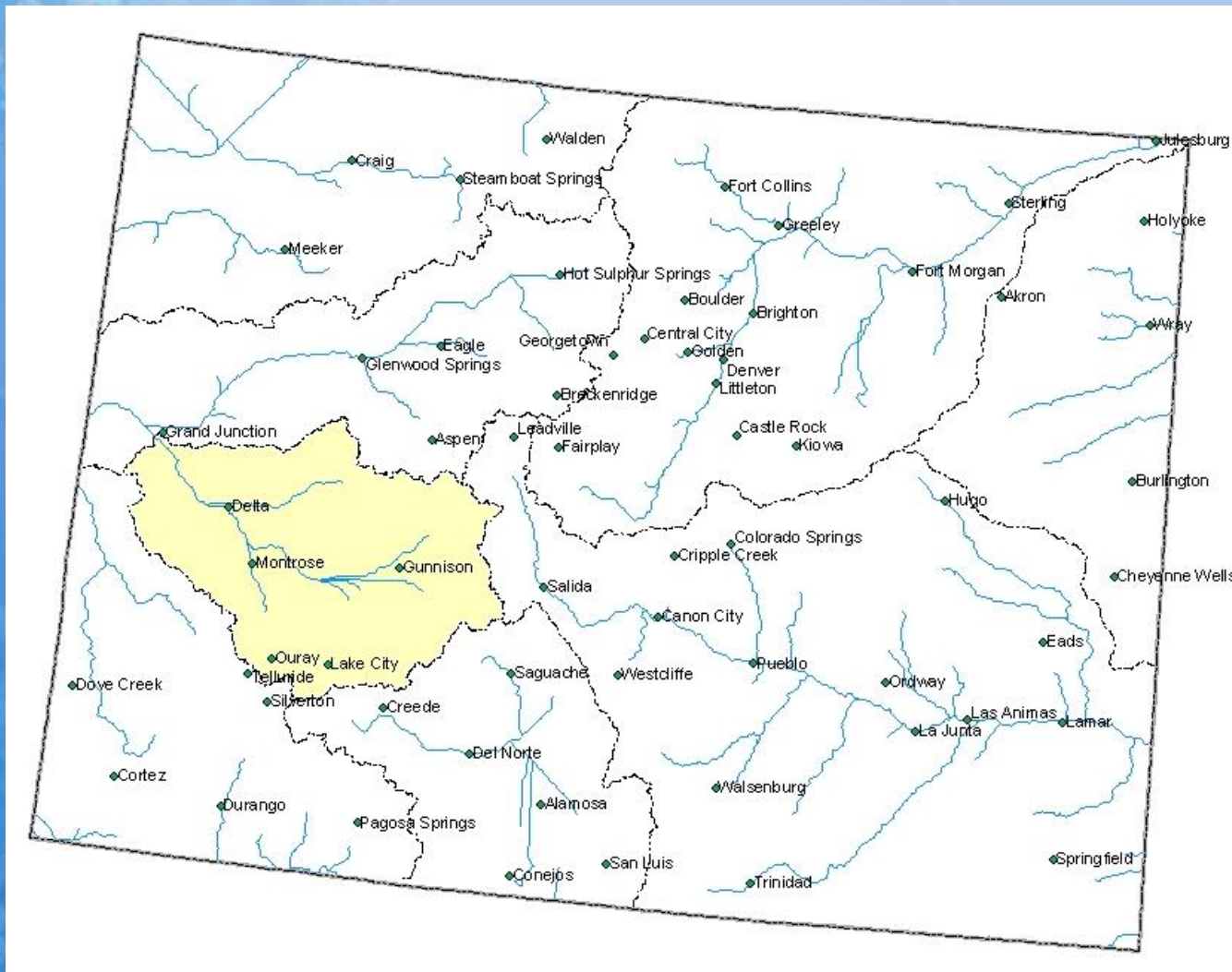


End of July 2011

SOUTH PLATTE RIVER BASIN
Reservoir Storage
Departure from Average

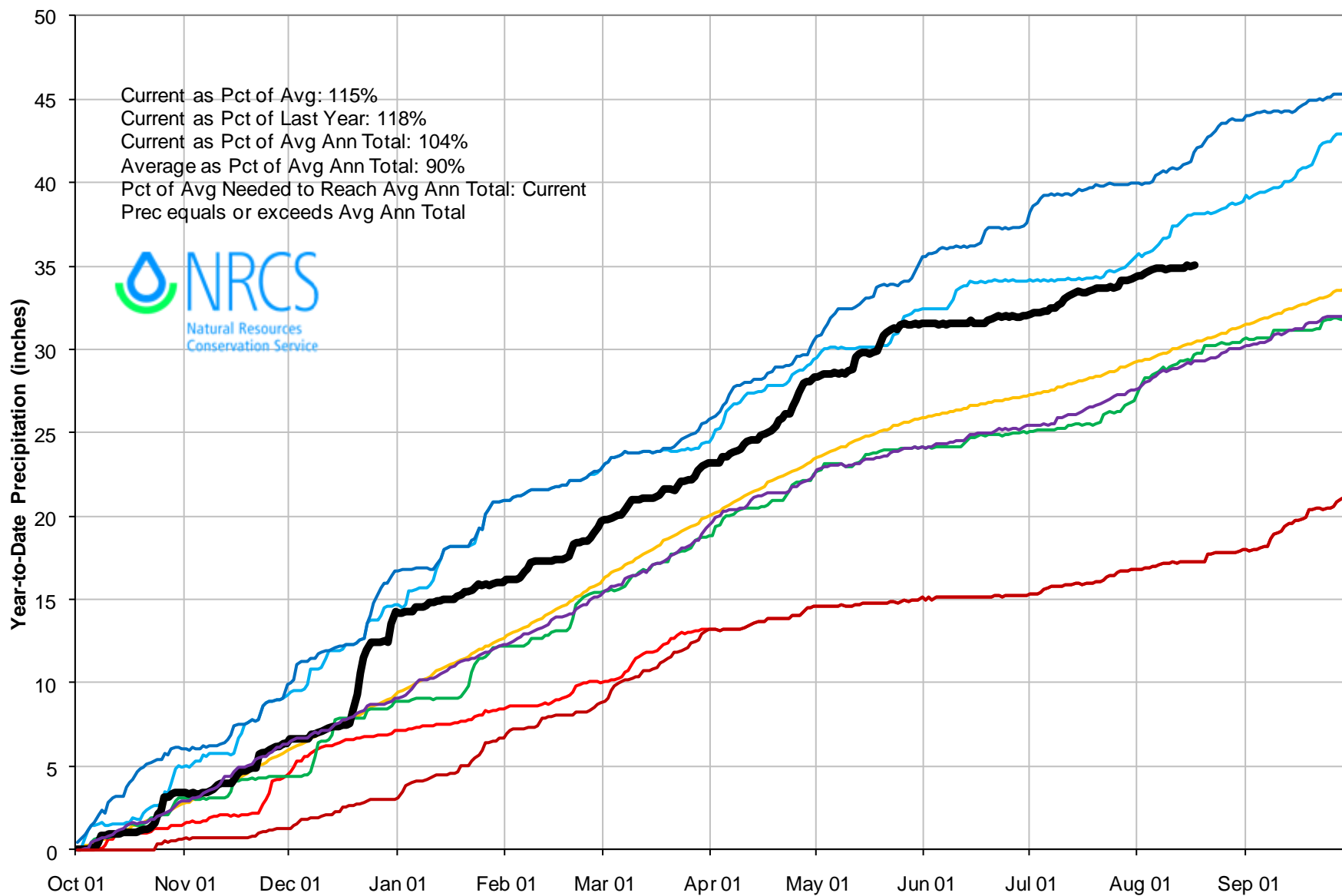


Gunnison River Basin Summary

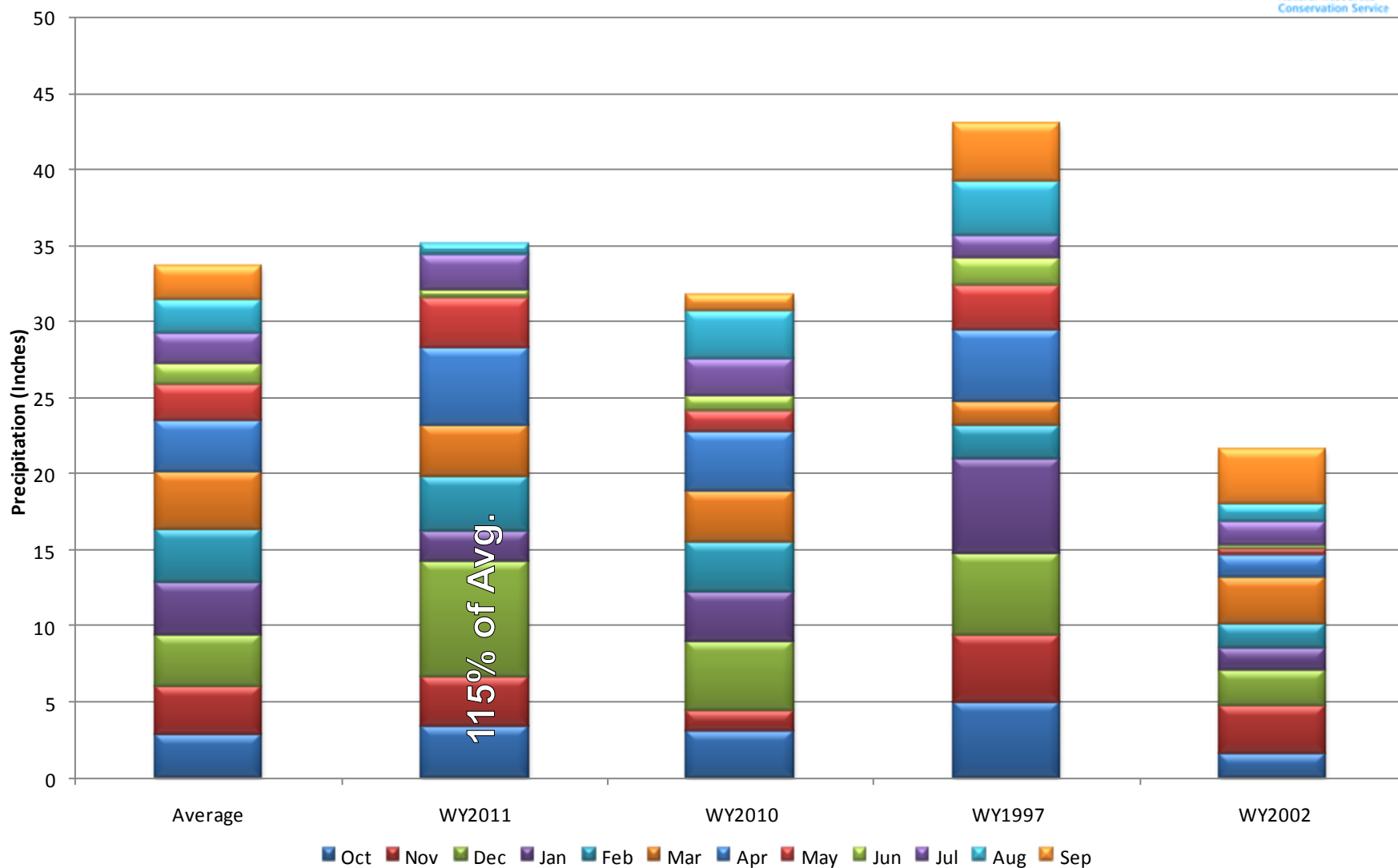


Gunnison River Basin High/Low Year-to-Date Precipitation Summary

Based on Provisional SNOTEL data as of Aug 17, 2011




Based on Provisional SNOTEL data as of Aug 17, 2011



Gunnison River Basin Reservoir Storage Map

Percent of Average

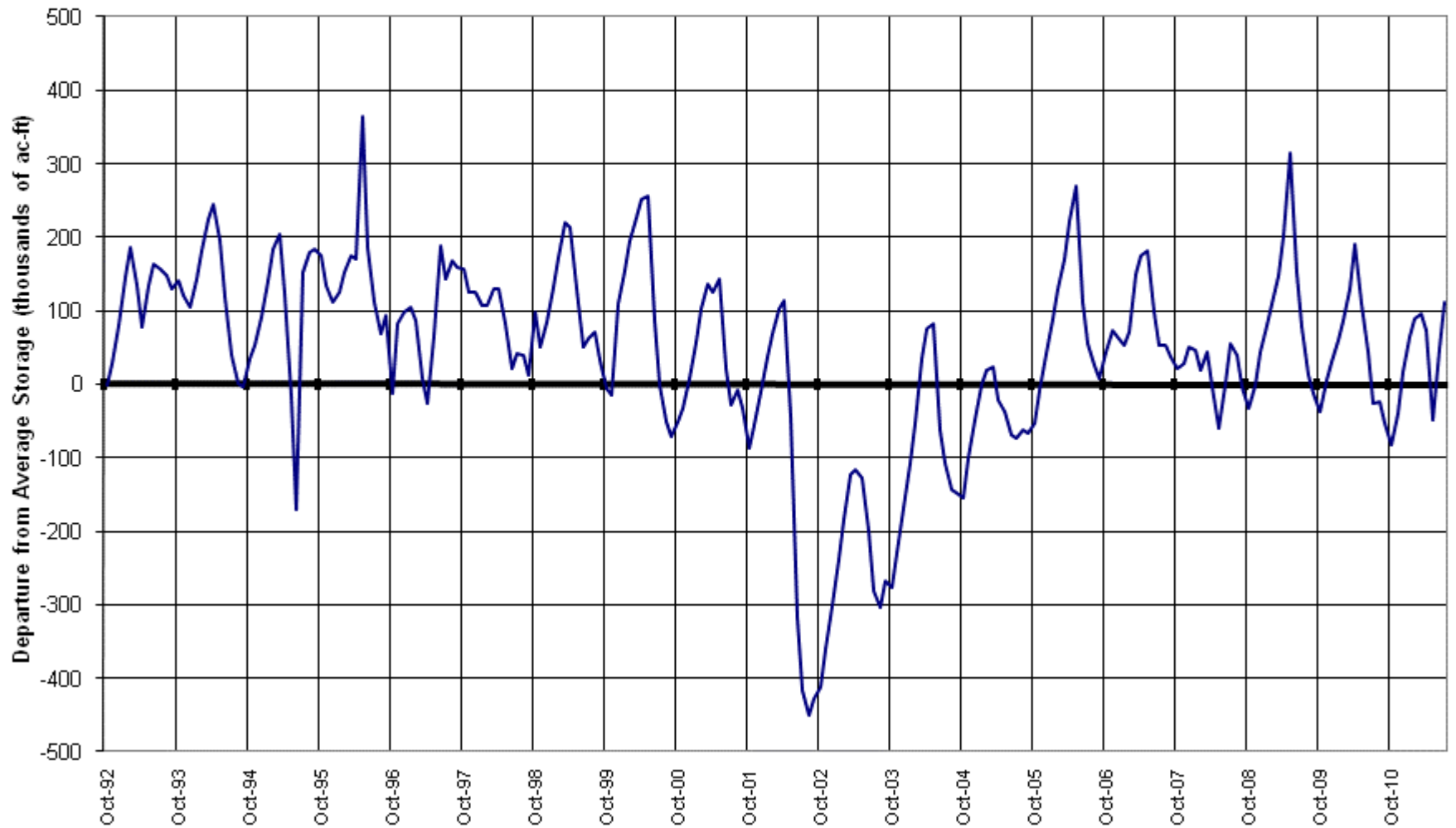


*Provisional Data
Subject to Revision*

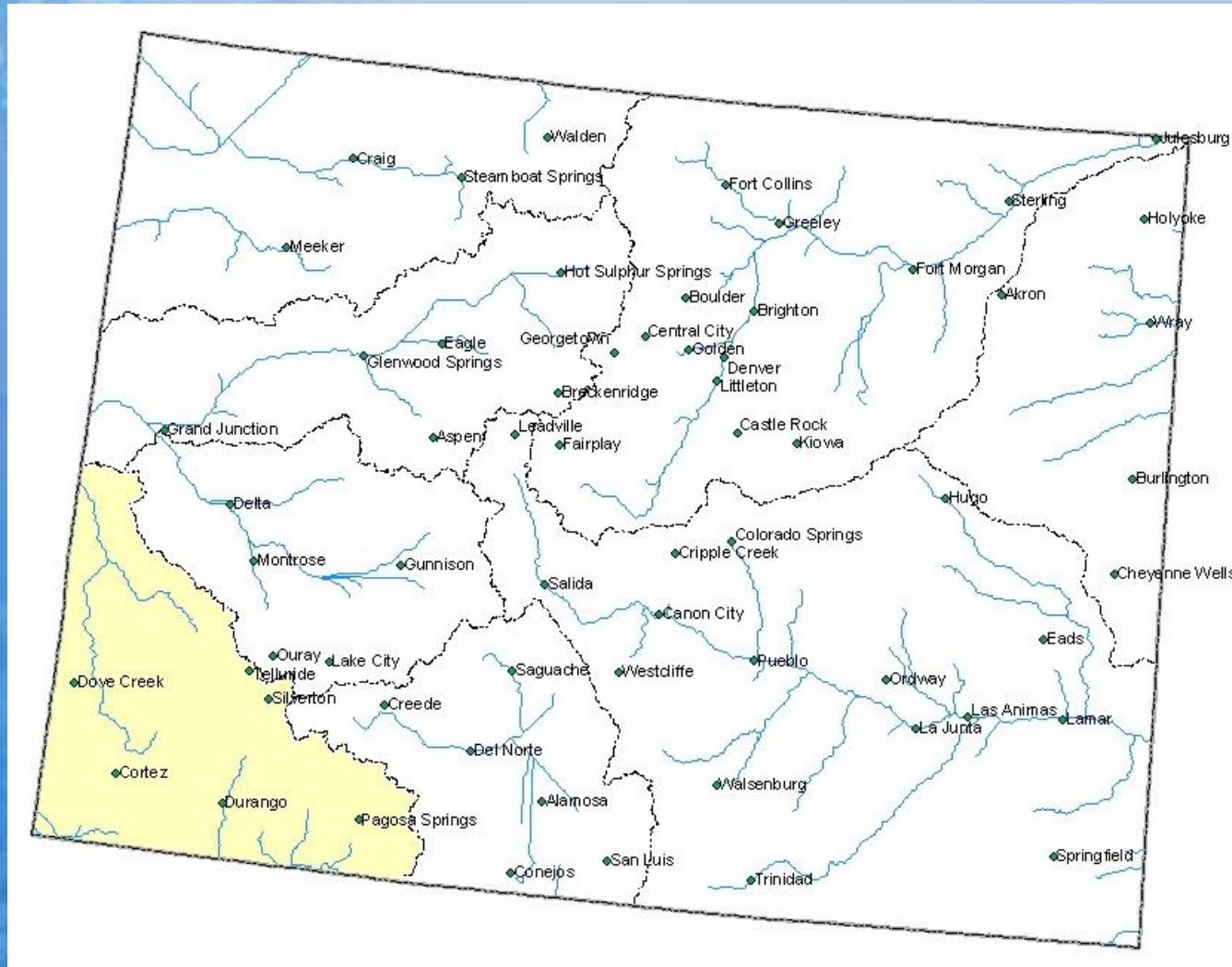


End of July 2011

GUNNISON RIVER BASIN
Reservoir Storage
Departure from Average

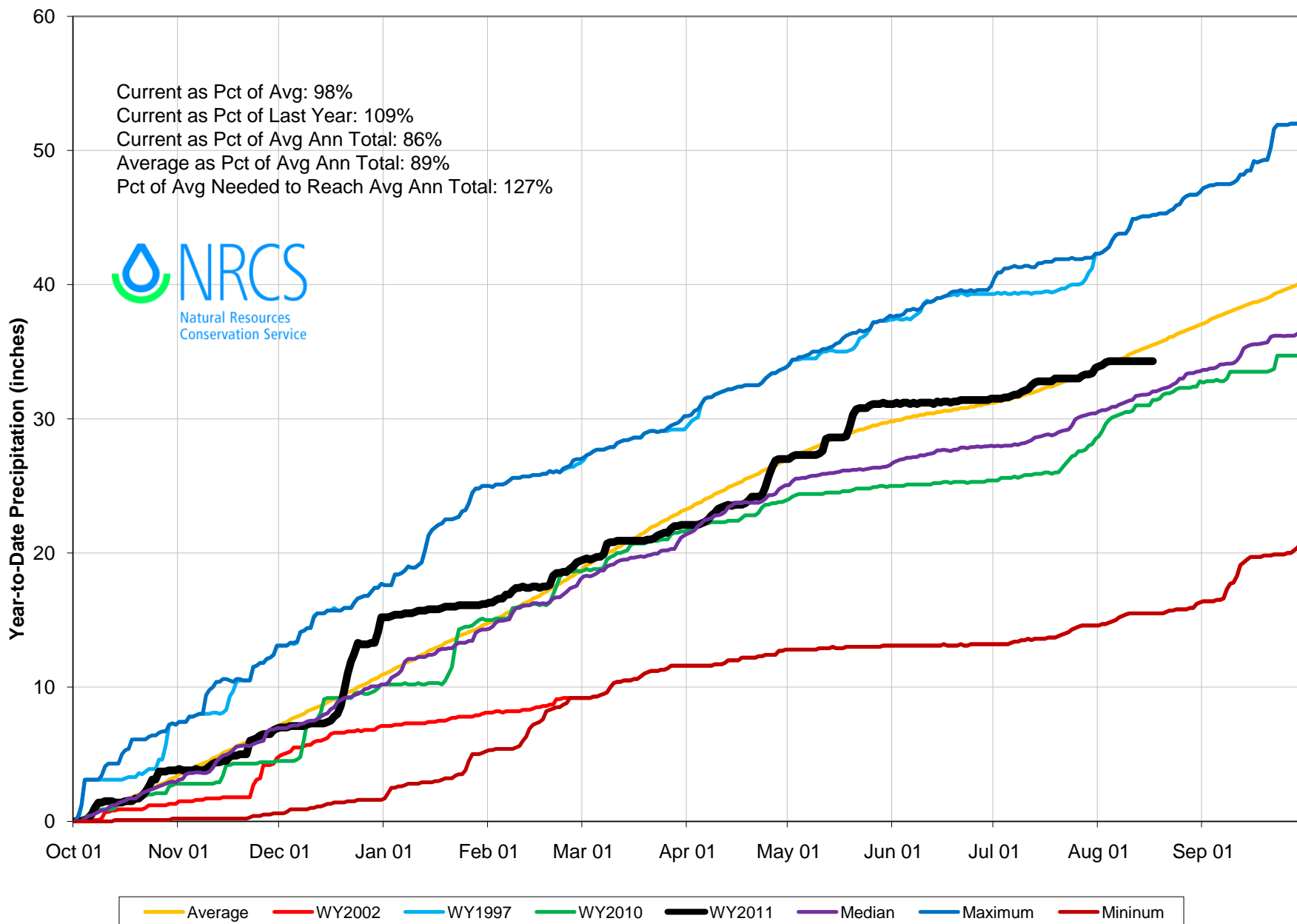


San Miguel, Dolores, Animas & San Juan River Basins Summary



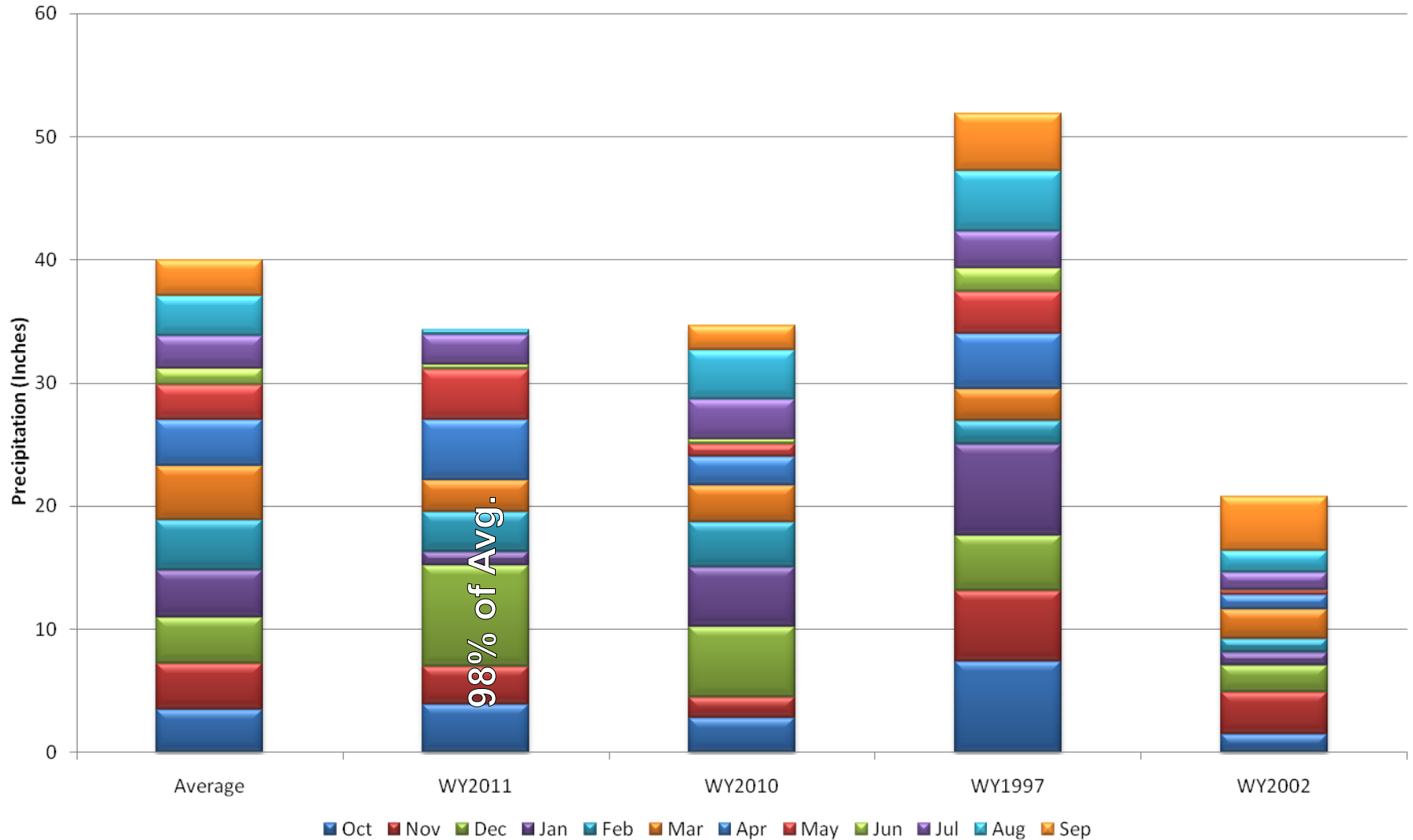
San Miguel, Dolores, Animas & San Juan River Basins High/Low Year-to-Date Precipitation Summary

Based on Provisional SNOTEL data as of Aug 17, 2011




San Miguel, Dolores, Animas & San Juan River Basins High/Low Monthly Precipitation Summary

Based on Provisional SNOTEL data as of Aug 17, 2011

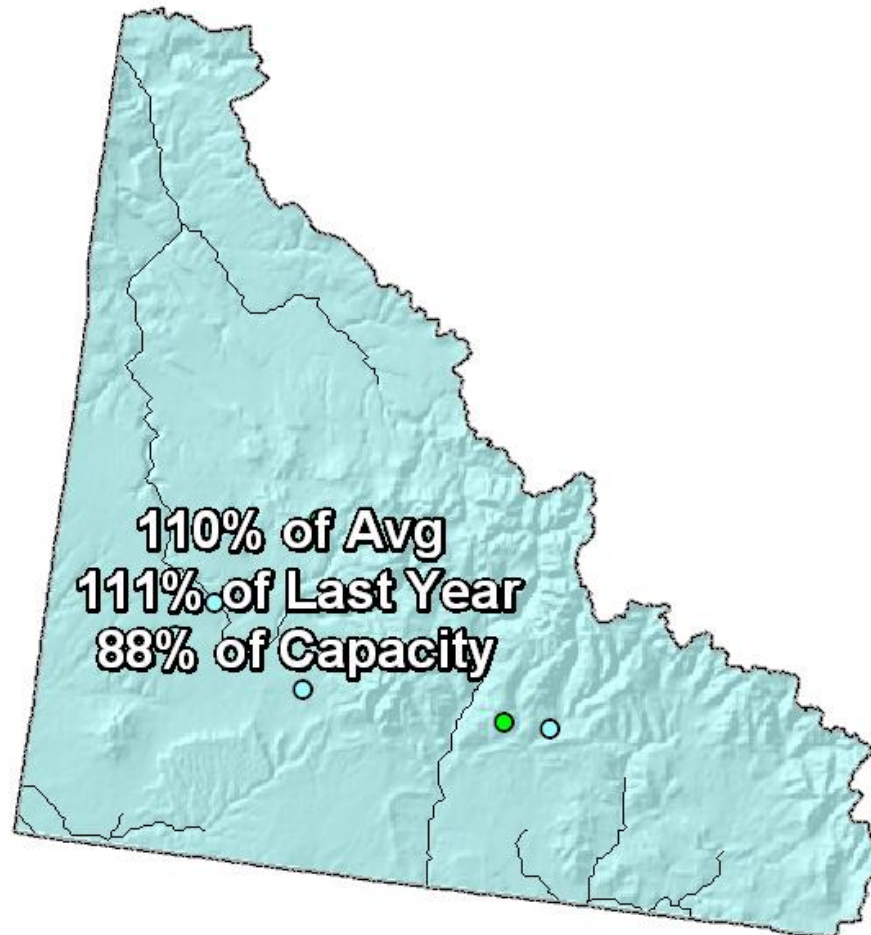


San Miguel, Dolores, Animas and San Juan River Basins Reservoir Storage Map

Percent of Average

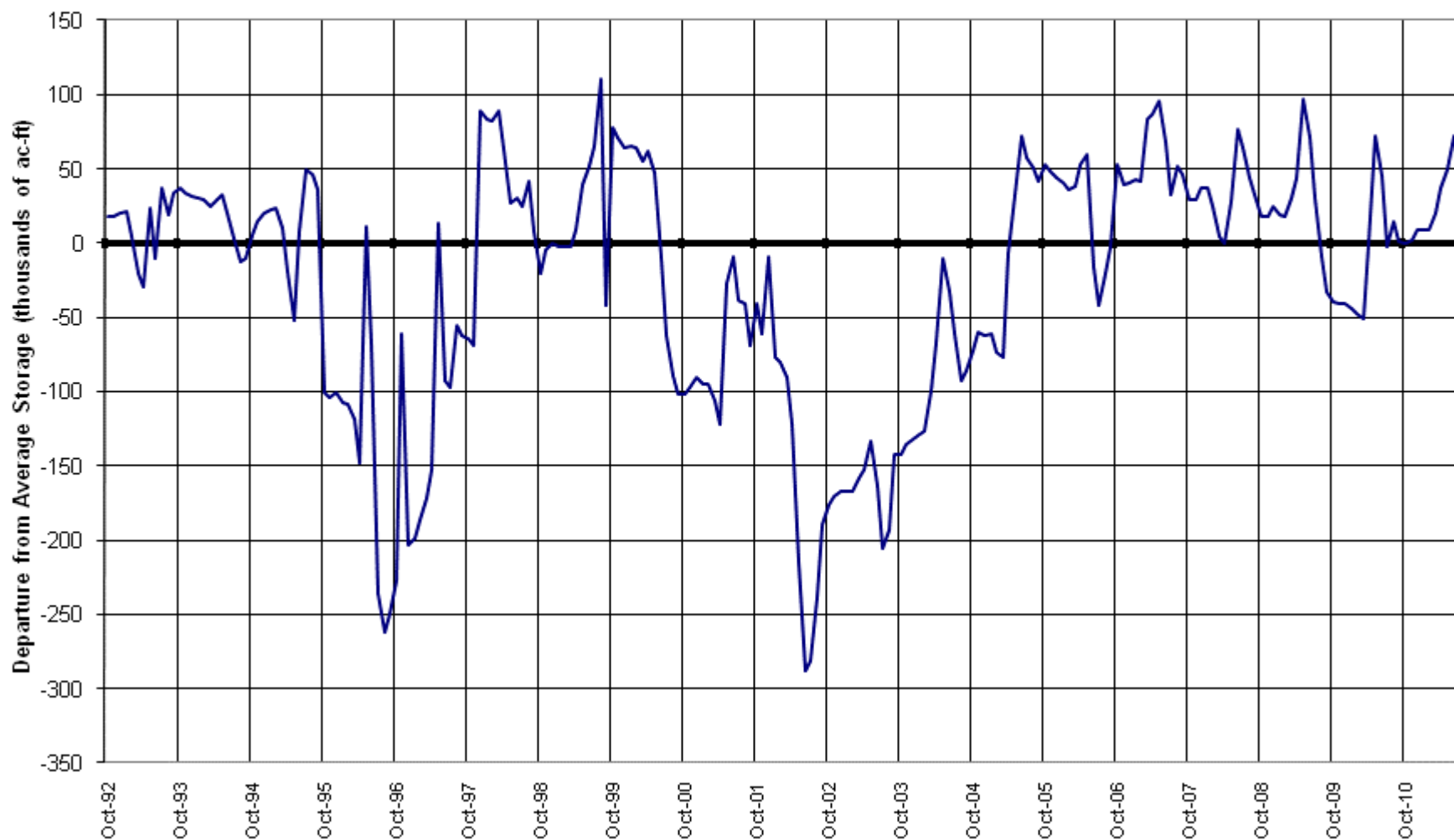


*Provisional Data
Subject to Revision*

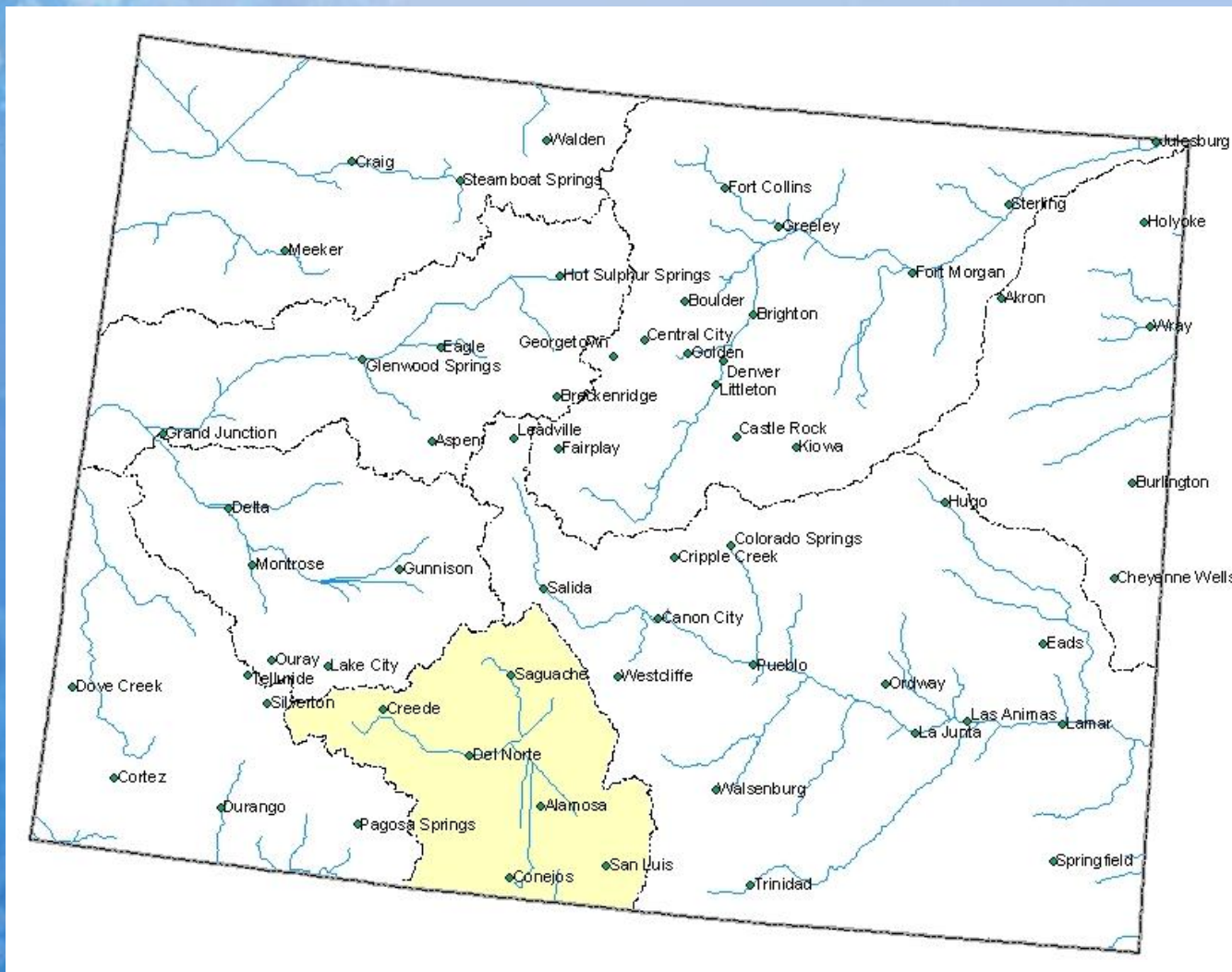


End of July 2011

SAN MIGUEL, DOLORES, ANIMAS AND SAN JUAN RIVER BASINS
Reservoir Storage
Departure from Average

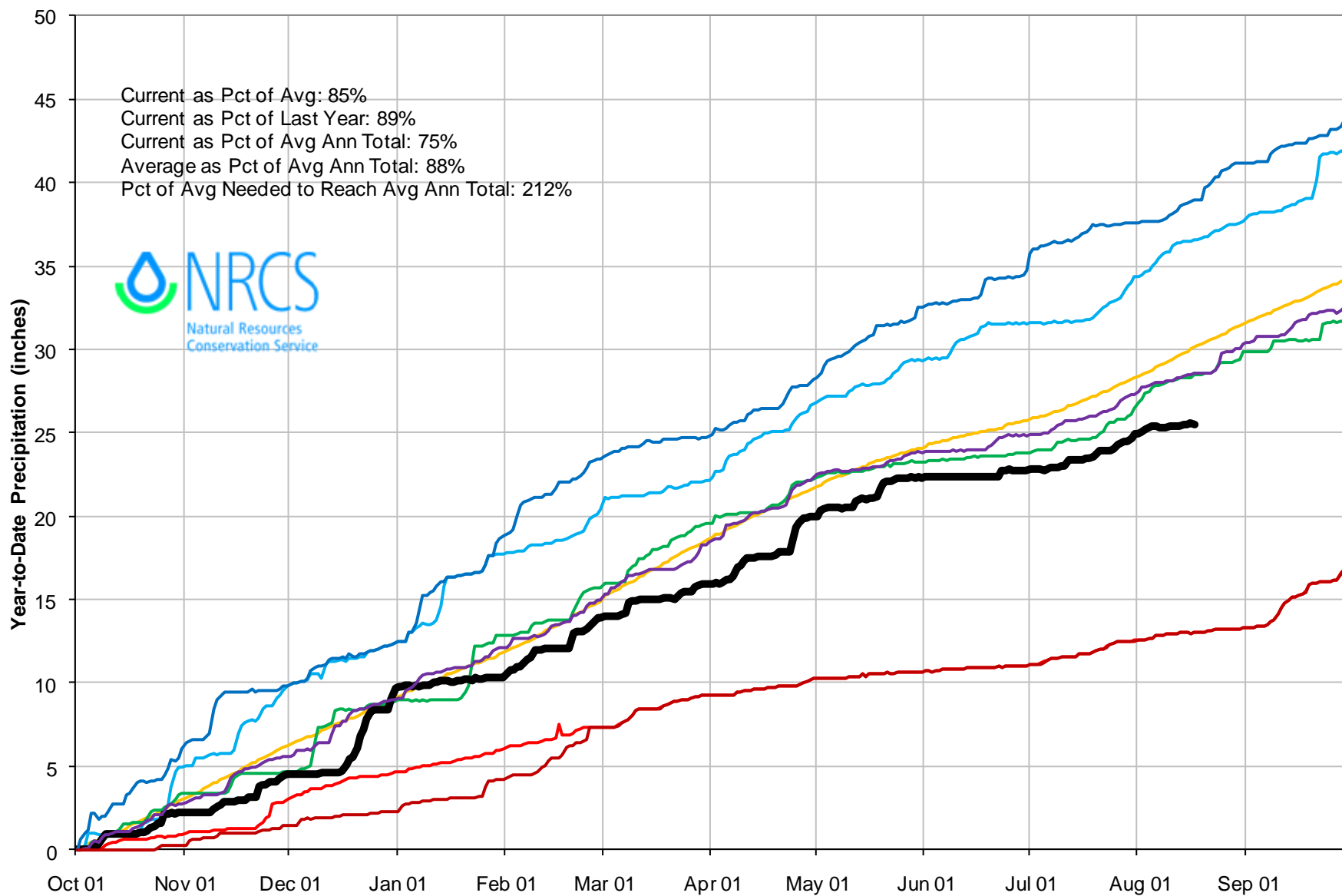


Upper Rio Grande Basin Summary

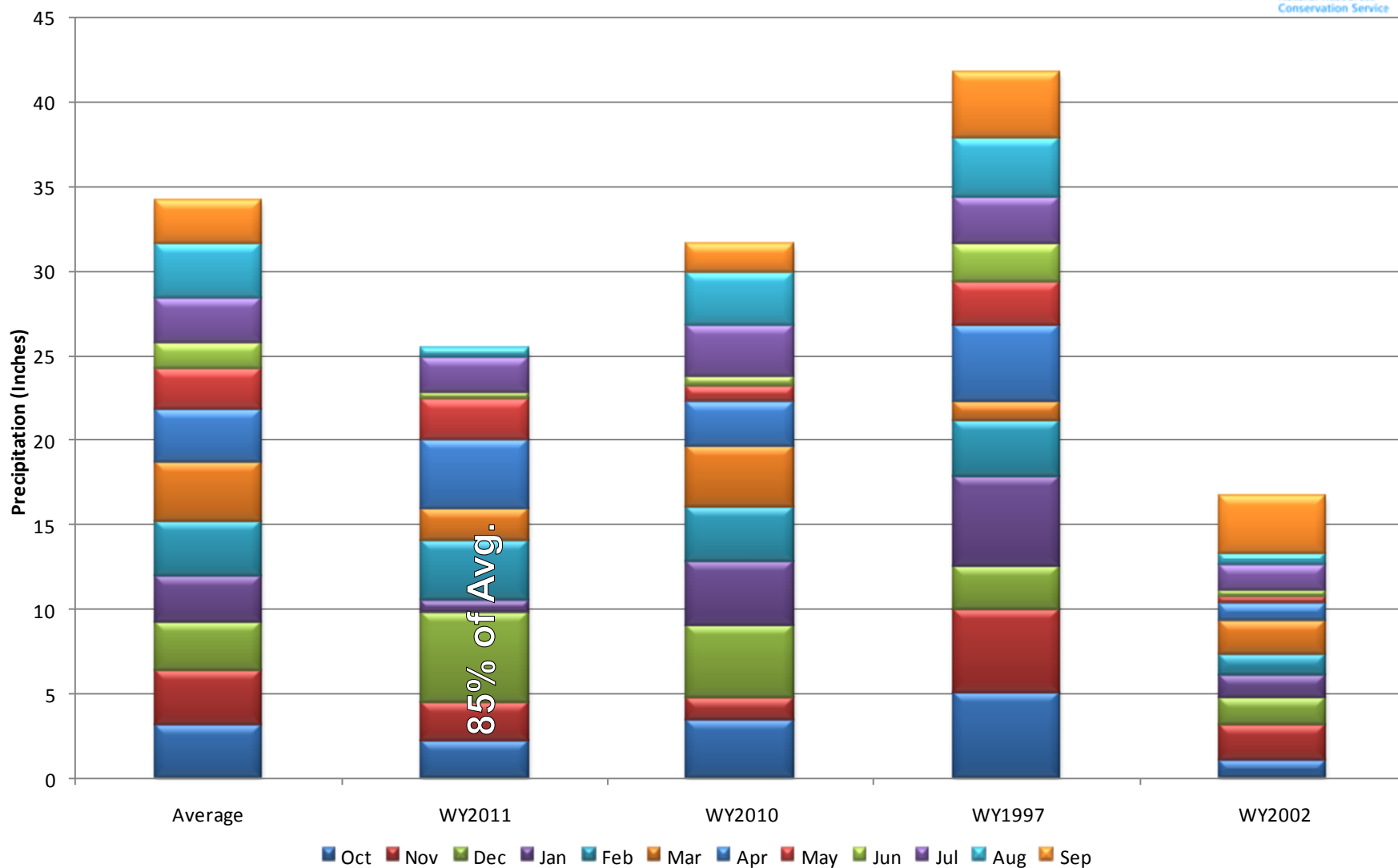


Upper Rio Grande Basin High/Low Year-to-Date Precipitation Summary

Based on Provisional SNOTEL data as of Aug 17, 2011




Based on Provisional SNOTEL data as of Aug 17, 2011

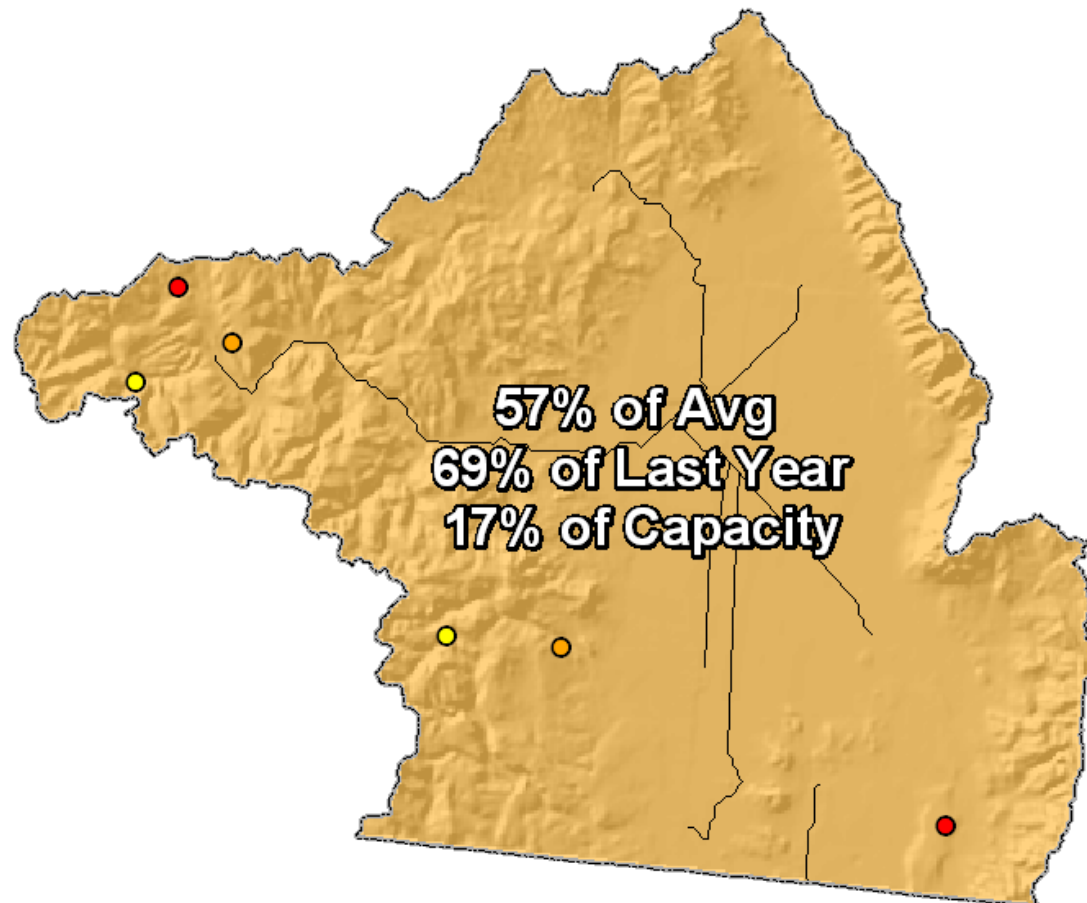


Upper Rio Grande Basin Reservoir Storage Map

Percent of Average

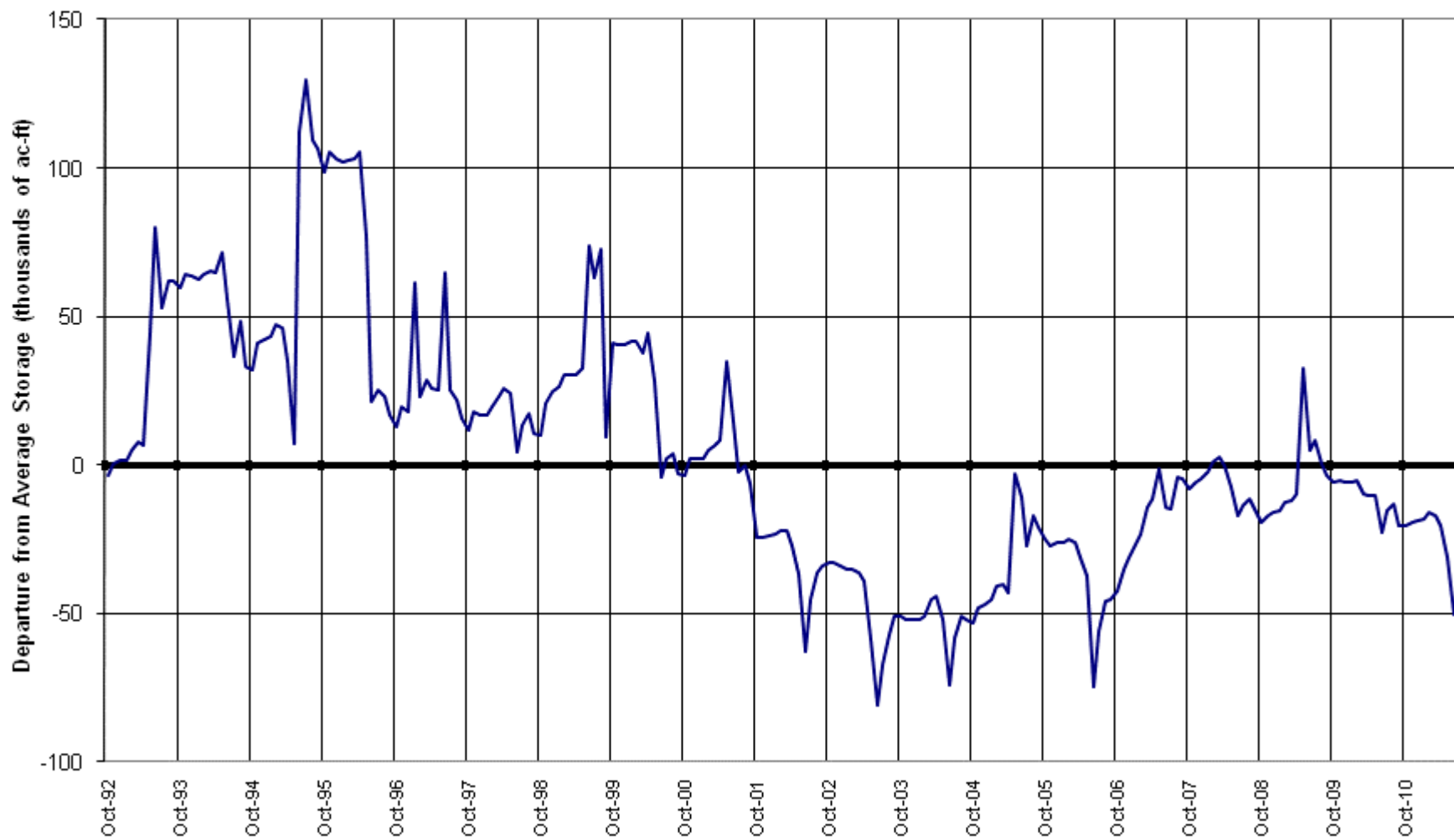


*Provisional Data
Subject to Revision*

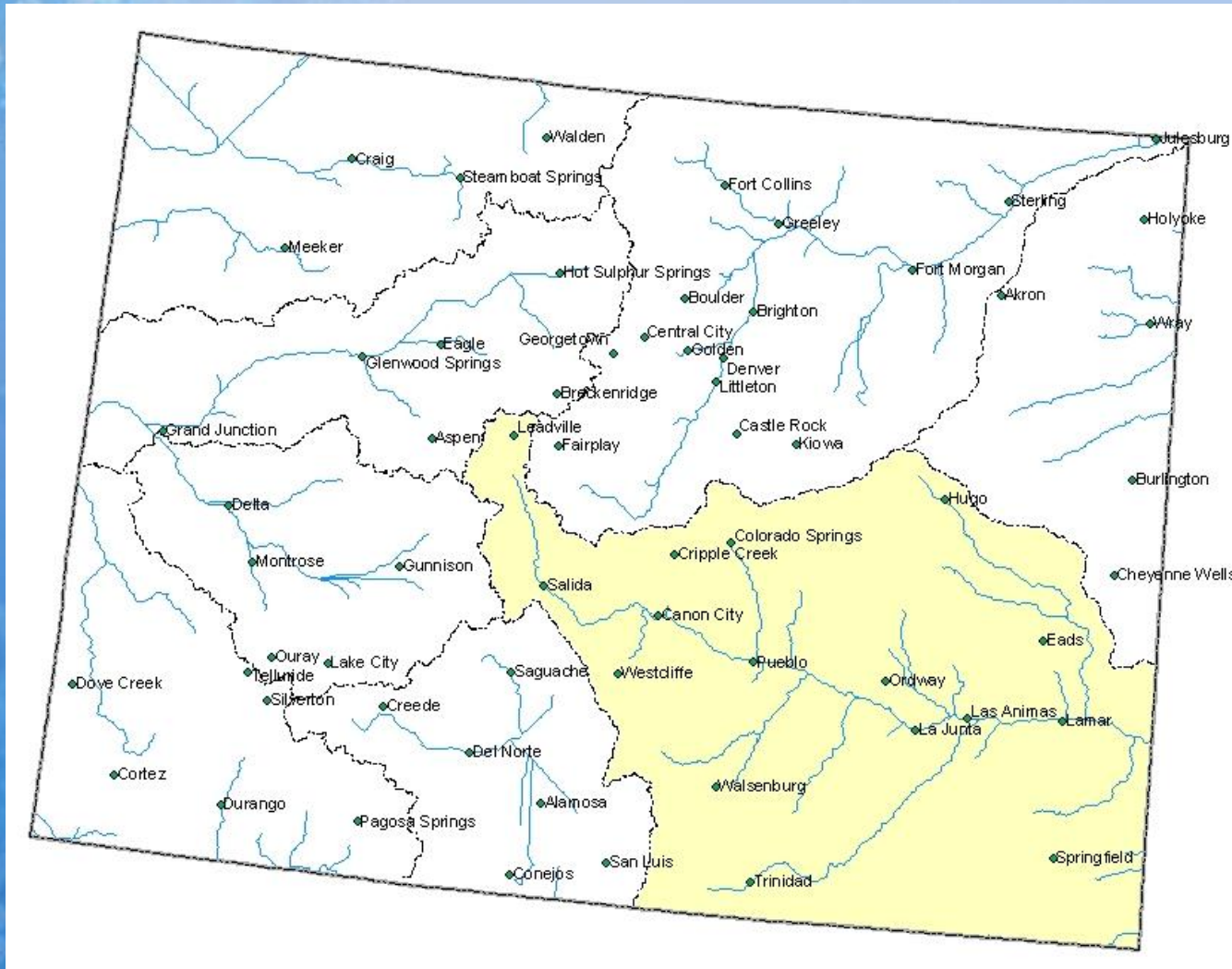


End of July 2011

UPPER RIO GRANDE BASIN
Reservoir Storage
Departure from Average

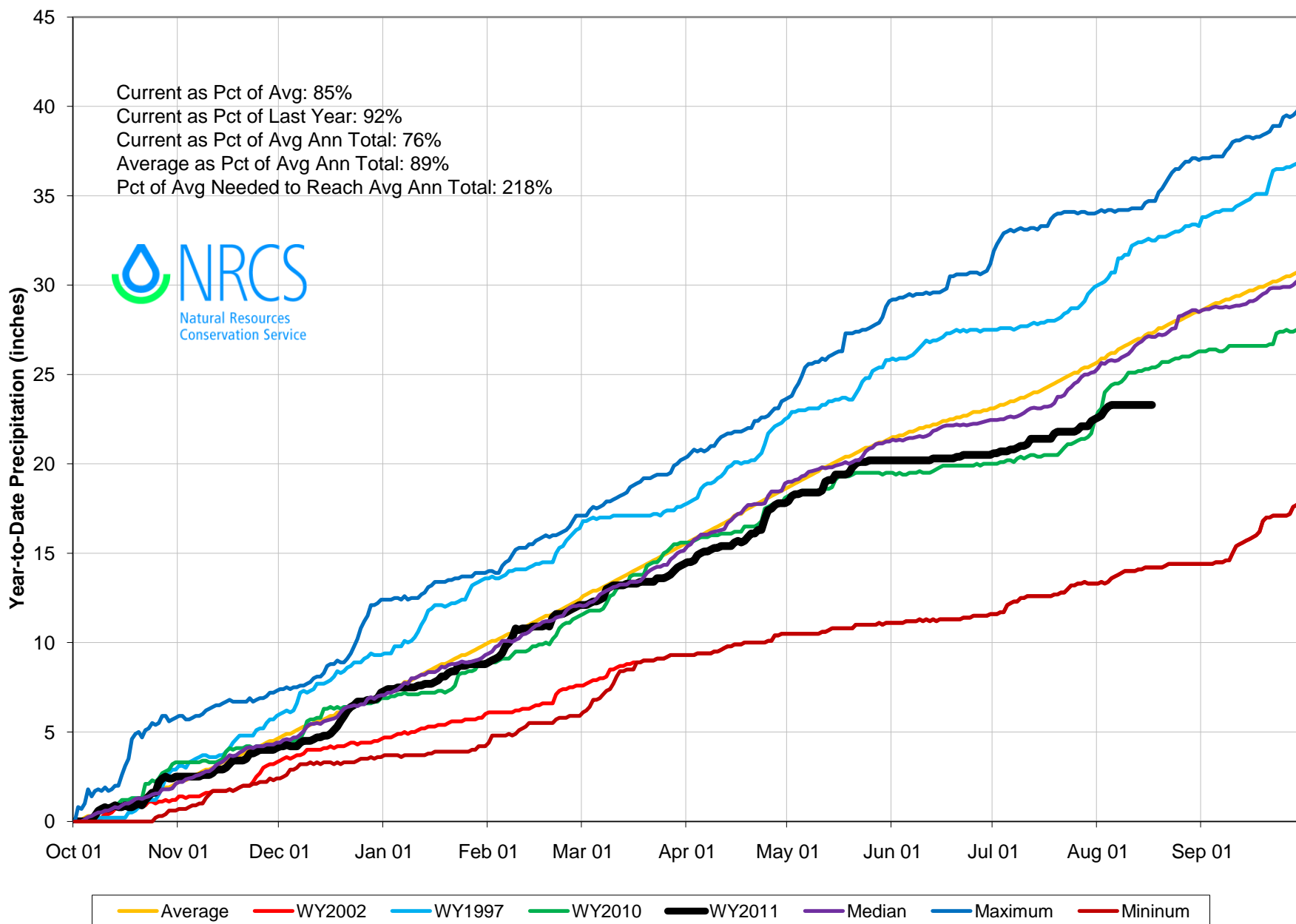


Arkansas River Basin Summary



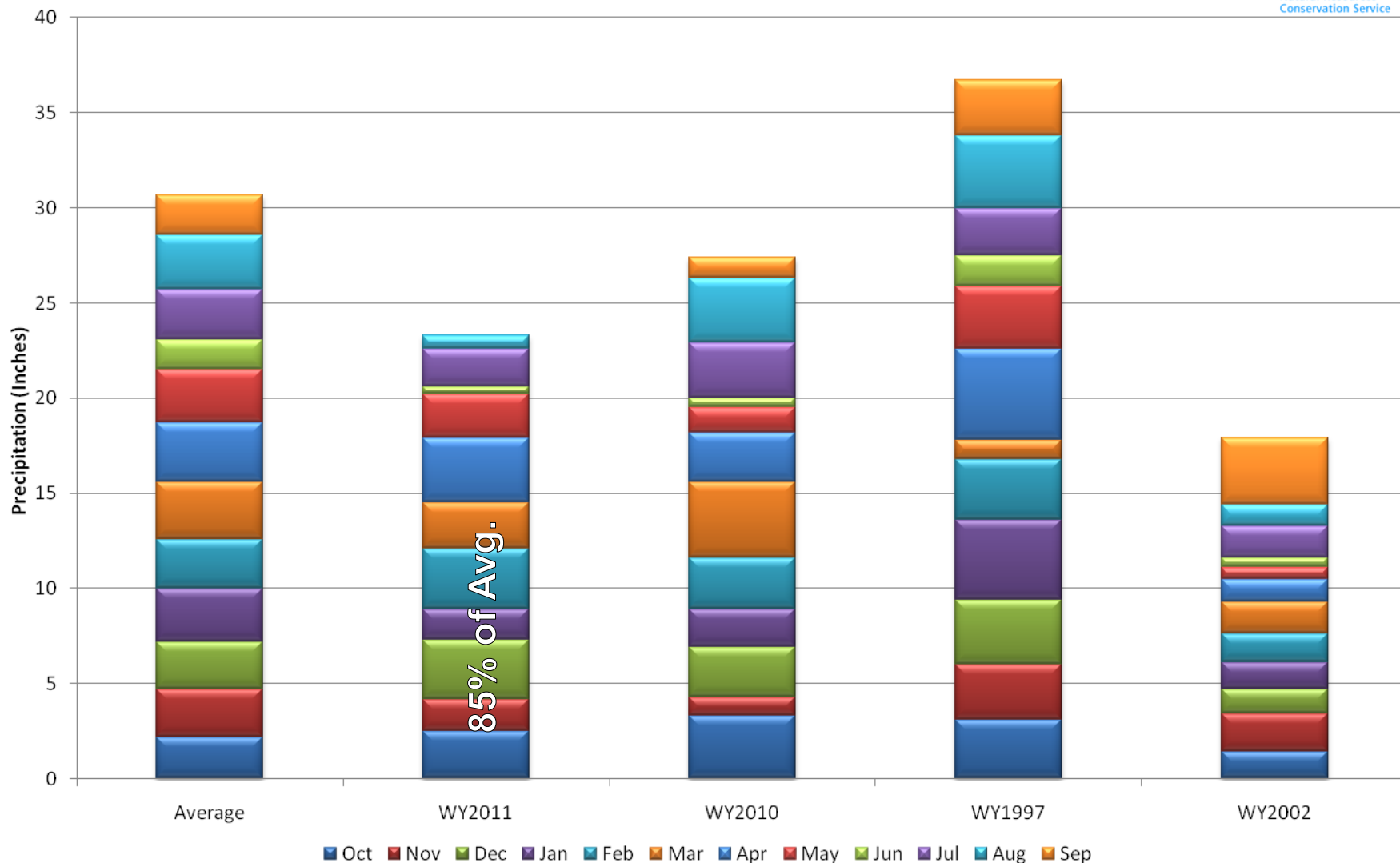
Arkansas River Basin High/Low Year-to-Date Precipitation Summary

Based on Provisional SNOTEL data as of Aug 17, 2011



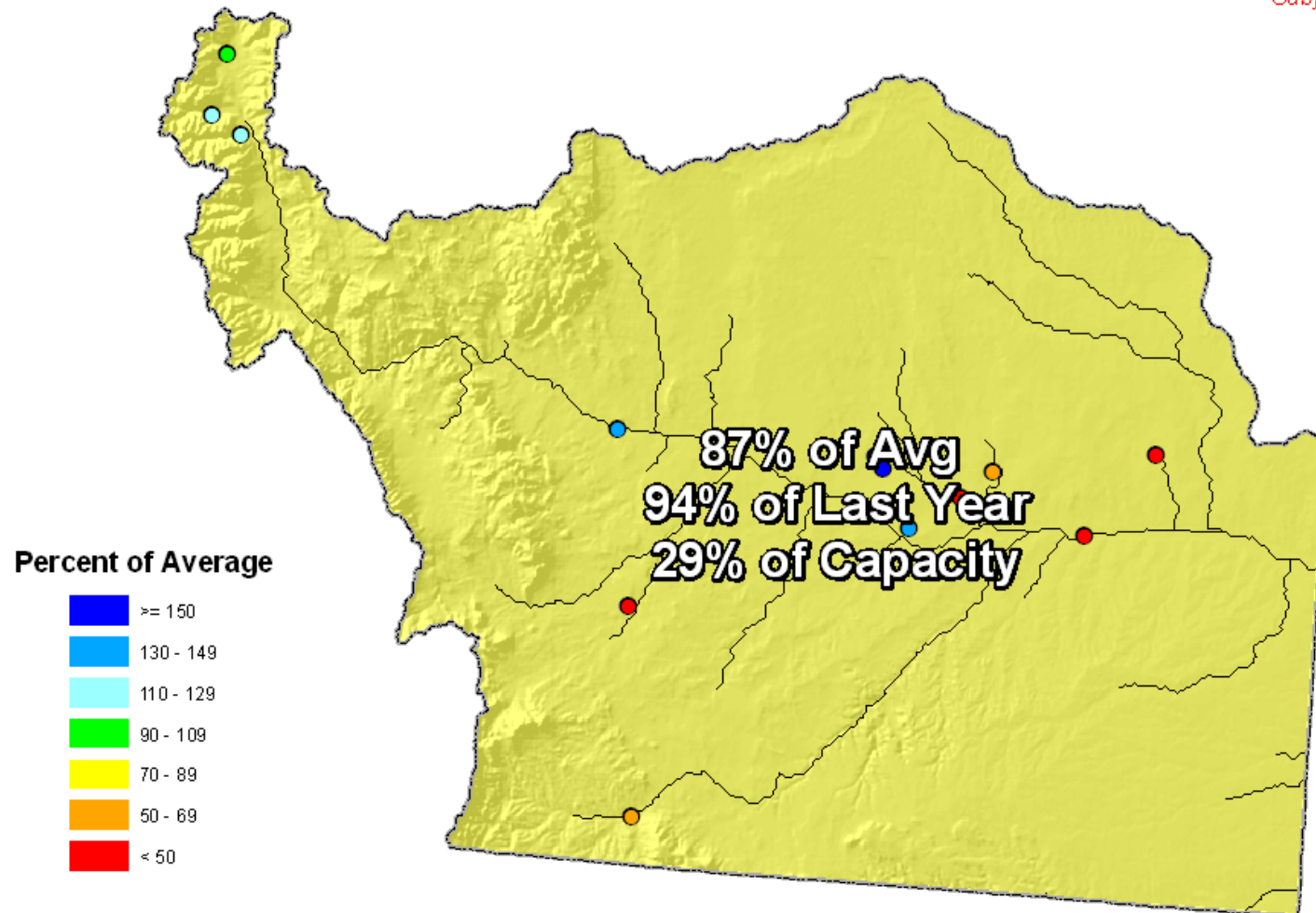
Arkansas River Basin High/Low Monthly Precipitation Summary

Based on Provisional SNOTEL data as of Aug 17, 2011



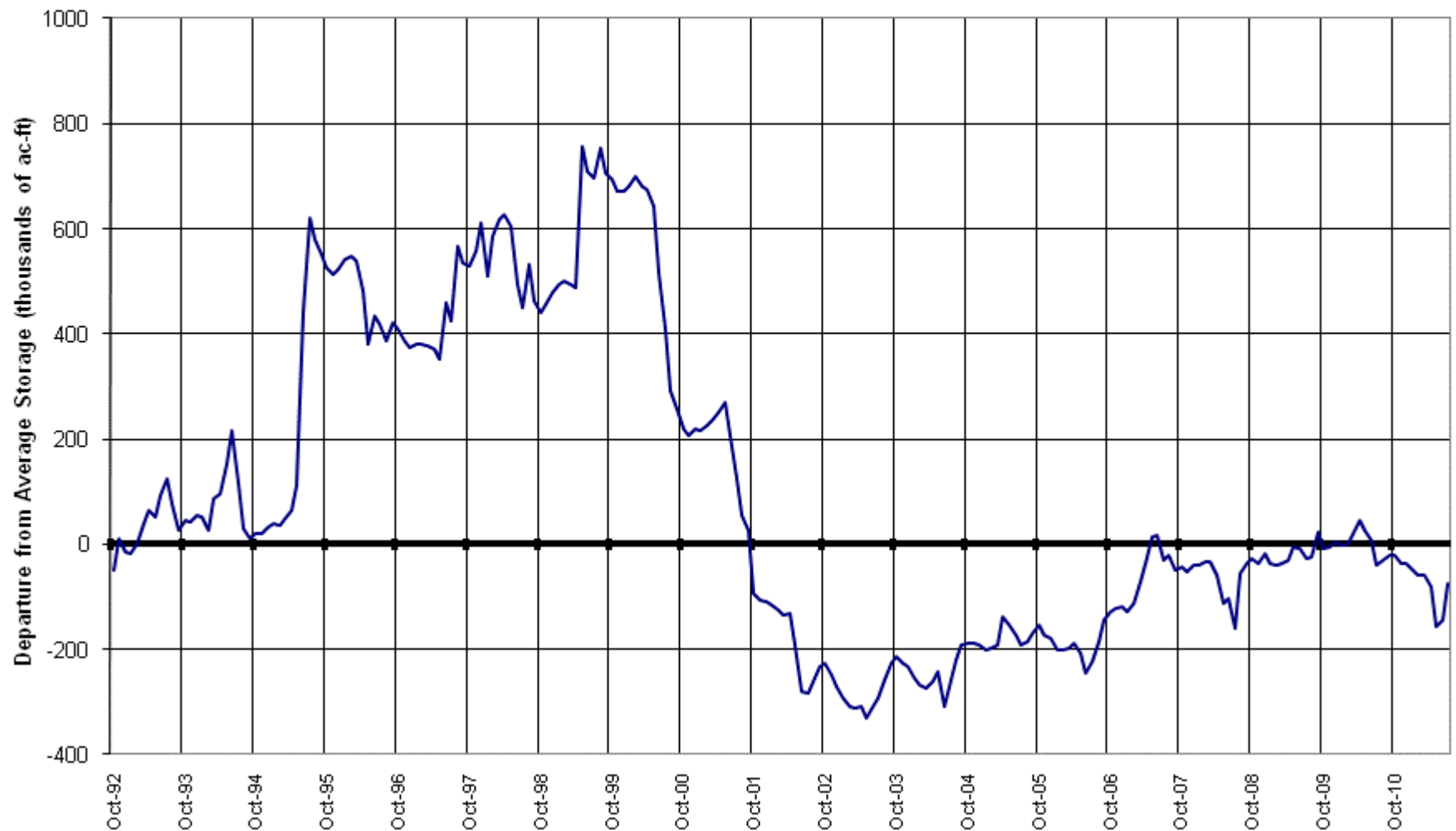
Arkansas River Basin Reservoir Storage Map

*Provisional Data
Subject to Revision*

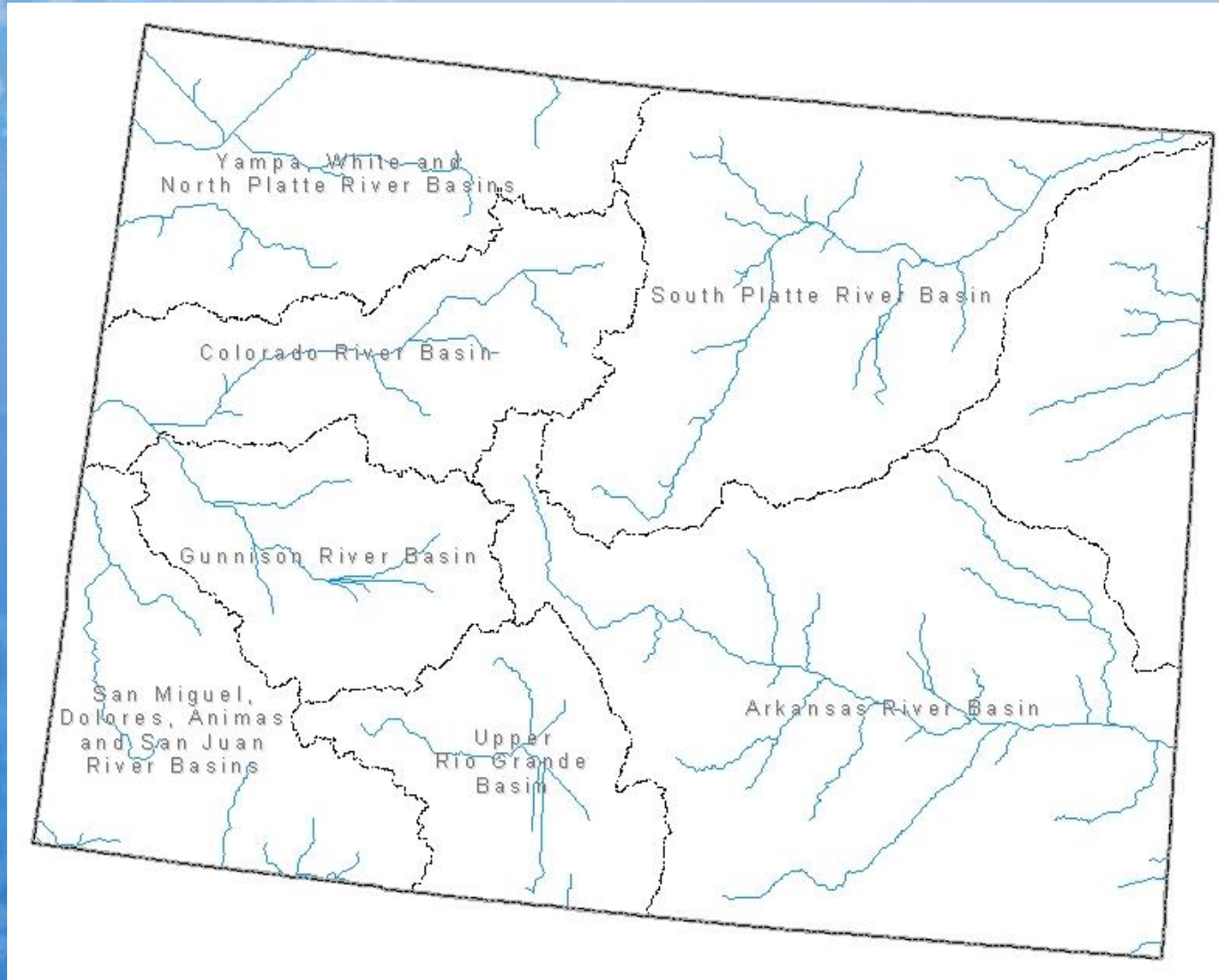


End of July 2011

ARKANSAS RIVER BASIN
Reservoir Storage
Departure from Average

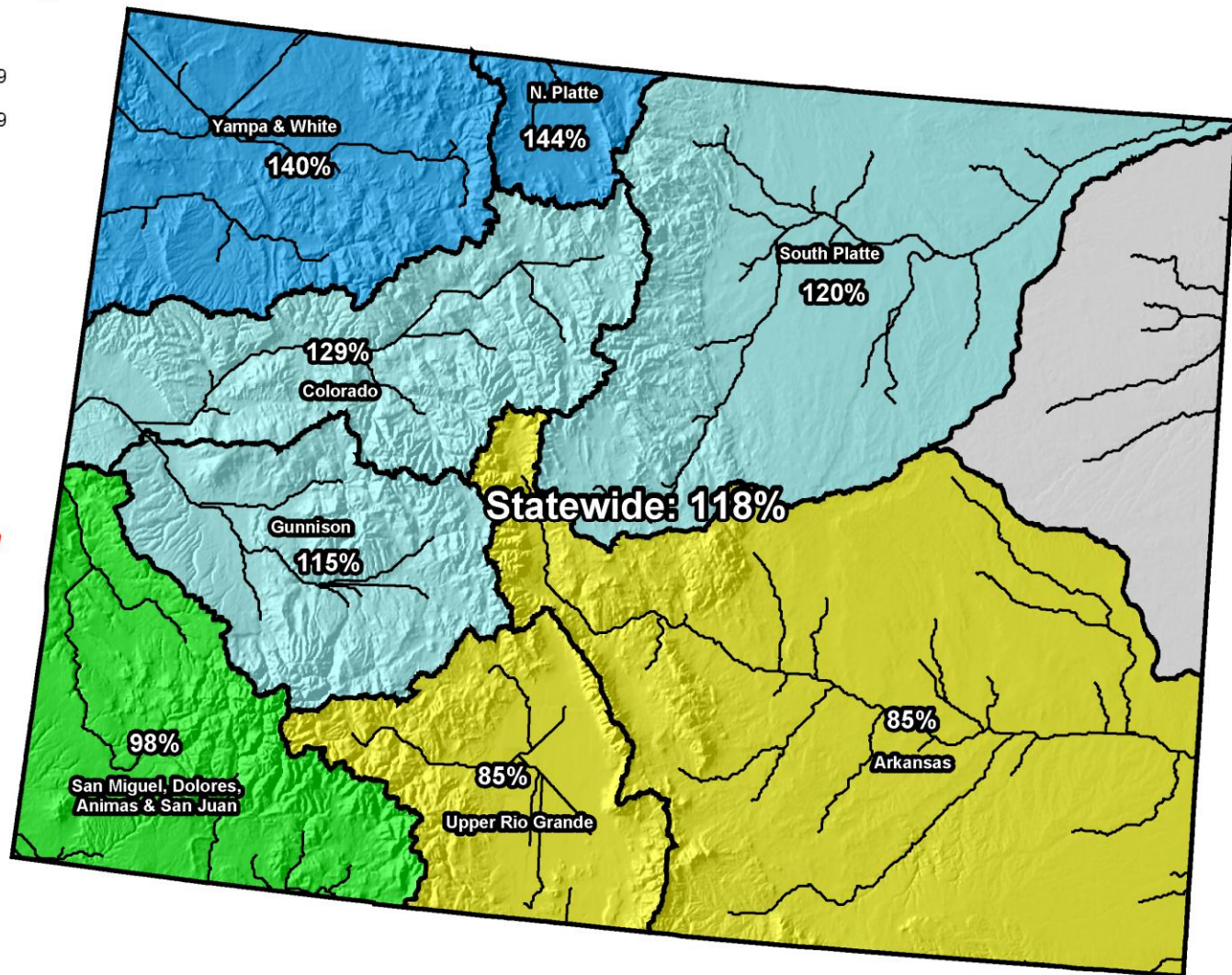
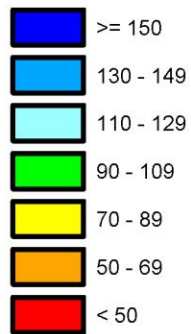


Colorado Statewide Summary



Colorado SNOTEL Water Year-to-Date Precipitation Update Map

Percent of Average



*Provisional Data
Subject to Revision*

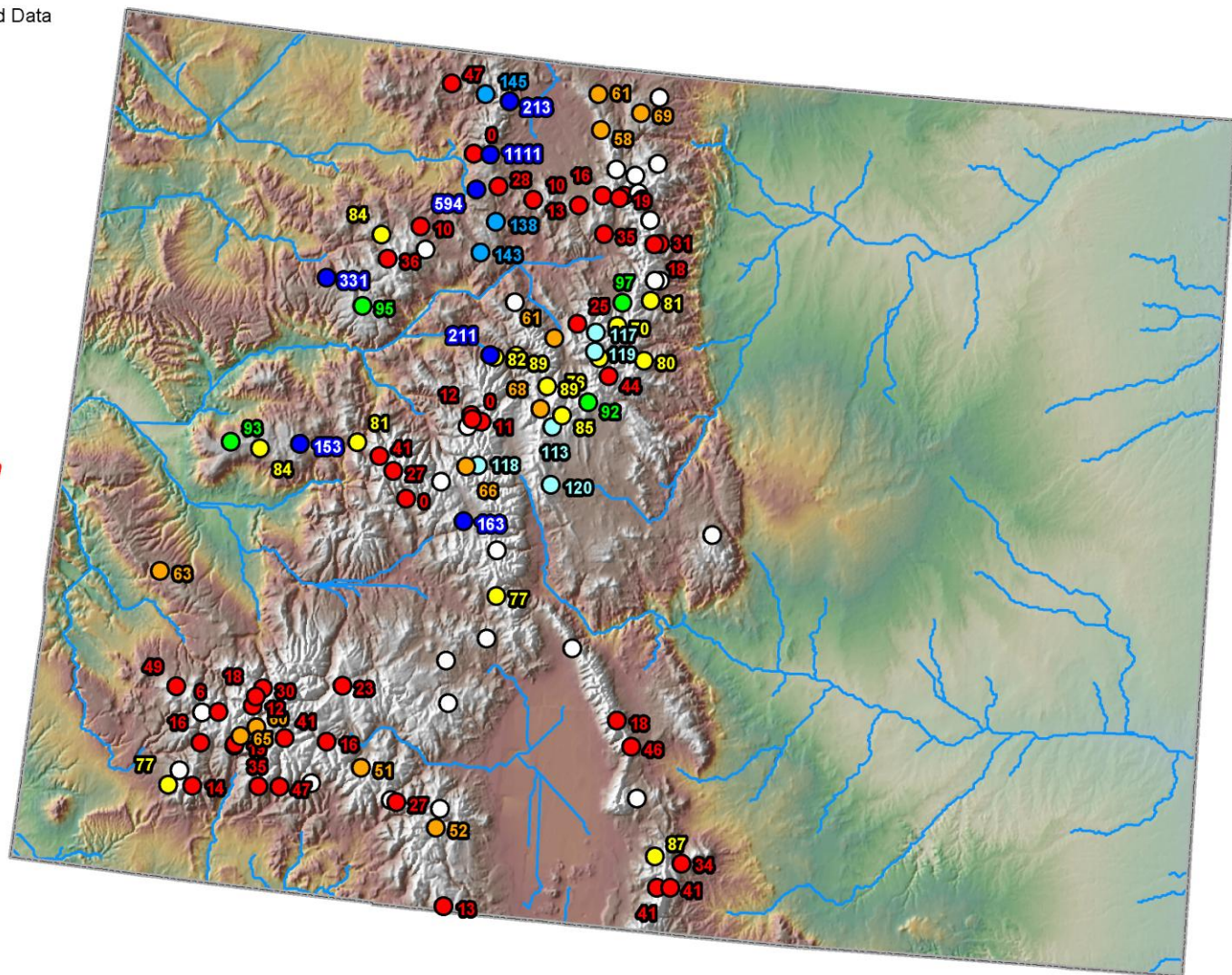
Current as of Aug 17, 2011

Colorado SNOTEL Month-to-Date Precipitation

Percent of Average

- Missing or Invalid Data
- < 50
- 50 - 69
- 70 - 89
- 90 - 109
- 110 - 129
- 130 - 149
- ≥ 150

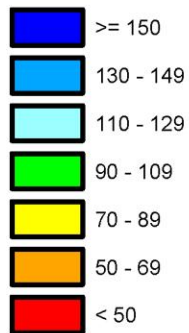
*Provisional Data
Subject to Revision*



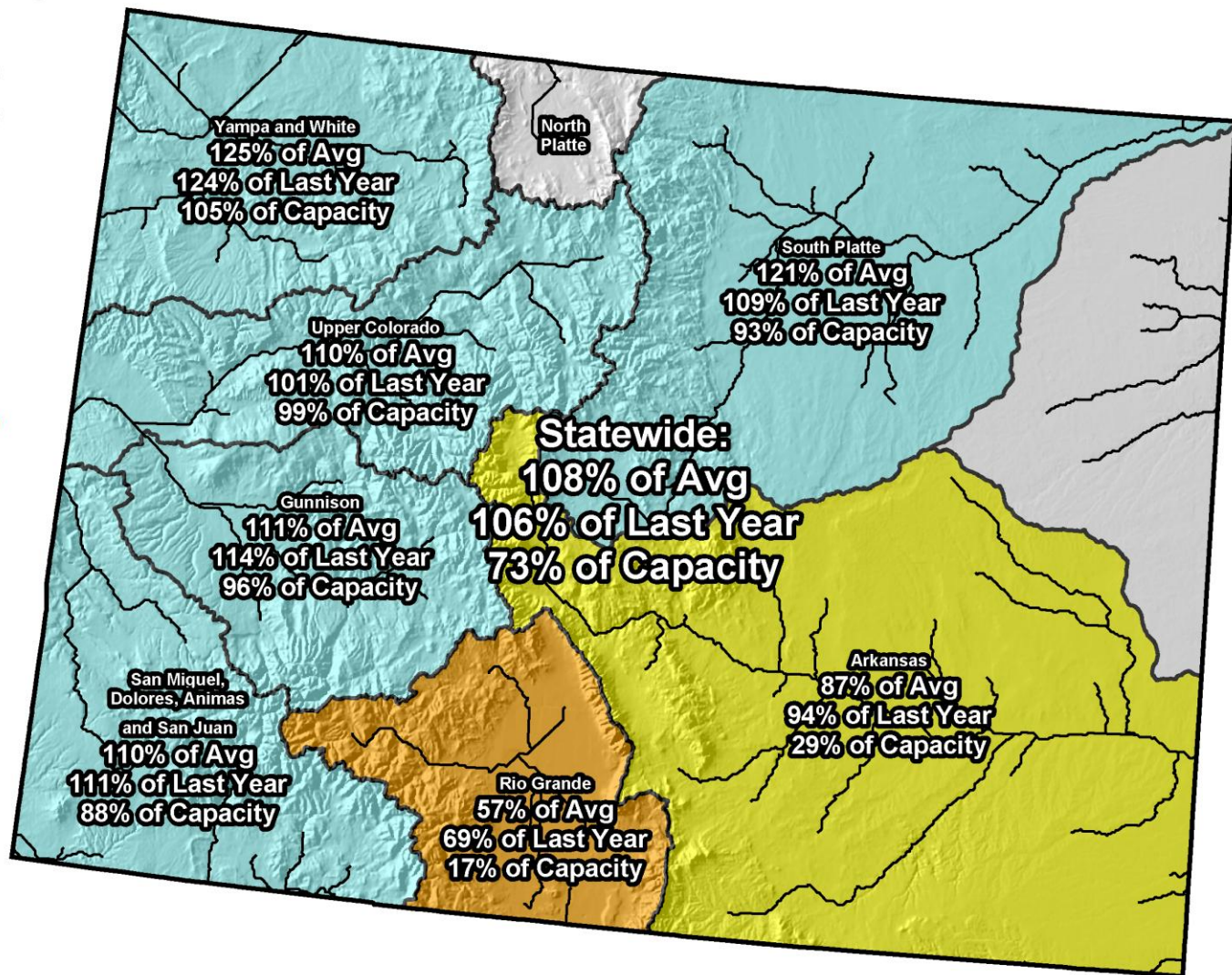
Current as of Aug 17, 2011

Colorado Reservoir Storage Map

Percent of Average

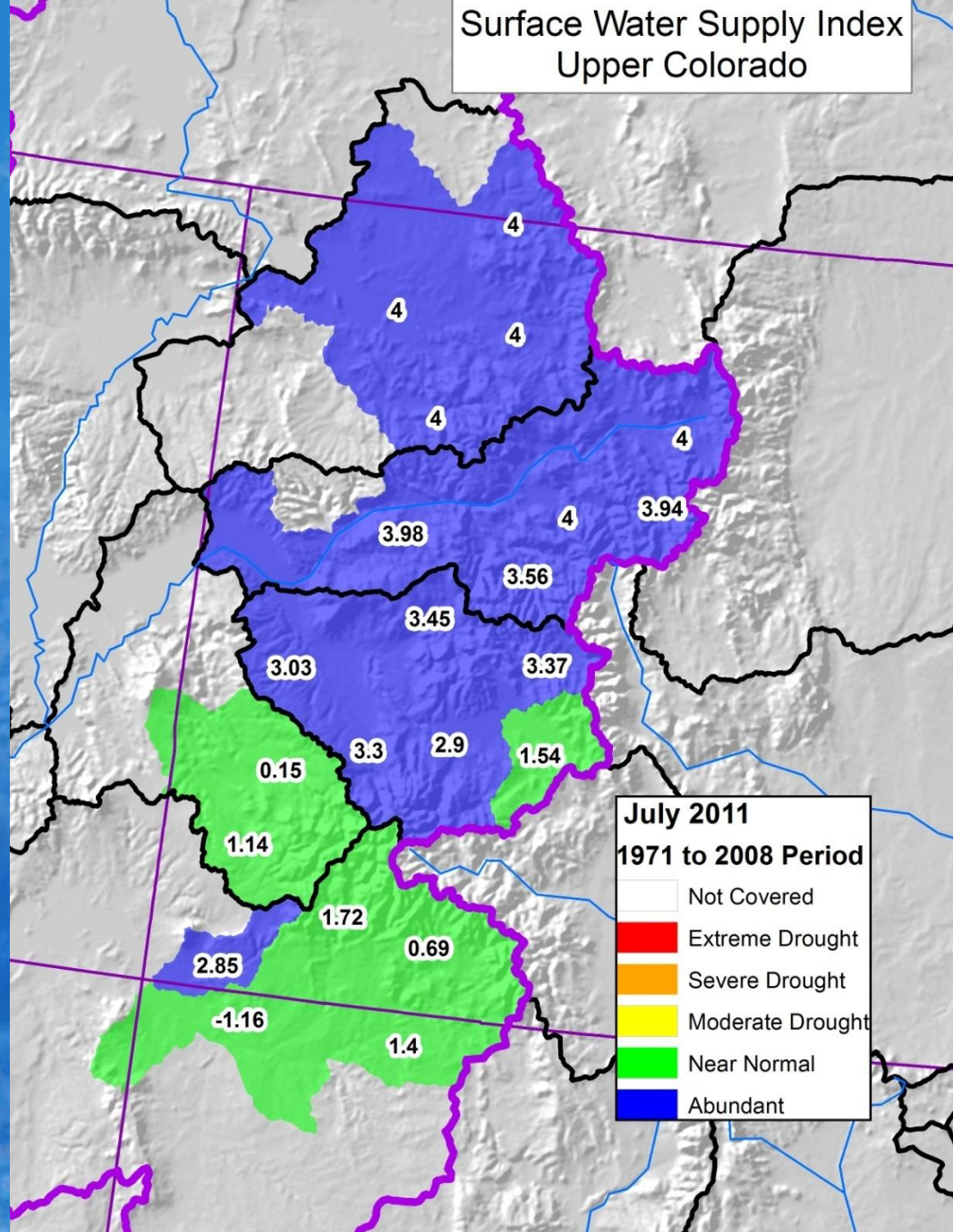


*Provisional Data
Subject to Revision*

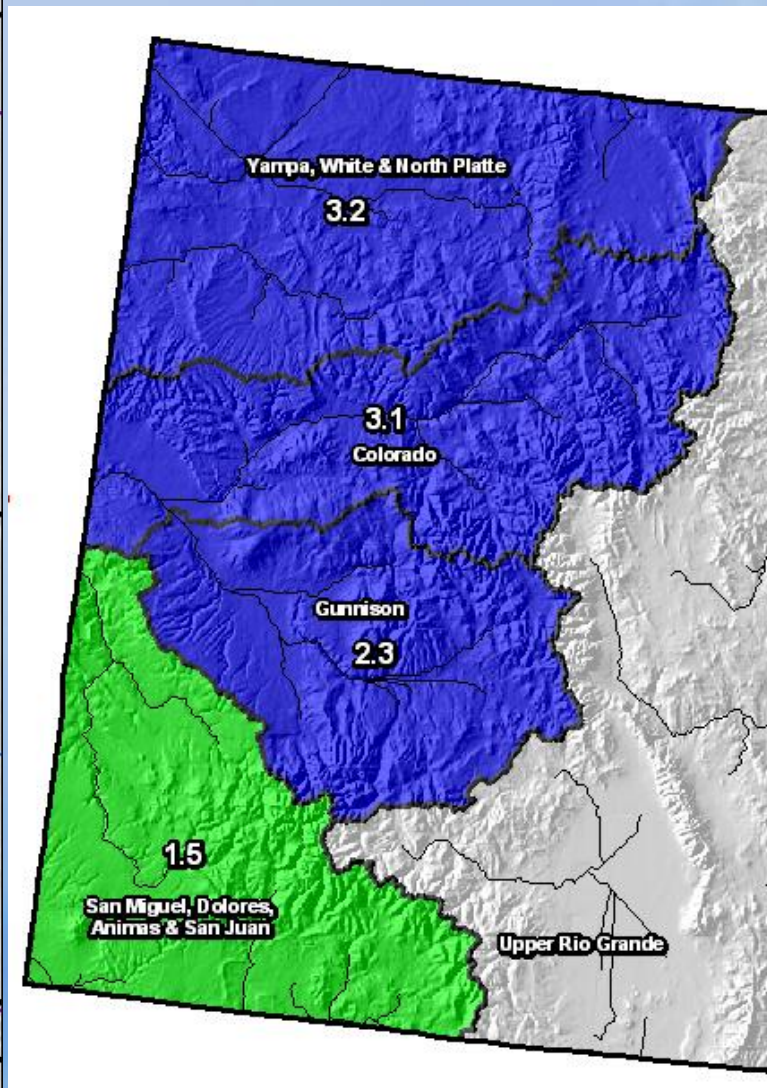


End of July 2011

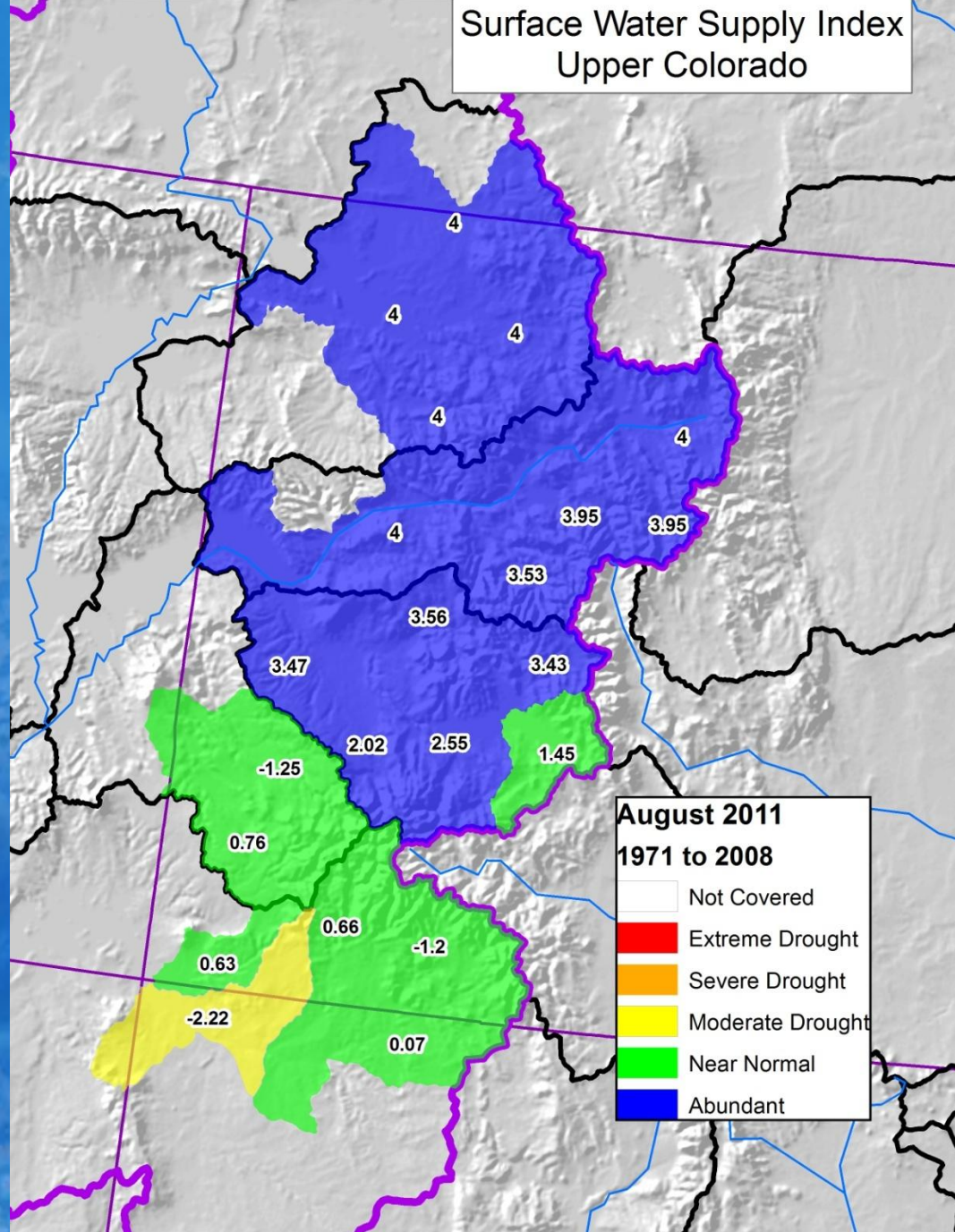
Surface Water Supply Index Upper Colorado



Colorado SWSI July 2011



Surface Water Supply Index Upper Colorado



Colorado SWSI August 2011

