

Streamflow Conditions

**Joint Meeting:
Water Availability Task Force and Flood Task Force
May 27, 2009**

Jana Ash, PE

Hydrographic and Satellite Monitoring Branch

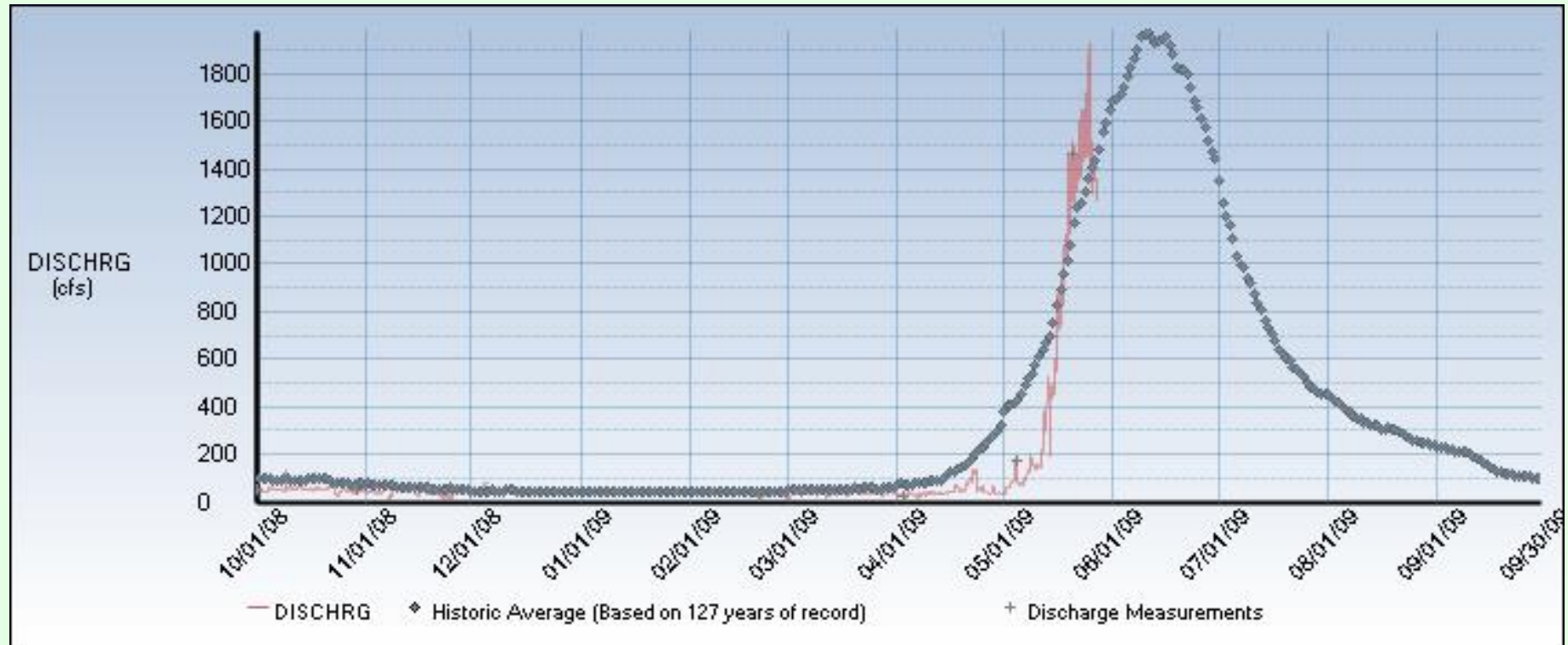


Data sources:

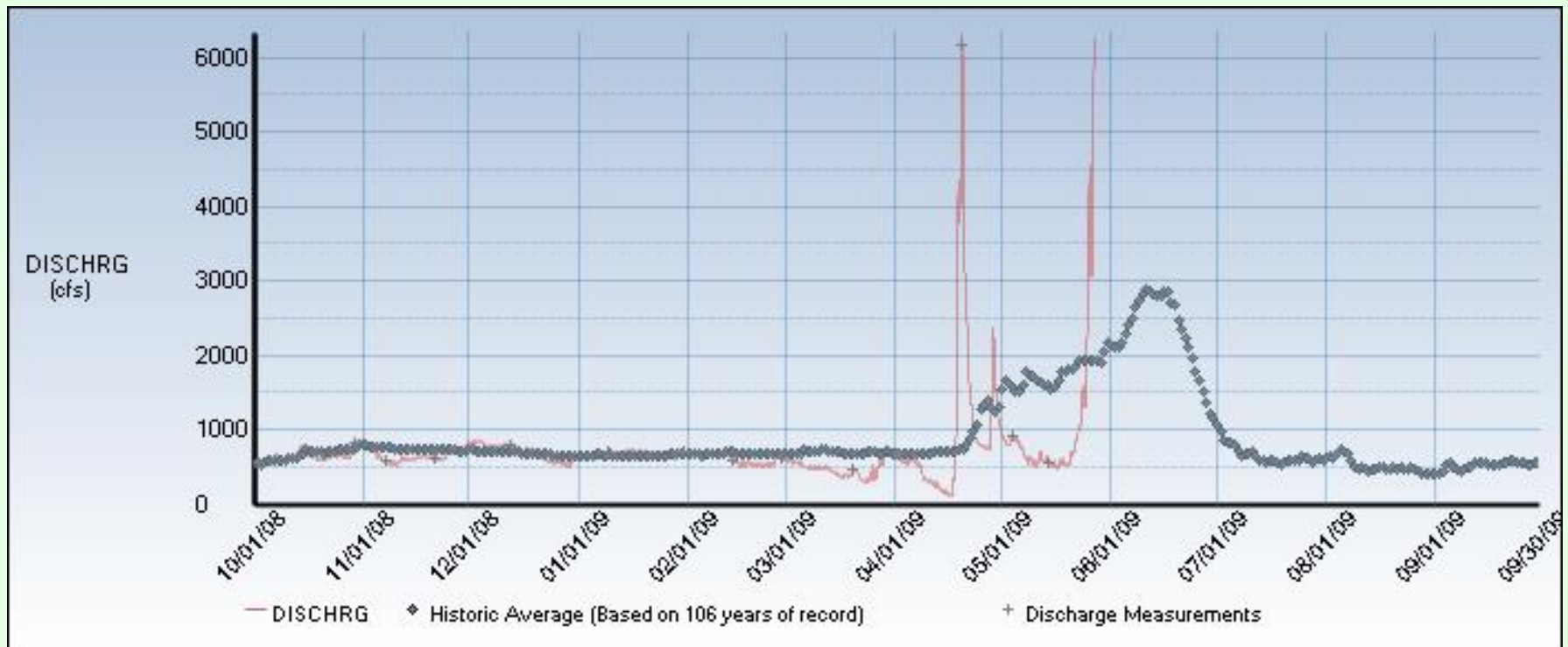
Colorado Div. of Water Resources (<http://www.dwr.state.co.us/>)

USGS Colorado Water Science Center (<http://waterdata.usgs.gov/co/nwis/current/?type=flow/>)

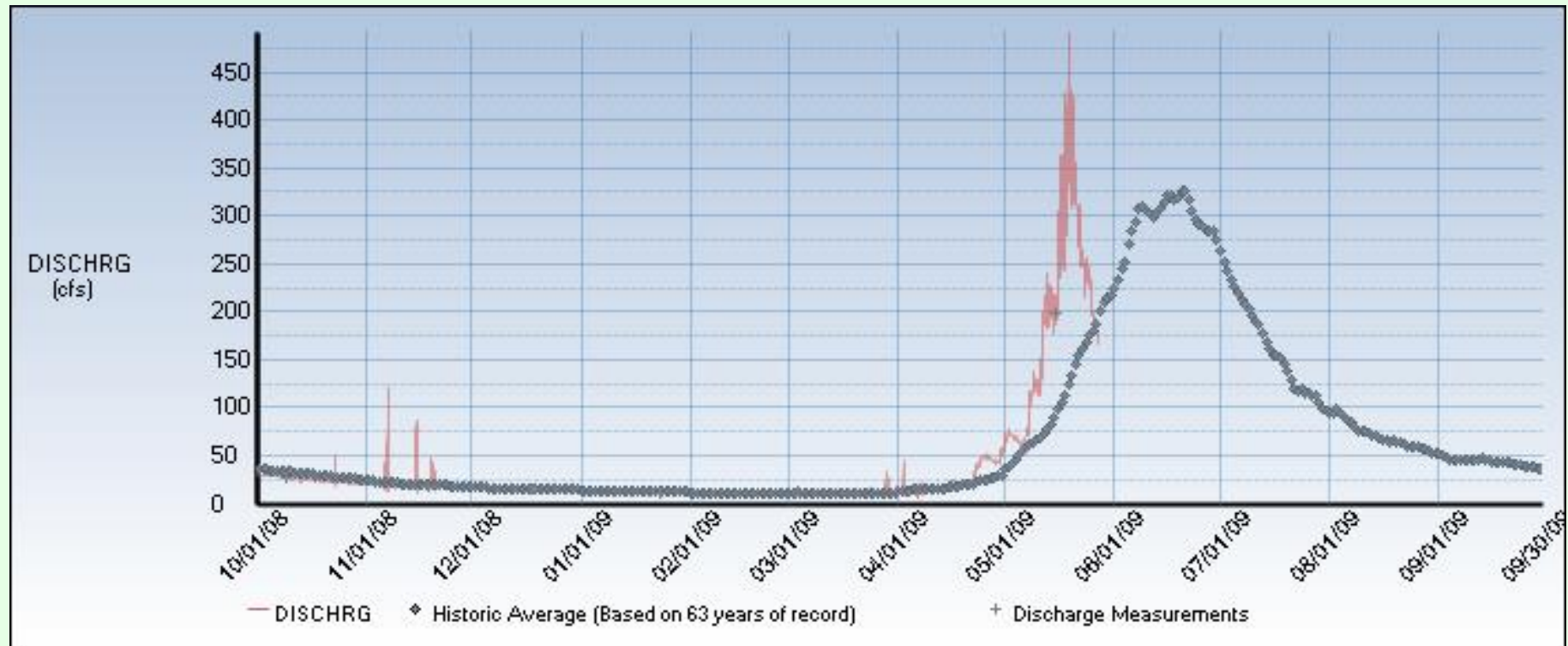
Cache La Poudre at Canyon Mouth near Fort Collins



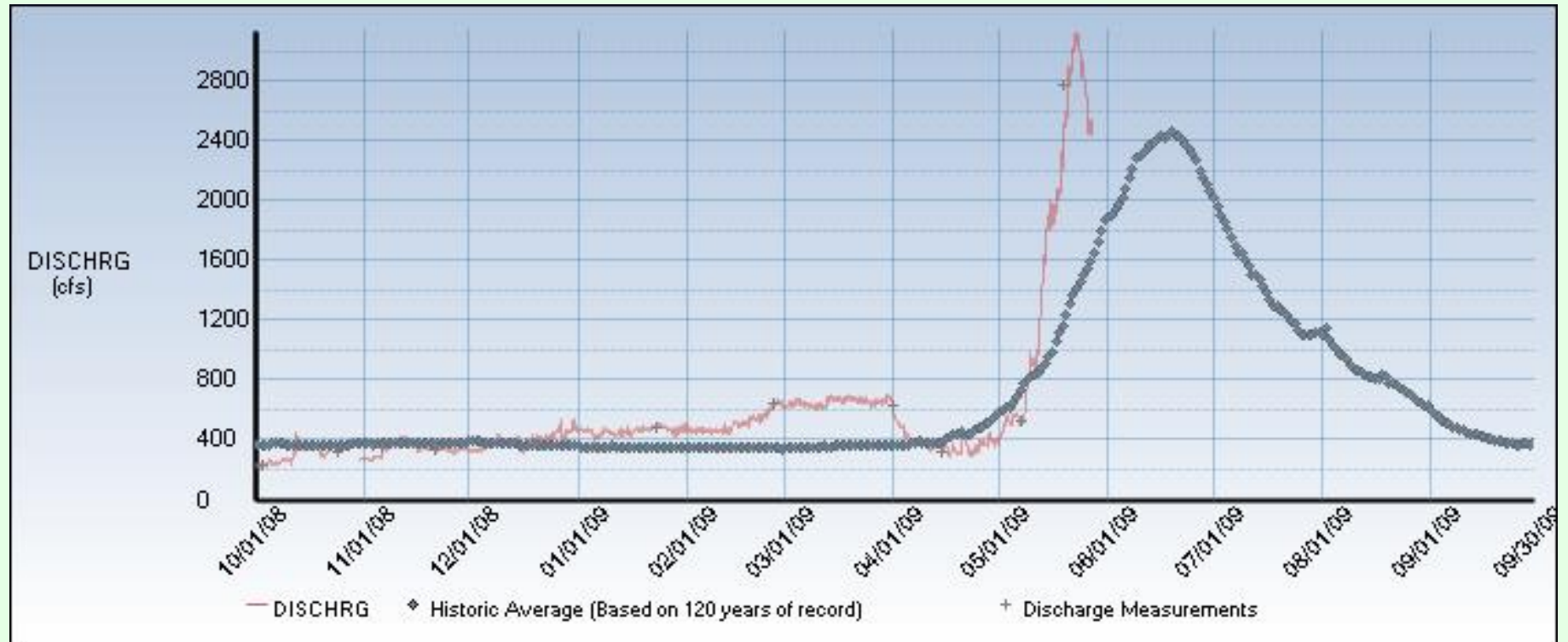
South Platte River near Kersey



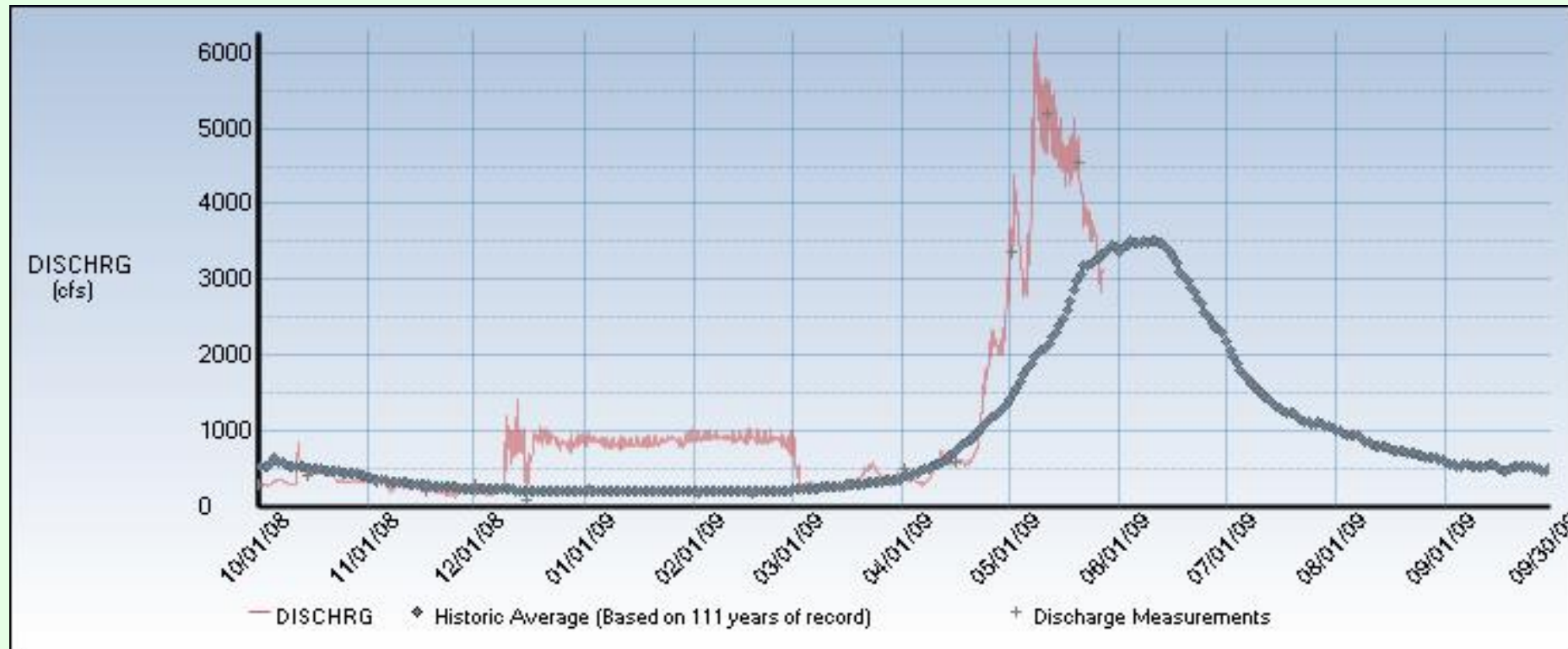
Clear Creek above Clear Creek Reservoir



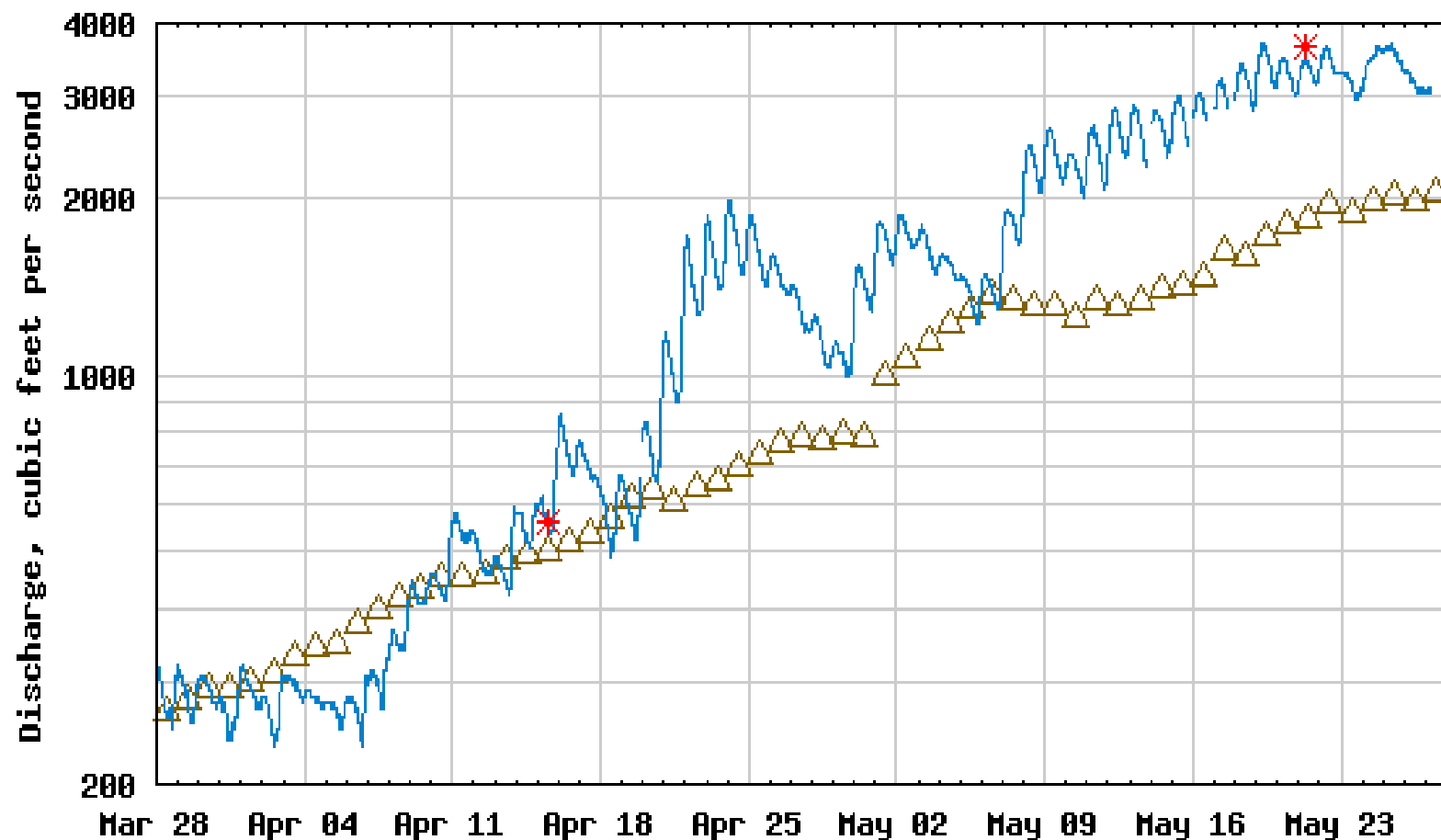
Arkansas River at Canon City



Rio Grande near Del Norte



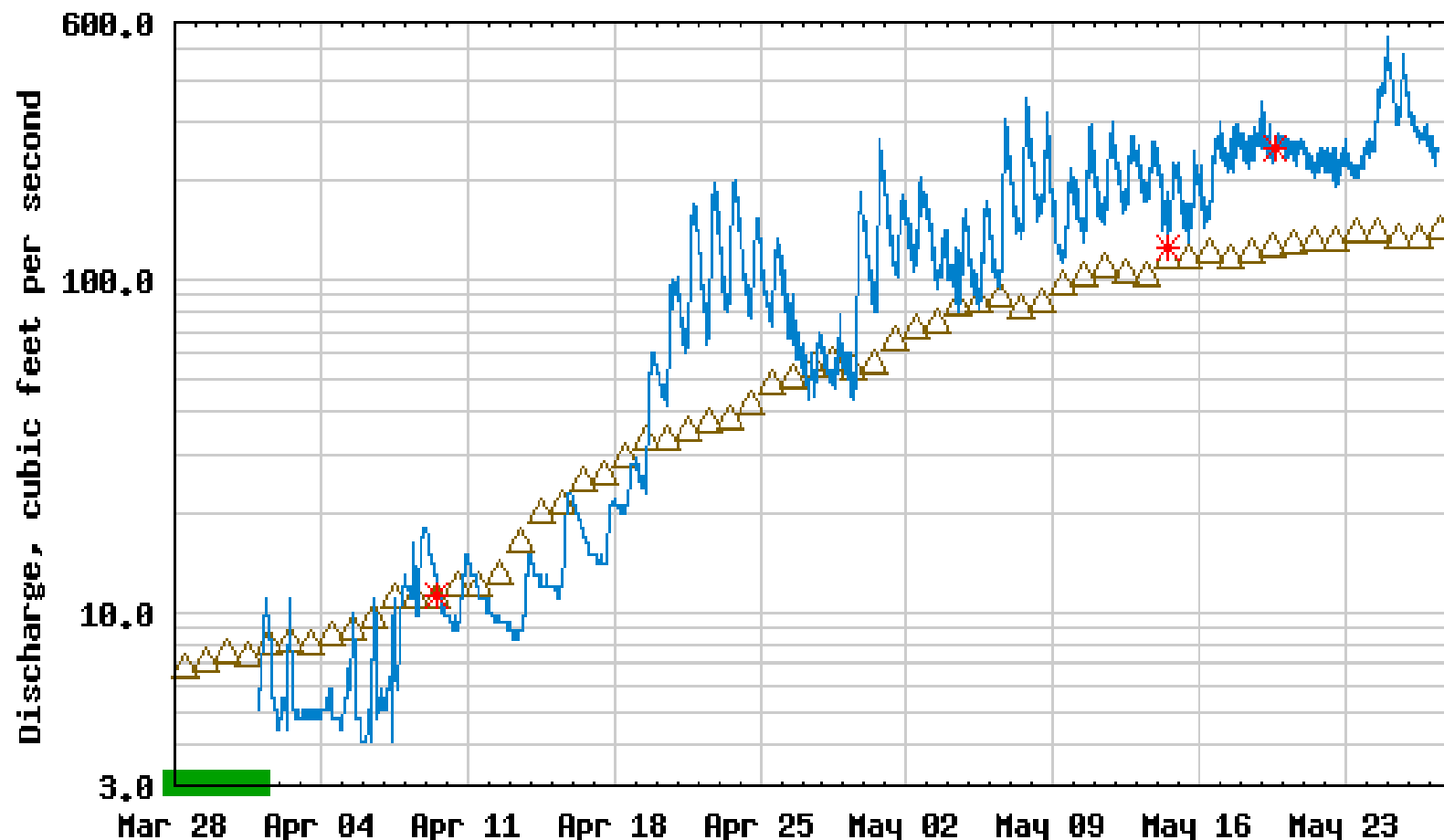
USGS 09114500 GUNNISON RIVER NEAR GUNNISON, CO.



----- Provisional Data Subject to Revision -----

- △ Median daily statistic (82 years)
- ✱ Measured discharge
- Discharge

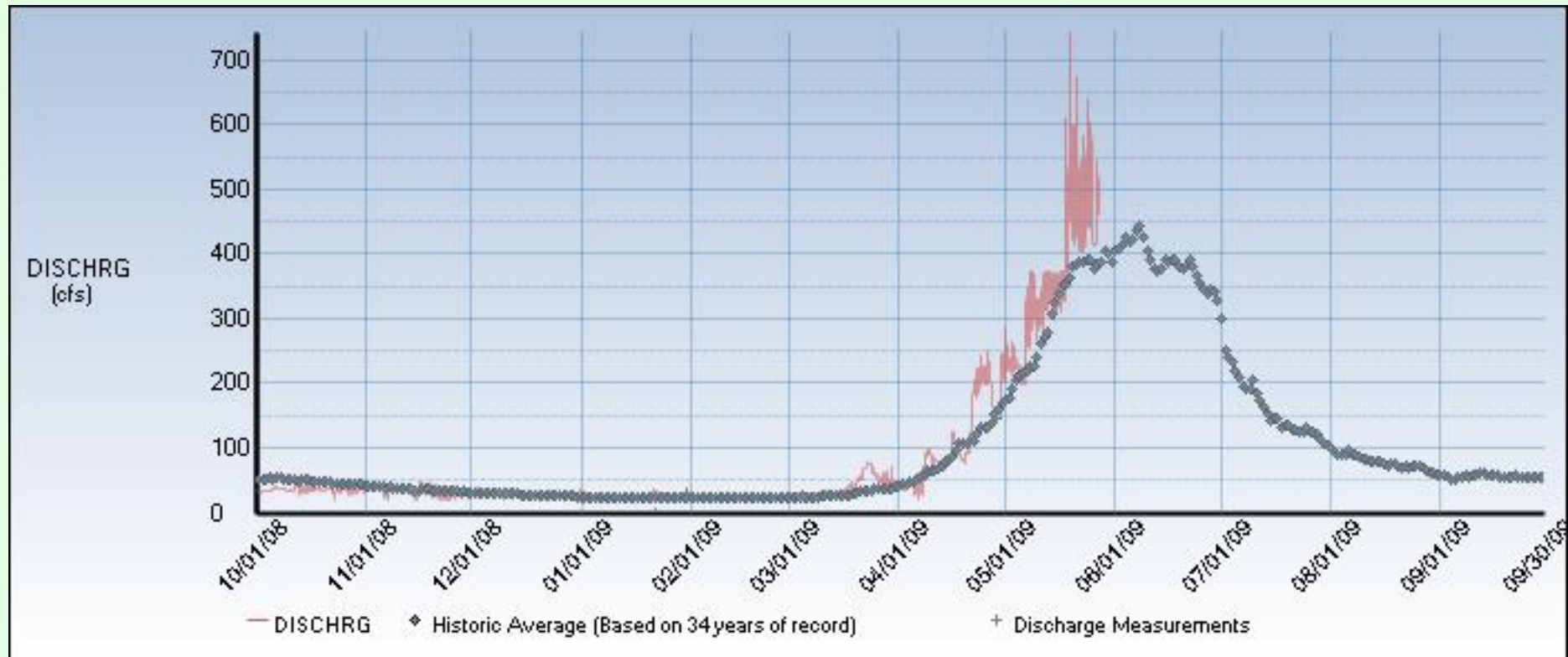
USGS 09143000 SURFACE CREEK NEAR CEDAREDGE, CO



---- Provisional Data Subject to Revision ----

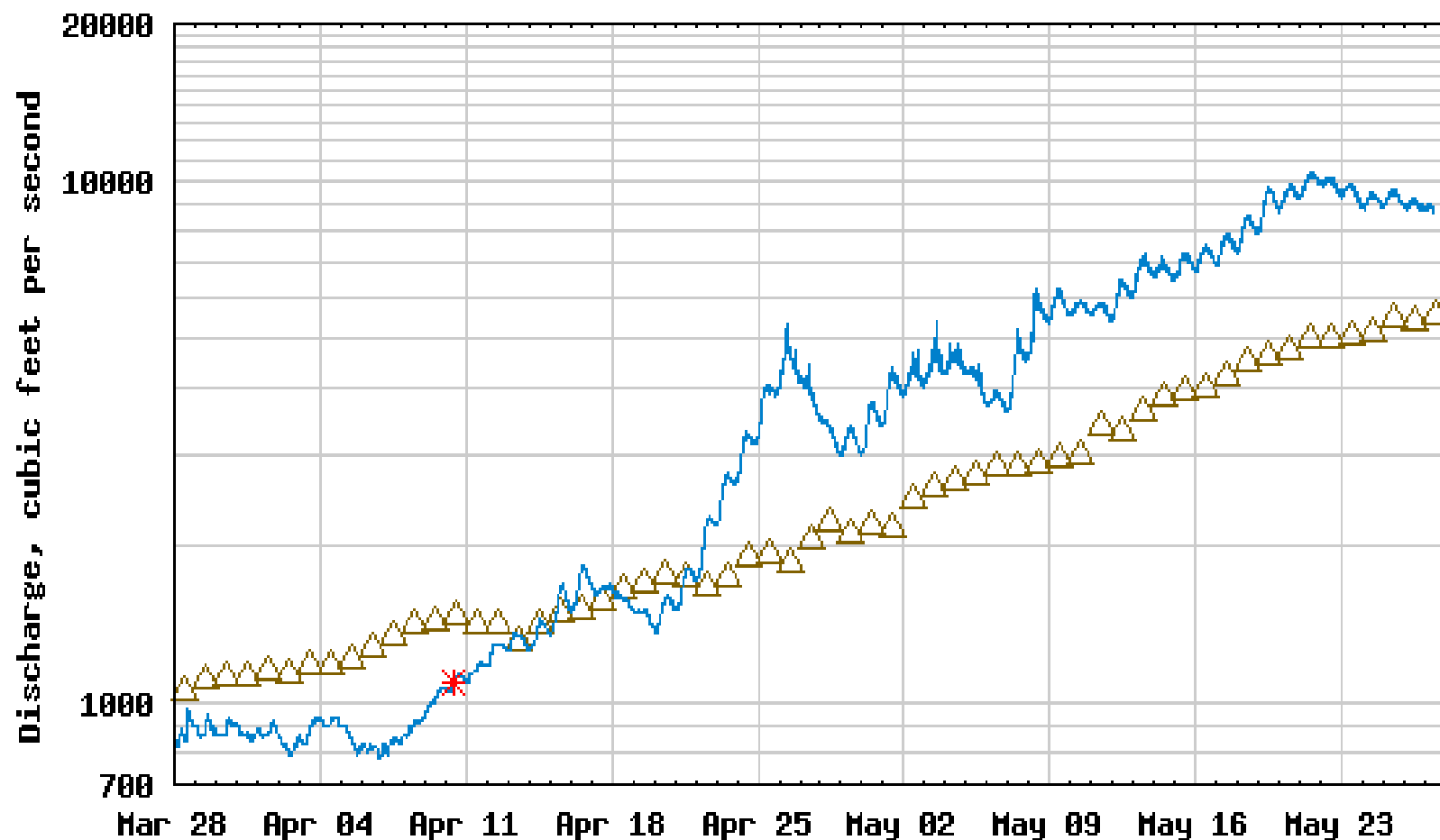
- △ Median daily statistic (61 years)
- Discharge
- * Measured discharge
- Station operated seasonally

Frying Pan River near Thomasville



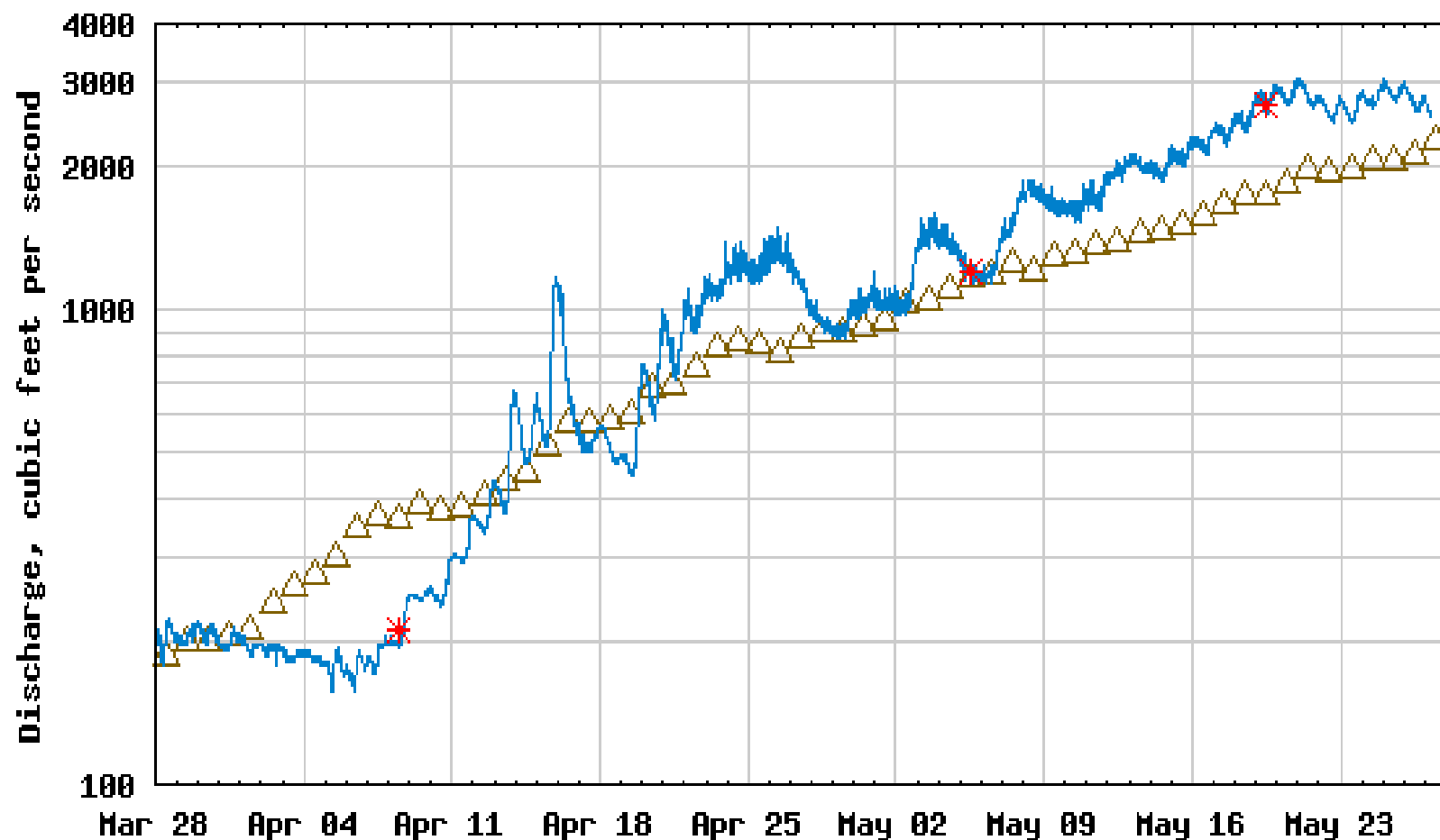


USGS 09070500 COLORADO RIVER NEAR DOTSERO, CO





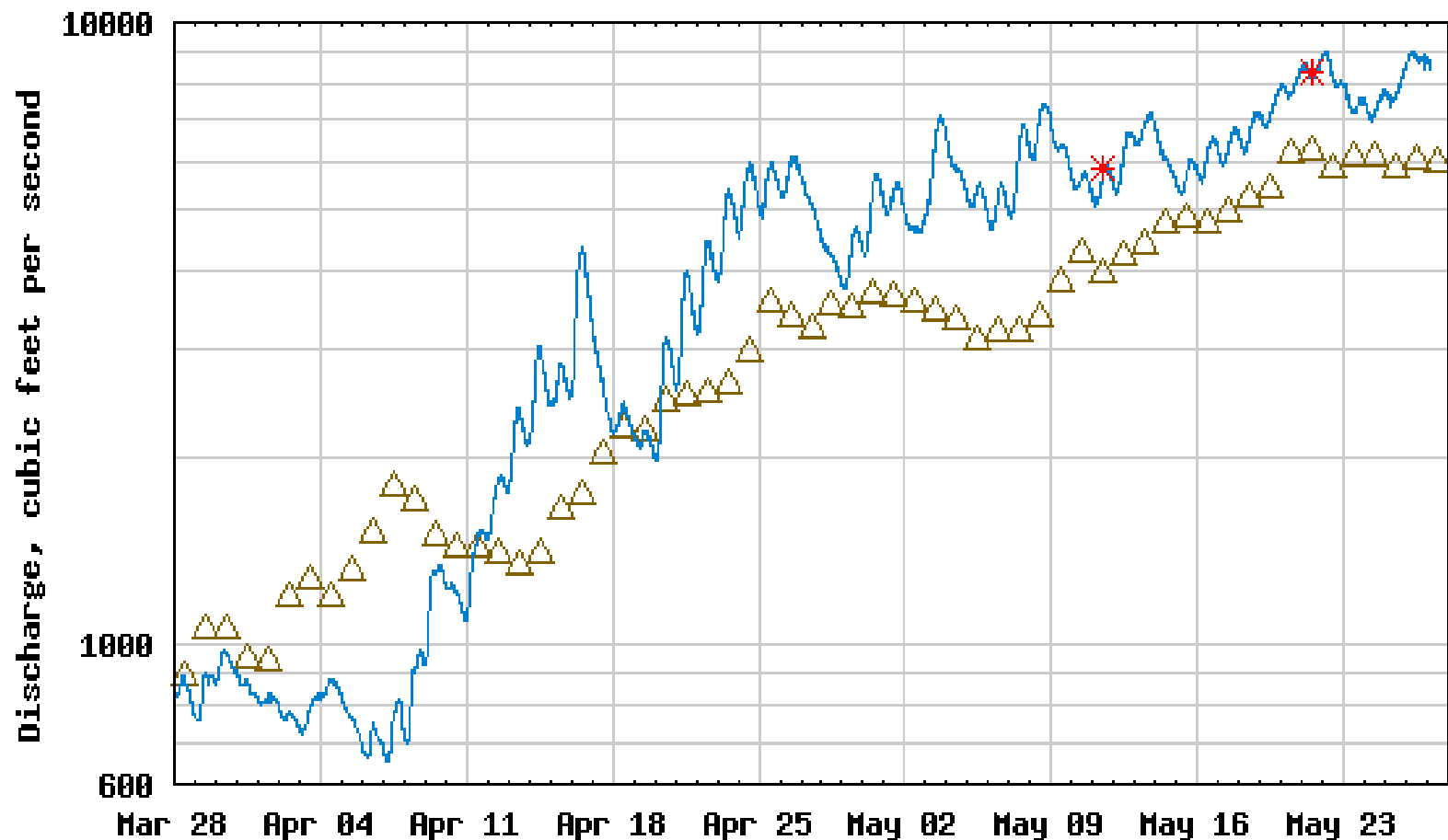
USGS 09239500 YAMPA RIVER AT STEAMBOAT SPRINGS, CO



△ Median daily statistic (99 years) * Measured discharge
— Discharge



USGS 09247600 YAMPA RIVER BELOW CRAIG, CO.

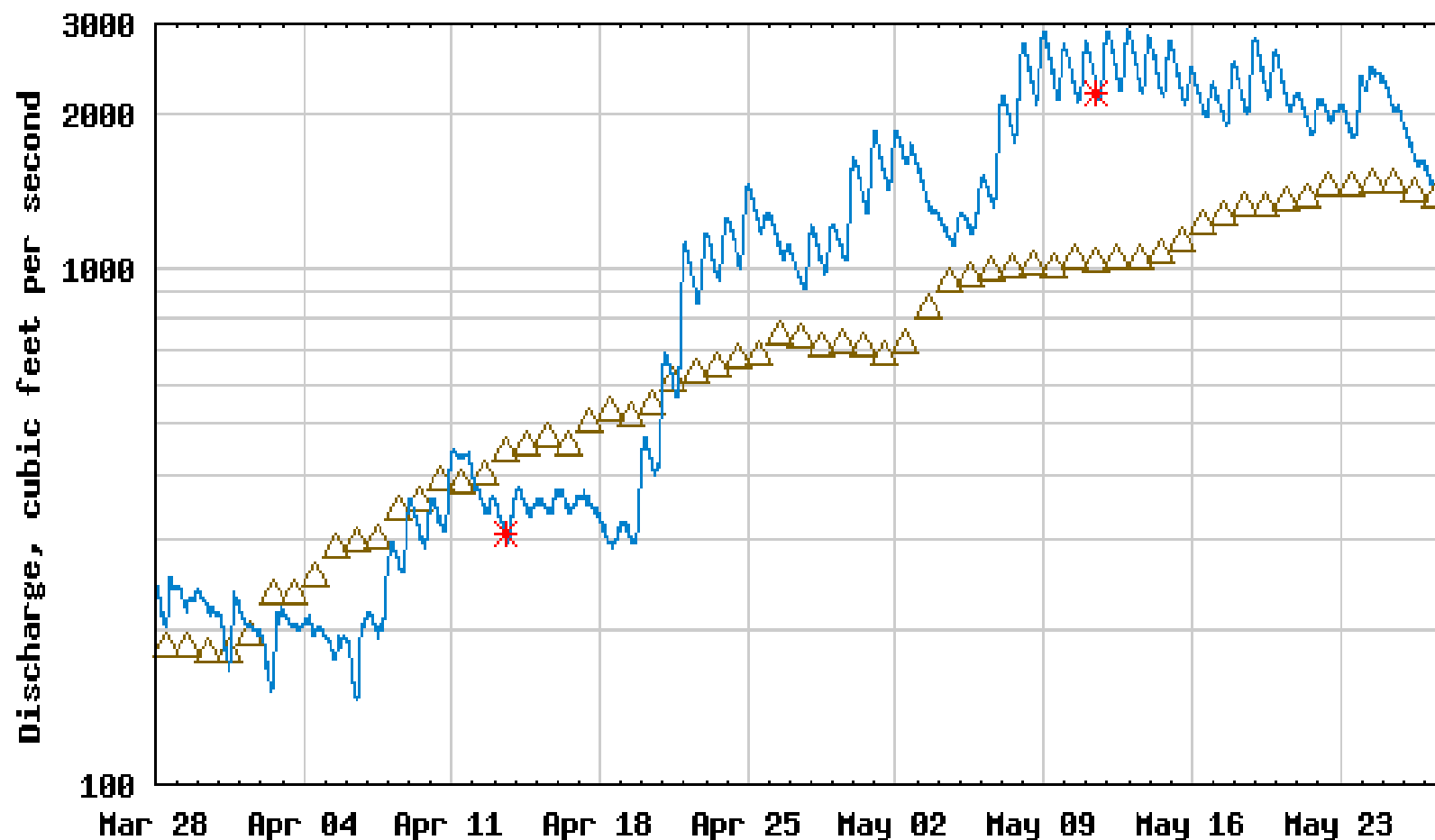


---- Provisional Data Subject to Revision ----

- △ Median daily statistic (24 years)
- * Measured discharge
- Discharge



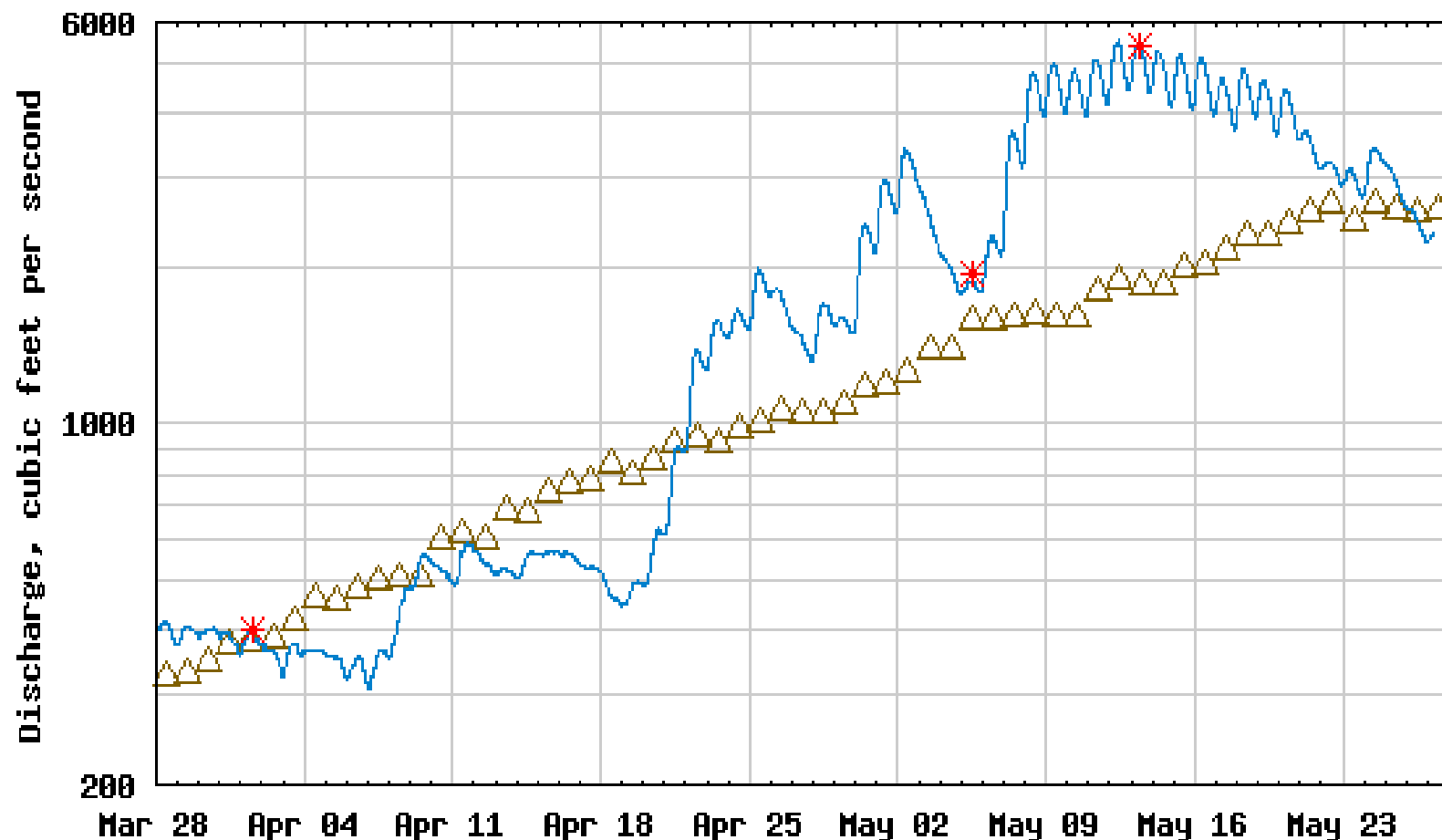
USGS 09342500 SAN JUAN RIVER AT PAGOSA SPRINGS, CO



---- Provisional Data Subject to Revision ----

- △ Median daily statistic (73 years)
- * Measured discharge
- Discharge

USGS 09361500 ANIMAS RIVER AT DURANGO, CO



----- Provisional Data Subject to Revision -----

- △ Median daily statistic (97 years)
- ★ Measured discharge
- Discharge

La Plata River at Hesperus



Questions?

South Platte River at Henderson

