FLOOD INSURANCE STUDY

ADAMS COUNTY, COLORADO

AND INCORPORATED AREAS
VOLUME 3 OF 3

Community Name	Community Number
ADAMS COUNTY, CO UNINCORPORATED AREAS	080001
BENNETT, TOWN OF	080003
BRIGHTON, CITY OF	080004
COMMERCE, CITY OF	080006
FEDERAL HEIGHTS, CITY OF	080240
NORTHGLENN, CITY OF	080257
THORNTON, CITY OF	080007

REVISED:
MARCH 5, 2007

Federal Emergency Management Agency
FLOOD INSURANCE STUDY NUMBER
08001CV003A

NOTICE TO

FLOOD INSURANCE STUDY USERS

Communities participating in the National Flood Insurance Program have established repositories of flood hazard data for floodplain management and flood insurance purposes. This Flood Insurance Study (FIS) may not contain all data available within the repository. It is advisable to contact the community repository for any additional data.

Part or all of this FIS may be revised and republished at any time. In addition, part of this FIS may be revised by the Letter of Map Revision process, which does not involve republication or redistribution of the FIS report. It is, therefore, the responsibility of the user to consult with community officials and to check the community repository to obtain the most current FIS report components.

Initial FIS Report Effective Date:	December 15, 1989
Revised FIS Report Dates:	August 16, 1995 March 5, 2007

TABLE OF CONTENTS – VOLUME I

TABLE OF CONTENTS – VOLUME I (Cont'd)

FIGURES

TABLES

VOLUME II

EXHIBITS

TABLE OF CONTENTS (Cont'd)

VOLUME III

EXHIBITS

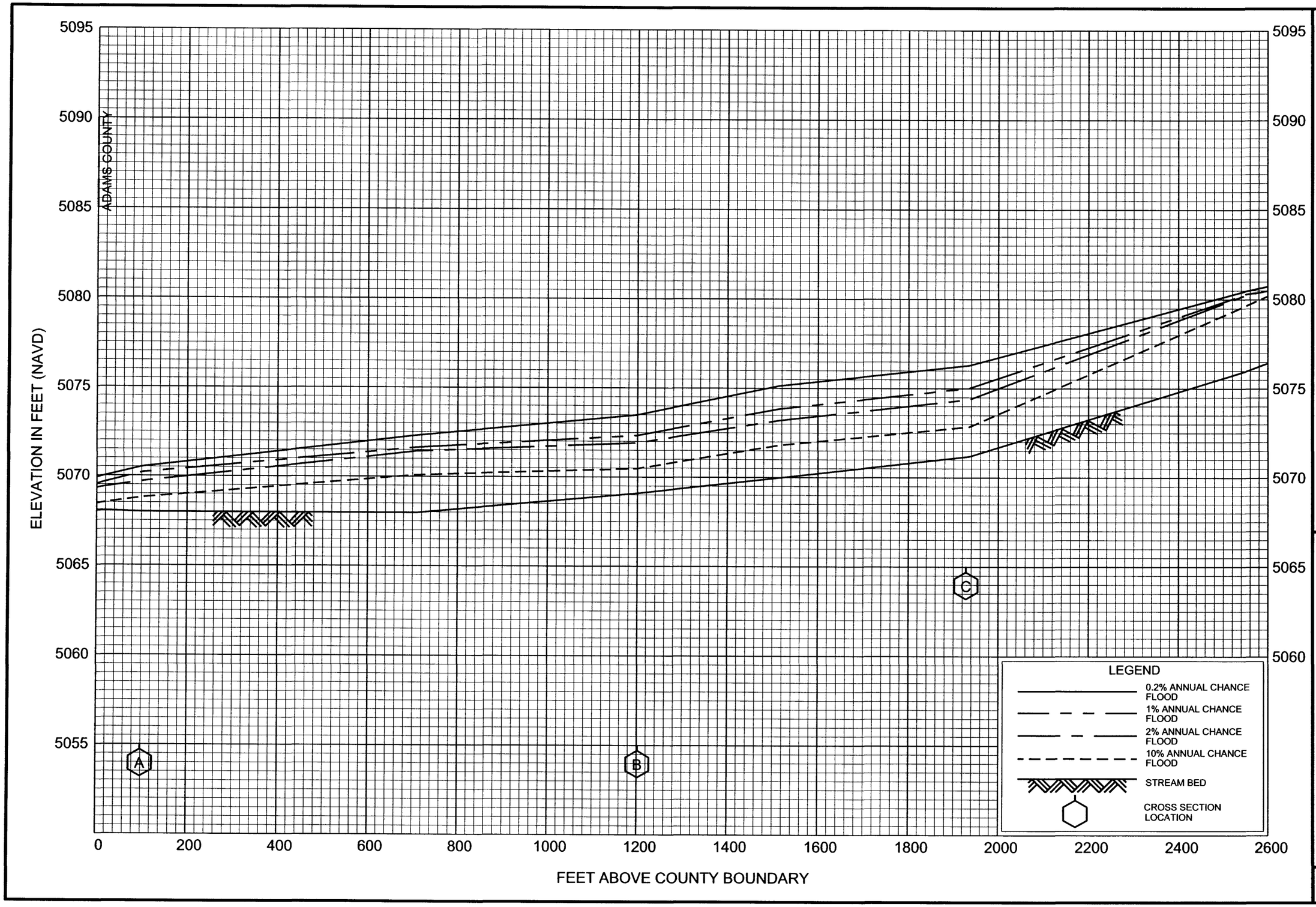

FLOOD PROFILES

HAYESMOUNT CREEK

FEDERAL EMERGENCY MANAGEMENT AGENCY

ADAMS COUNTY, CO
AND INCORPORATED AREAS

099P

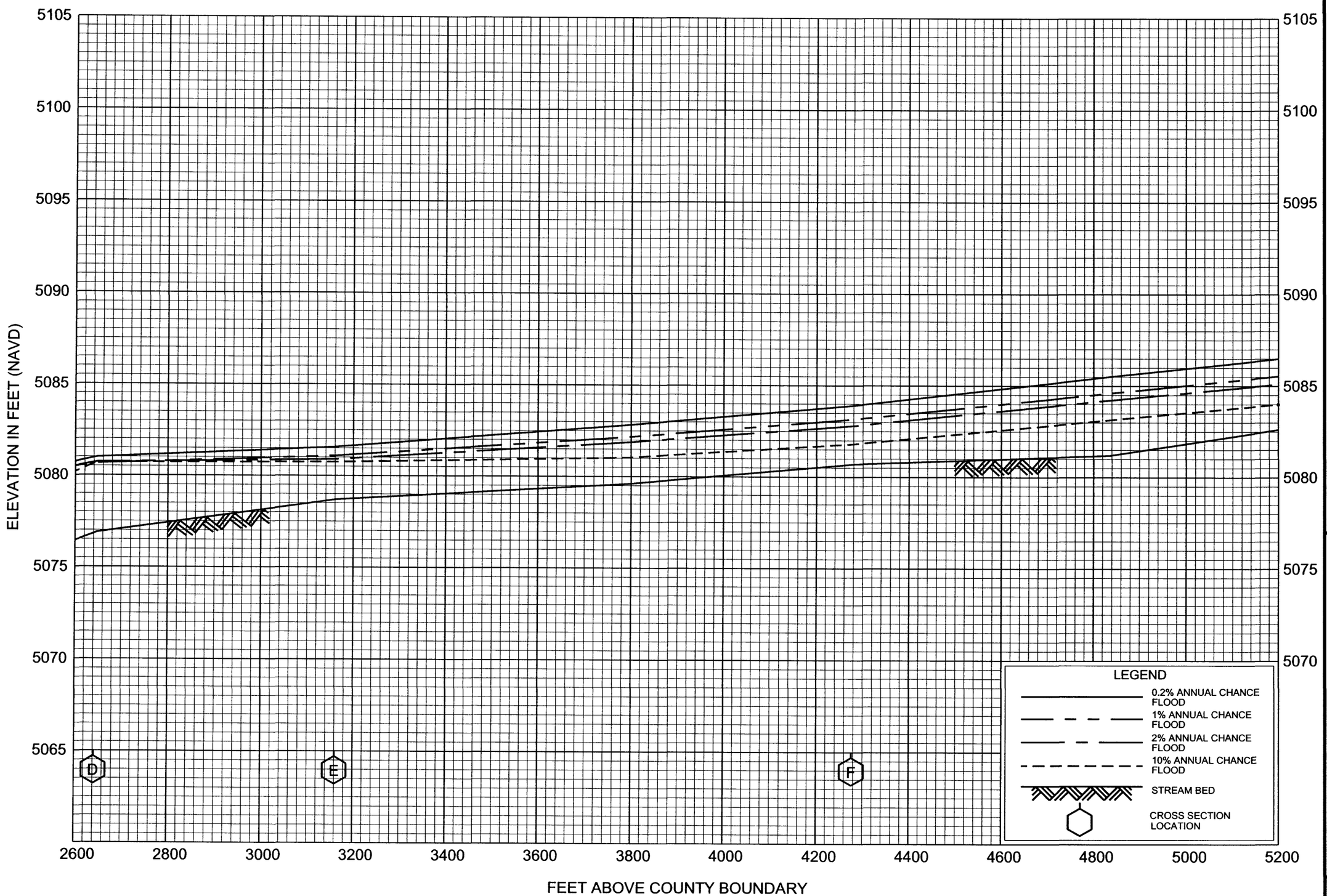

FLOOD PROFILES

HAYESMOUNT CREEK

FEDERAL EMERGENCY MANAGEMENT AGENCY

ADAMS COUNTY, CO
AND INCORPORATED AREAS

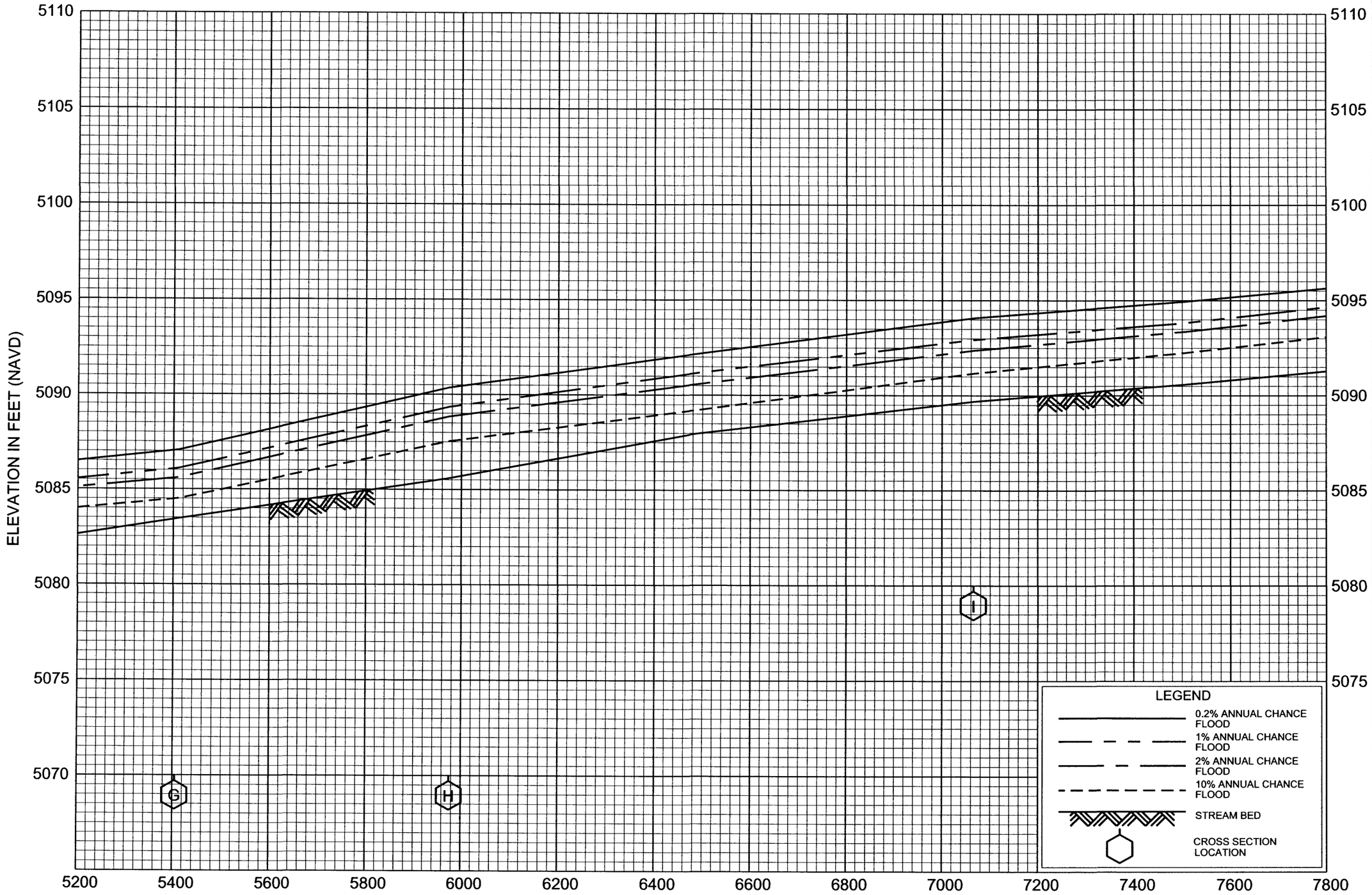

FLOOD PROFILES

HAYESMOUNT CREEK

FEDERAL EMERGENCY MANAGEMENT AGENCY

ADAMS COUNTY, CO
AND INCORPORATED AREAS

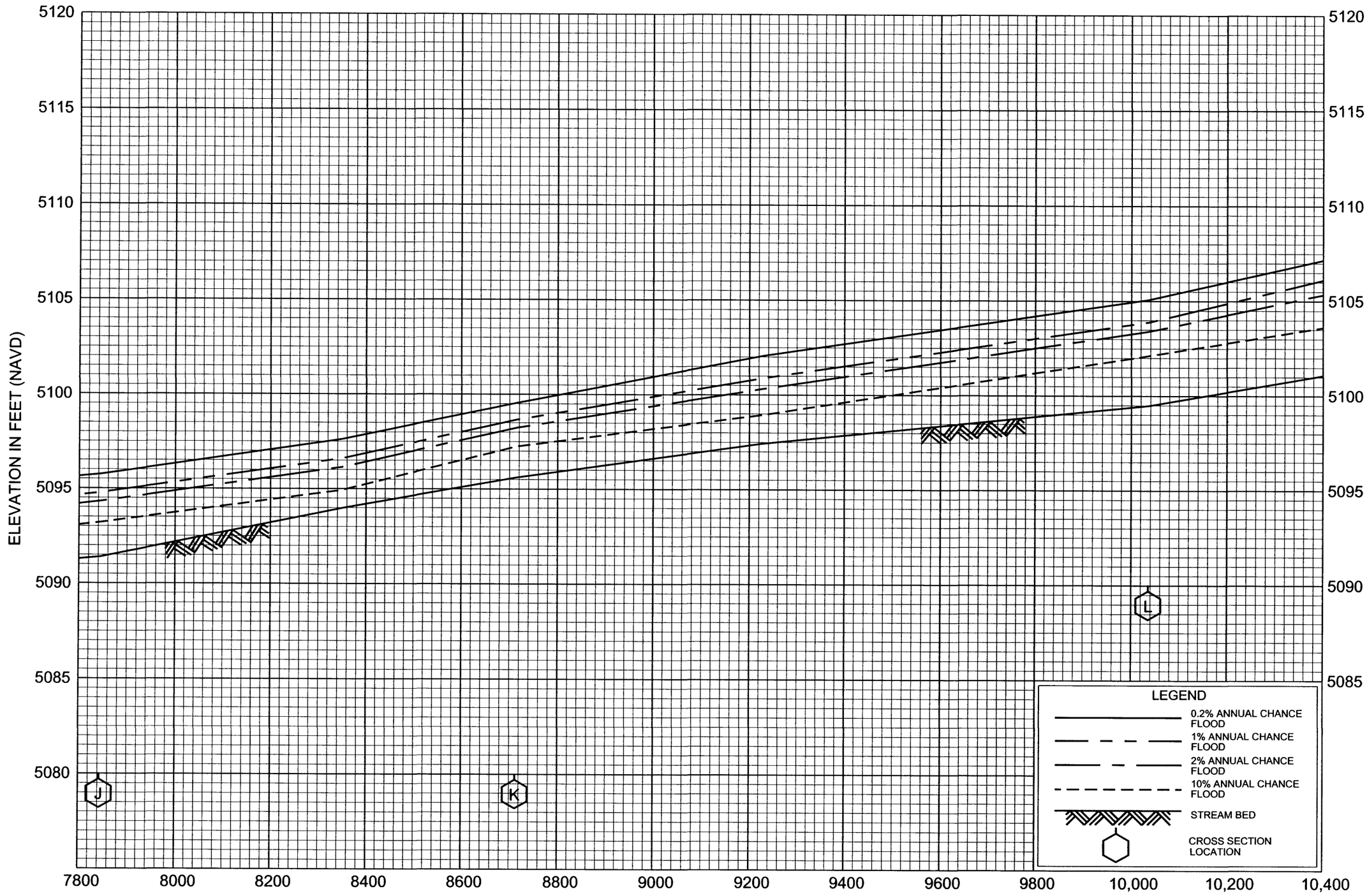

FLOOD PROFILES

HAYESMOUNT CREEK

FEDERAL EMERGENCY MANAGEMENT AGENCY

ADAMS COUNTY, CO
AND INCORPORATED AREAS

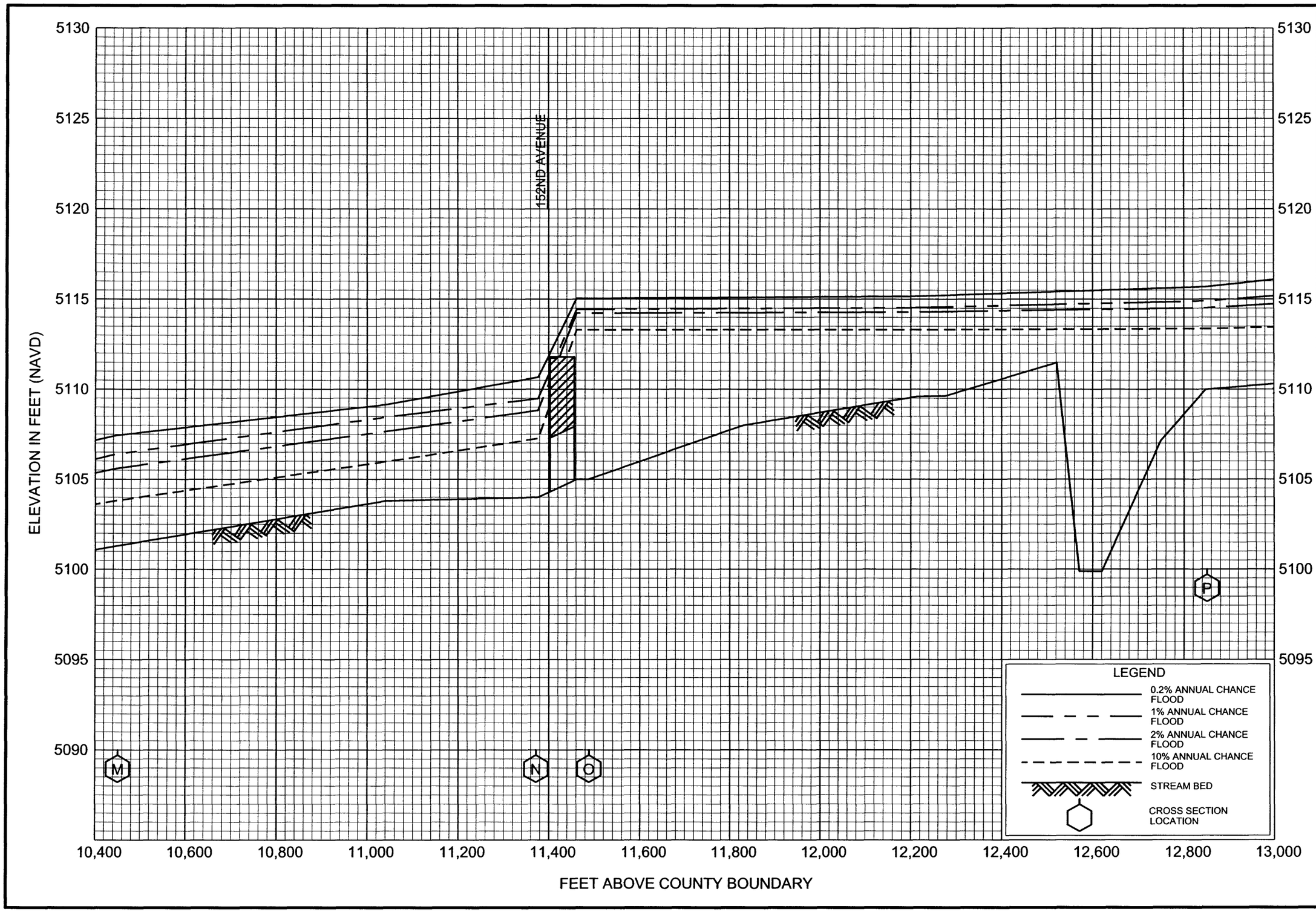

FLOOD PROFILES

HAYESMOUNT CREEK

FEDERAL EMERGENCY MANAGEMENT AGENCY

ADAMS COUNTY, CO
AND INCORPORATED AREAS

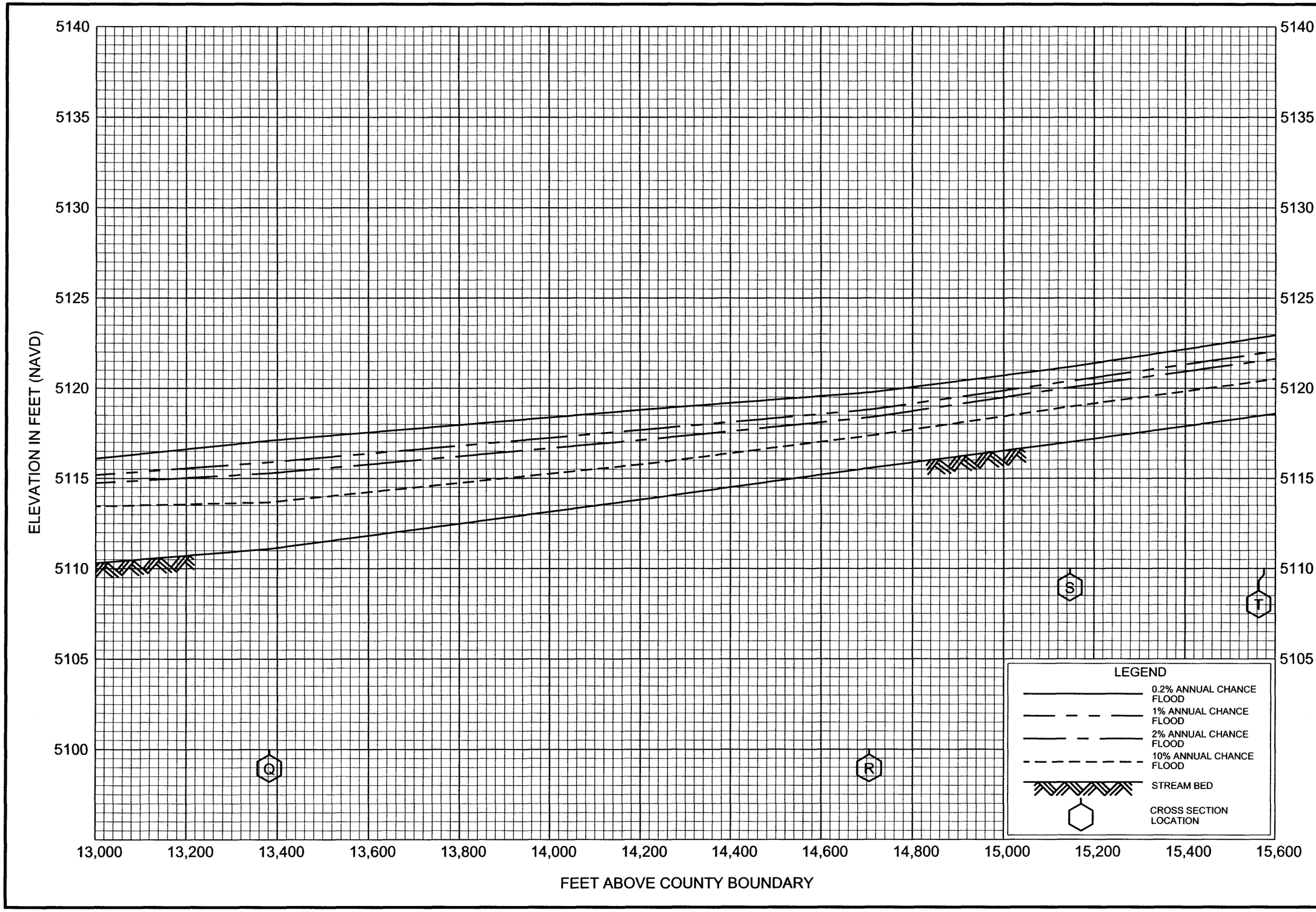

FLOOD PROFILES

HAYESMOUNT CREEK

FEDERAL EMERGENCY MANAGEMENT AGENCY

ADAMS COUNTY, CO
AND INCORPORATED AREAS

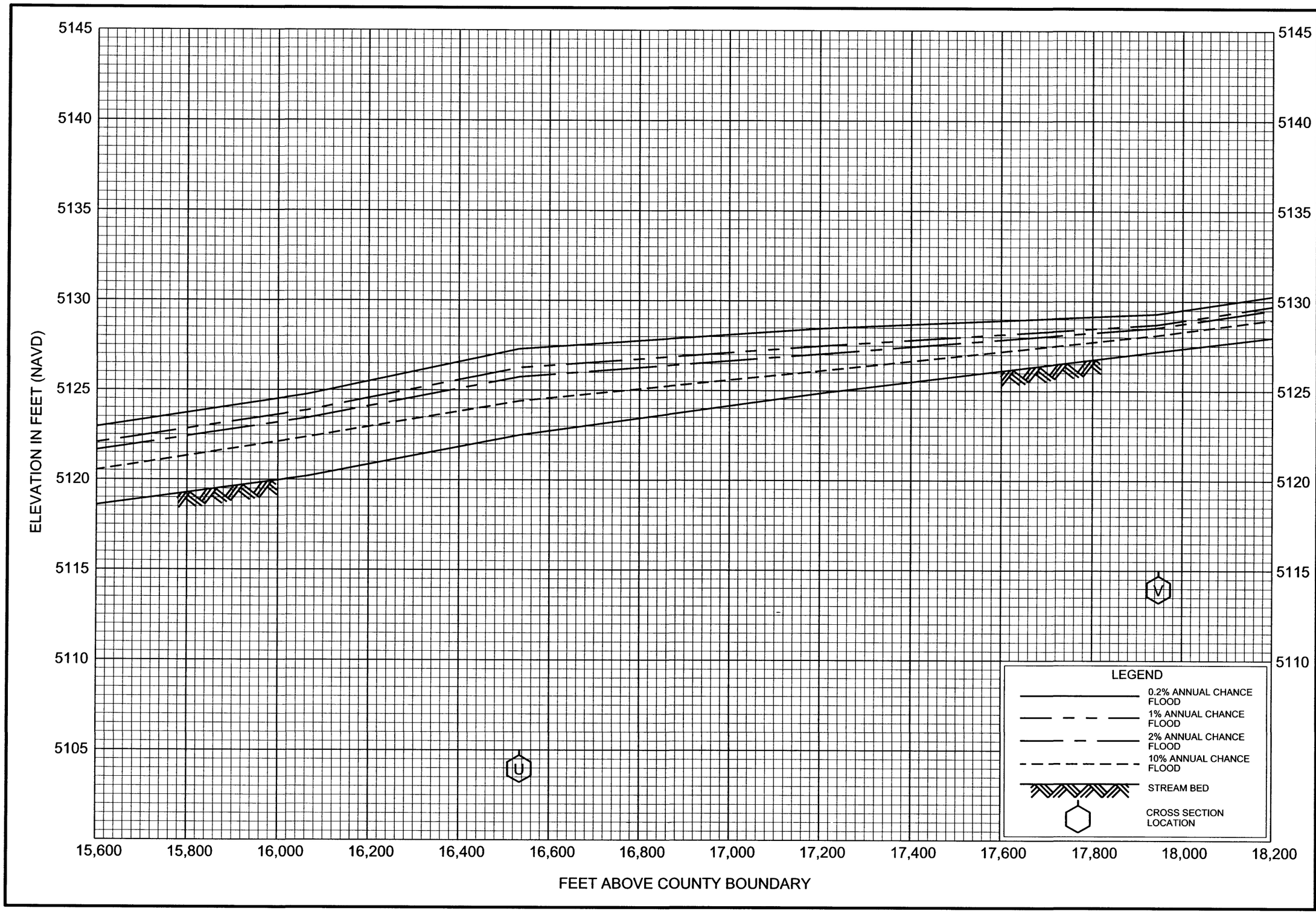

FLOOD PROFILES

HAYESMOUNT CREEK

FEDERAL EMERGENCY MANAGEMENT AGENCY

ADAMS COUNTY, CO
AND INCORPORATED AREAS

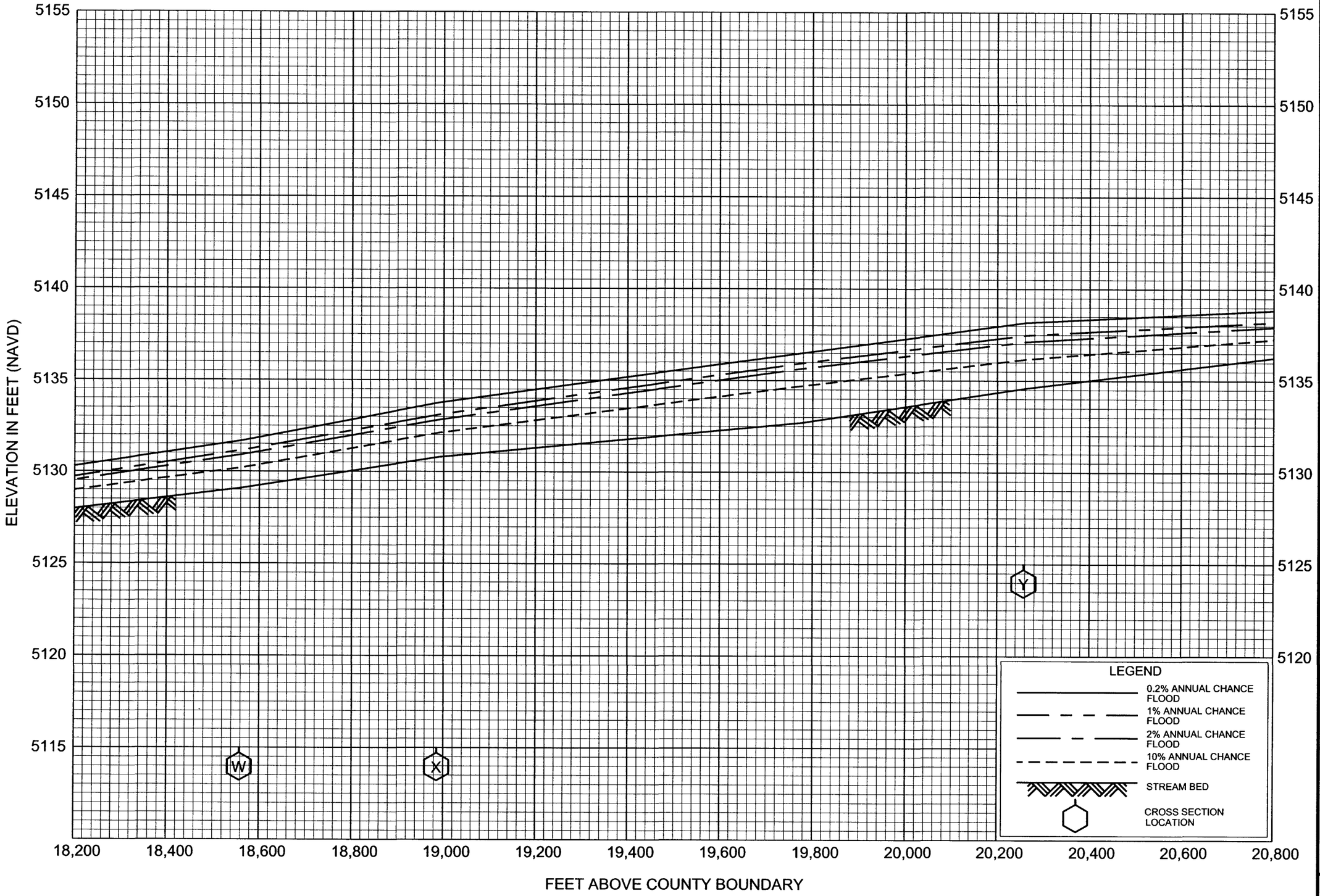

FLOOD PROFILES

HAYESMOUNT CREEK

FEDERAL EMERGENCY MANAGEMENT AGENCY

ADAMS COUNTY, CO
AND INCORPORATED AREAS

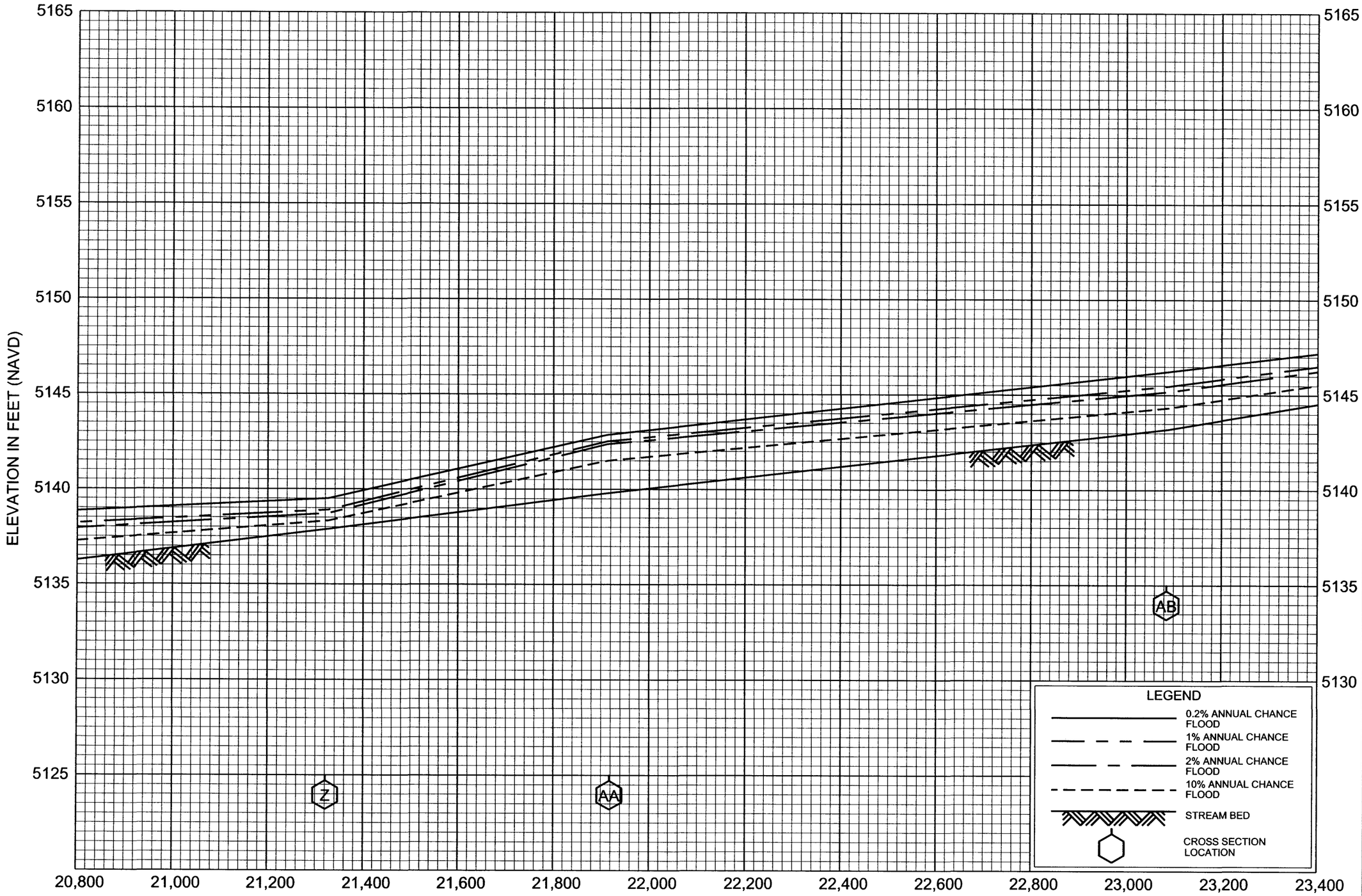

FLOOD PROFILES

HAYESMOUNT CREEK

FEDERAL EMERGENCY MANAGEMENT AGENCY

ADAMS COUNTY, CO
AND INCORPORATED AREAS

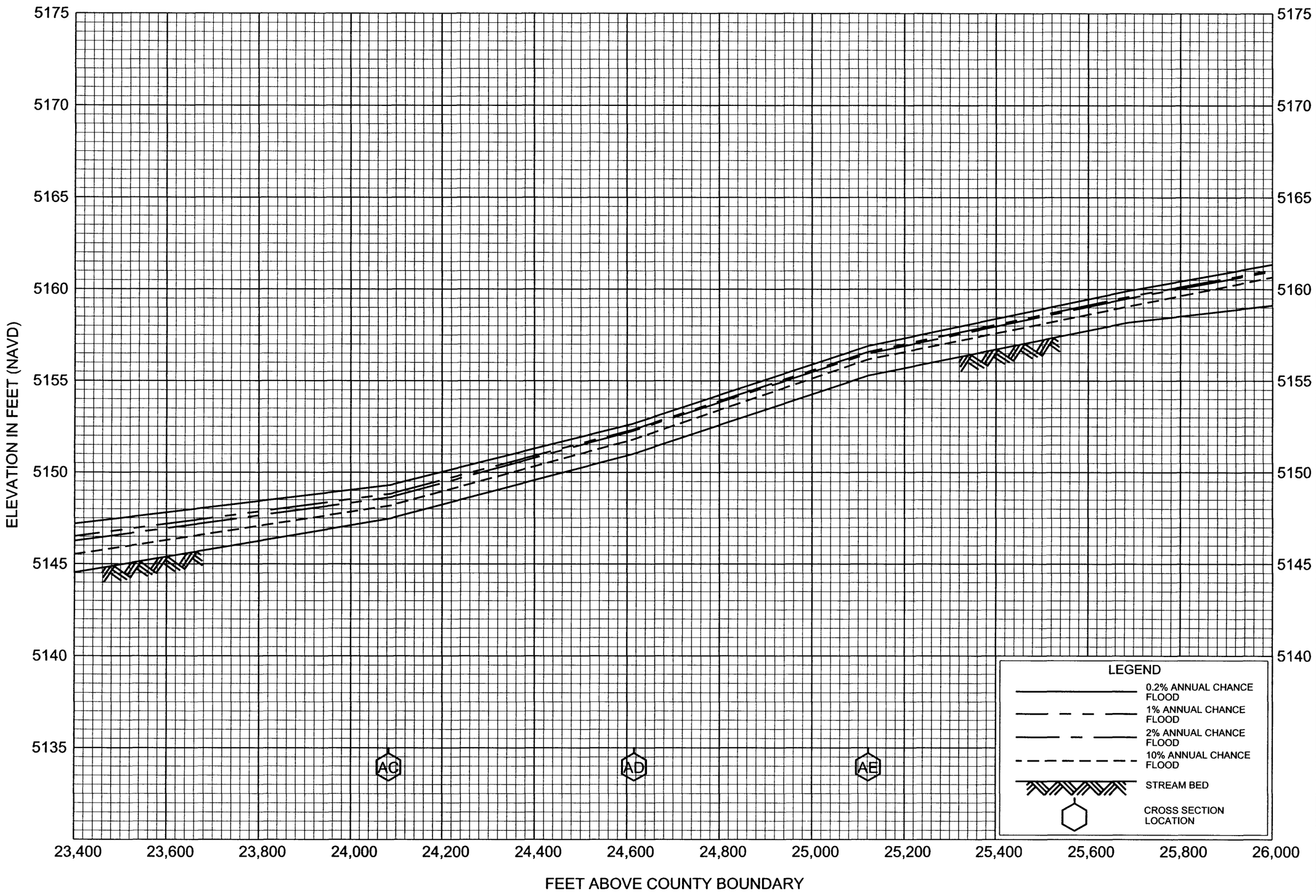

FLOOD PROFILES

HAYESMOUNT CREEK

FEDERAL EMERGENCY MANAGEMENT AGENCY

ADAMS COUNTY, CO
AND INCORPORATED AREAS

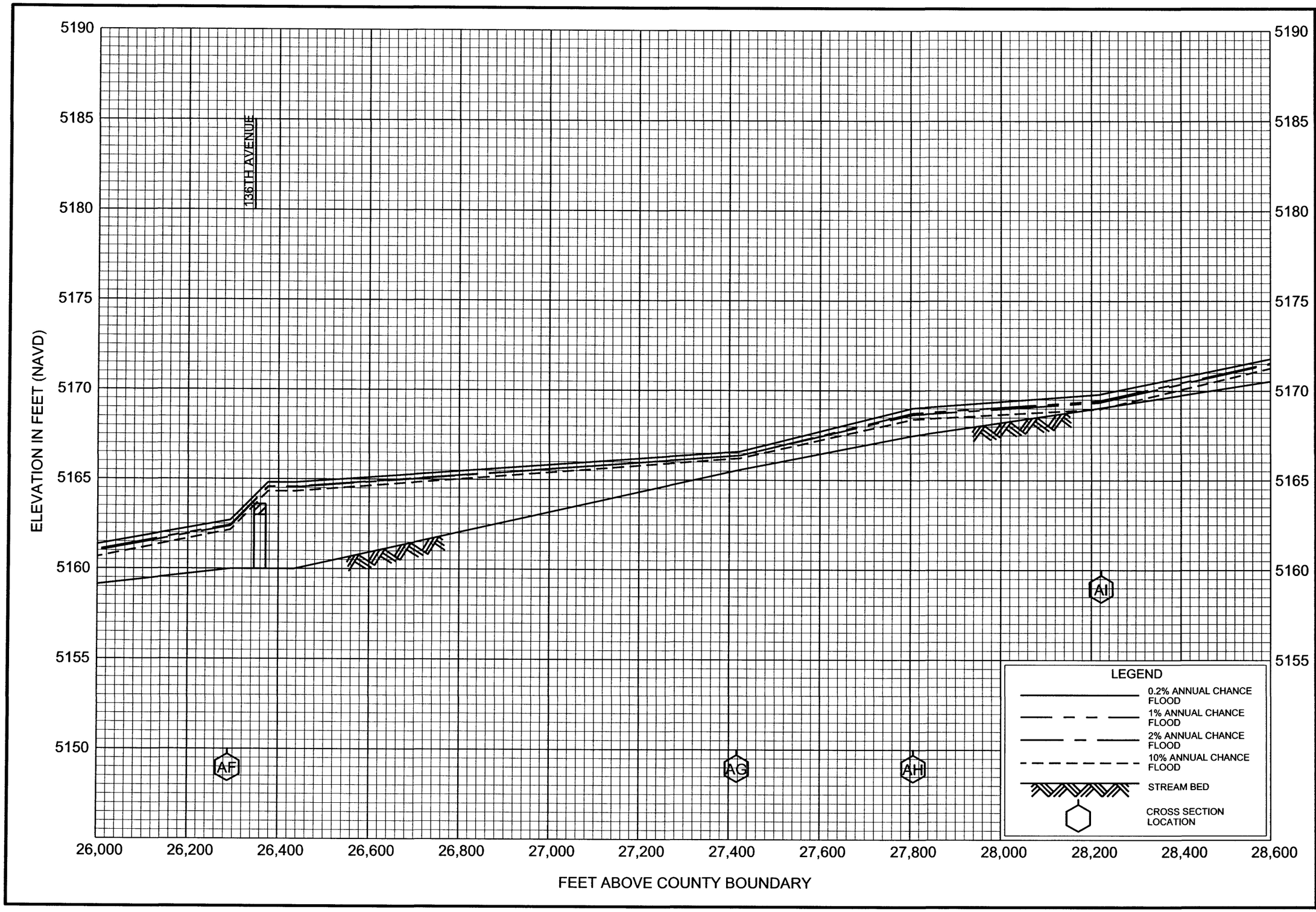

FLOOD PROFILES

HAYESMOUNT CREEK

FEDERAL EMERGENCY MANAGEMENT AGENCY

ADAMS COUNTY, CO
AND INCORPORATED AREAS

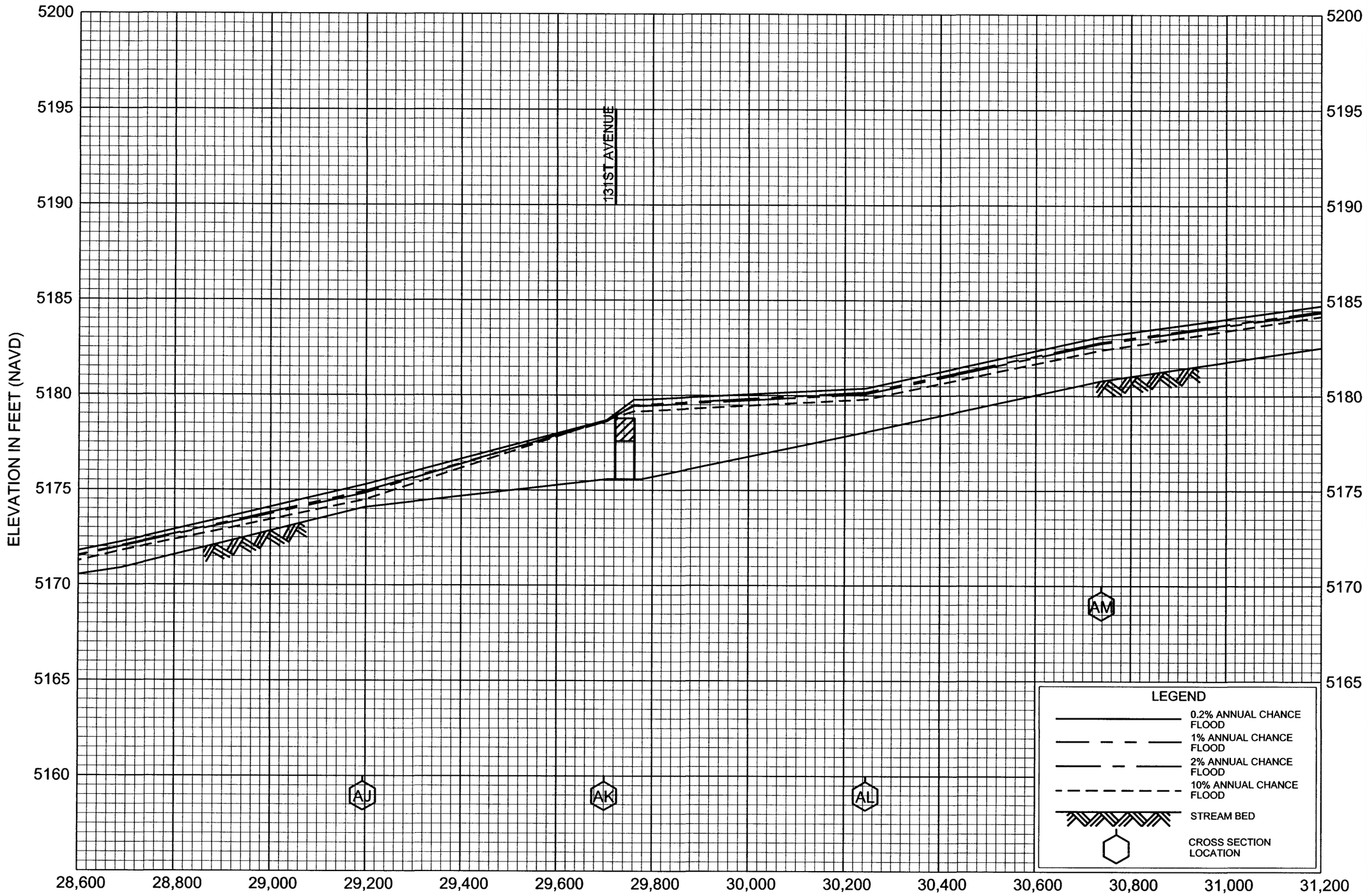

FLOOD PROFILES

HAYESMOUNT CREEK

FEDERAL EMERGENCY MANAGEMENT AGENCY

ADAMS COUNTY, CO
AND INCORPORATED AREAS



FLOOD PROFILES

HAYESMOUNT CREEK

FEDERAL EMERGENCY MANAGEMENT AGENCY

ADAMS COUNTY, CO
AND INCORPORATED AREAS

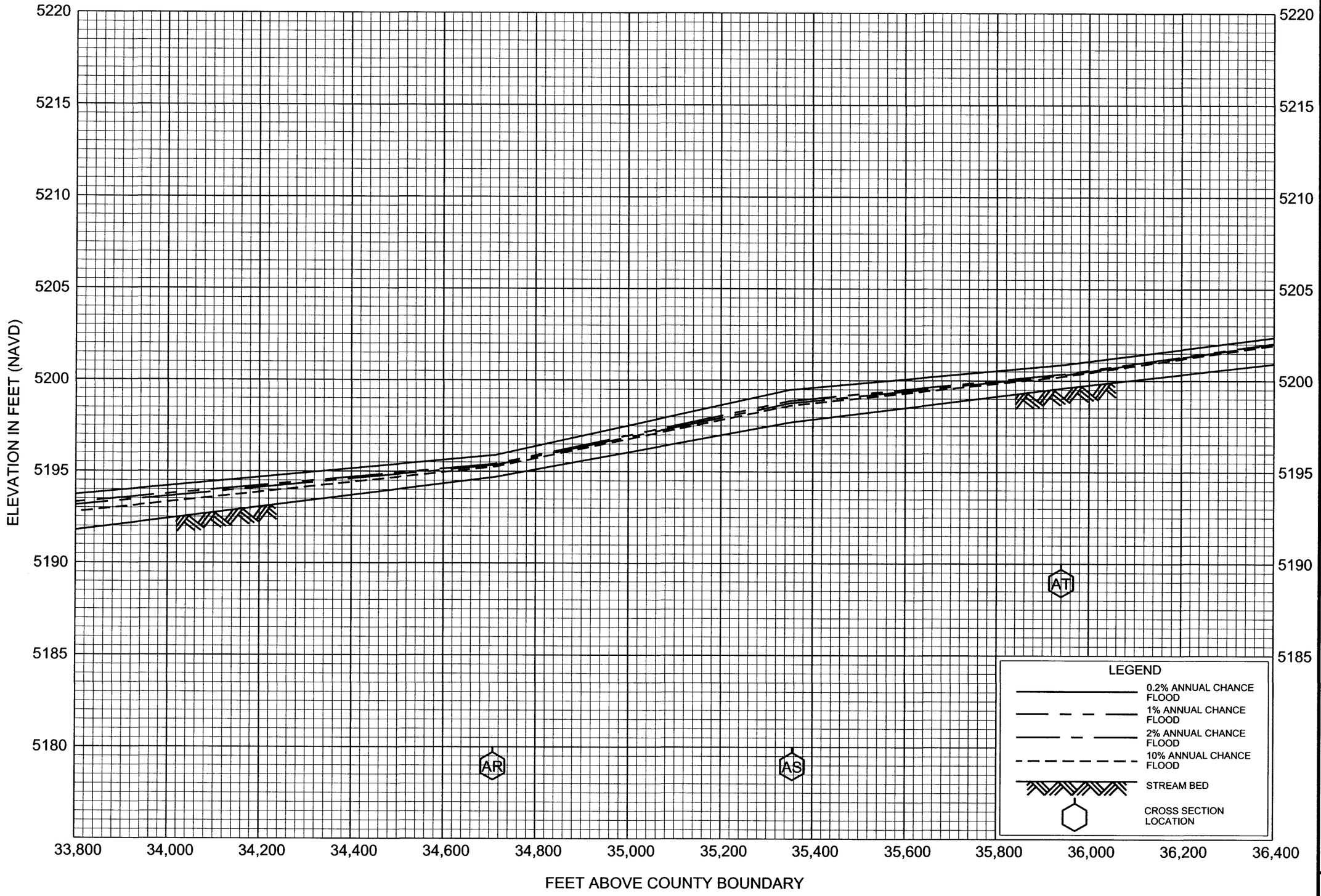

FLOOD PROFILES

HAYESMOUNT CREEK

FEDERAL EMERGENCY MANAGEMENT AGENCY

ADAMS COUNTY, CO
AND INCORPORATED AREAS

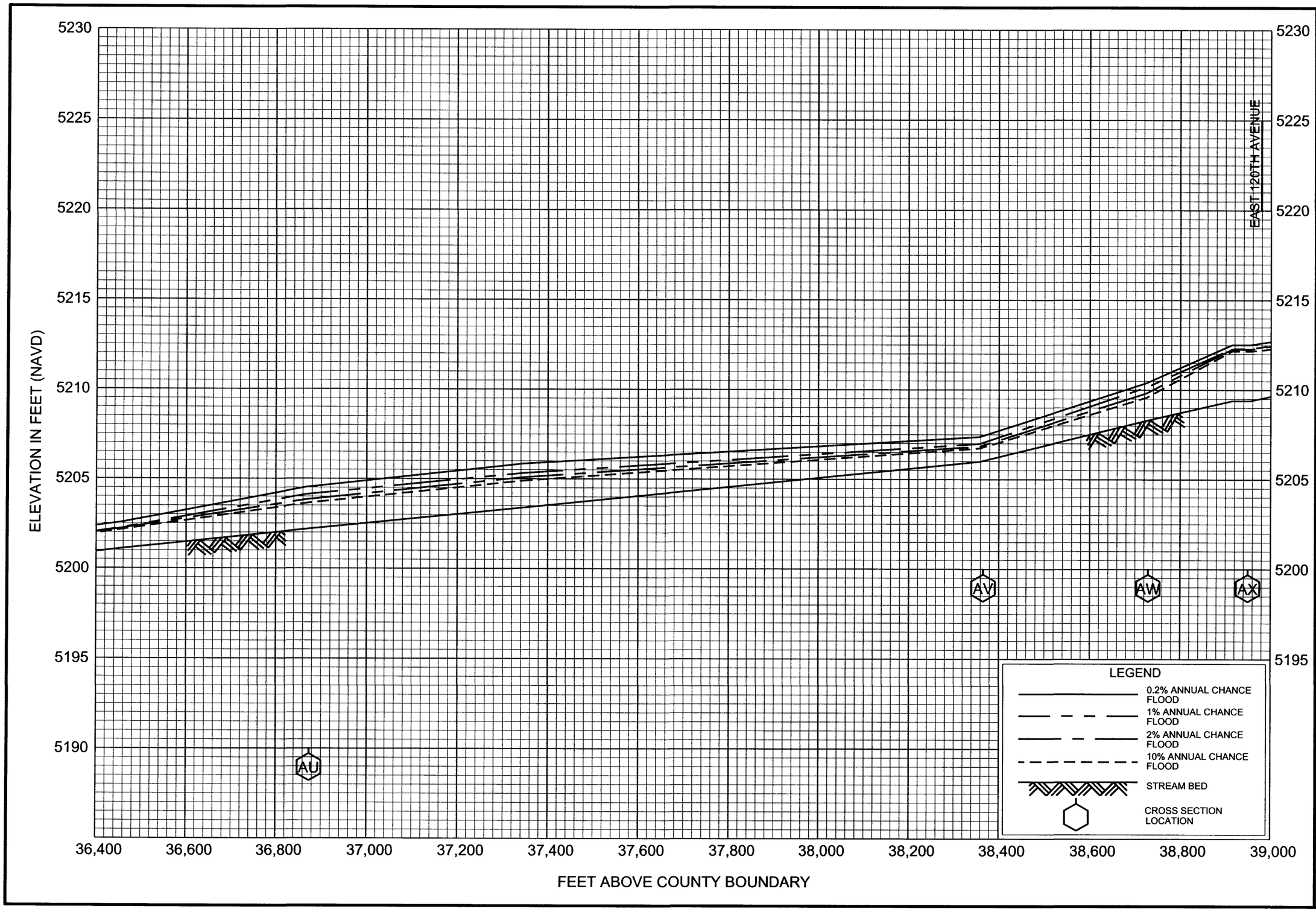

FLOOD PROFILES

HAYESMOUNT CREEK

FEDERAL EMERGENCY MANAGEMENT AGENCY

ADAMS COUNTY, CO
AND INCORPORATED AREAS

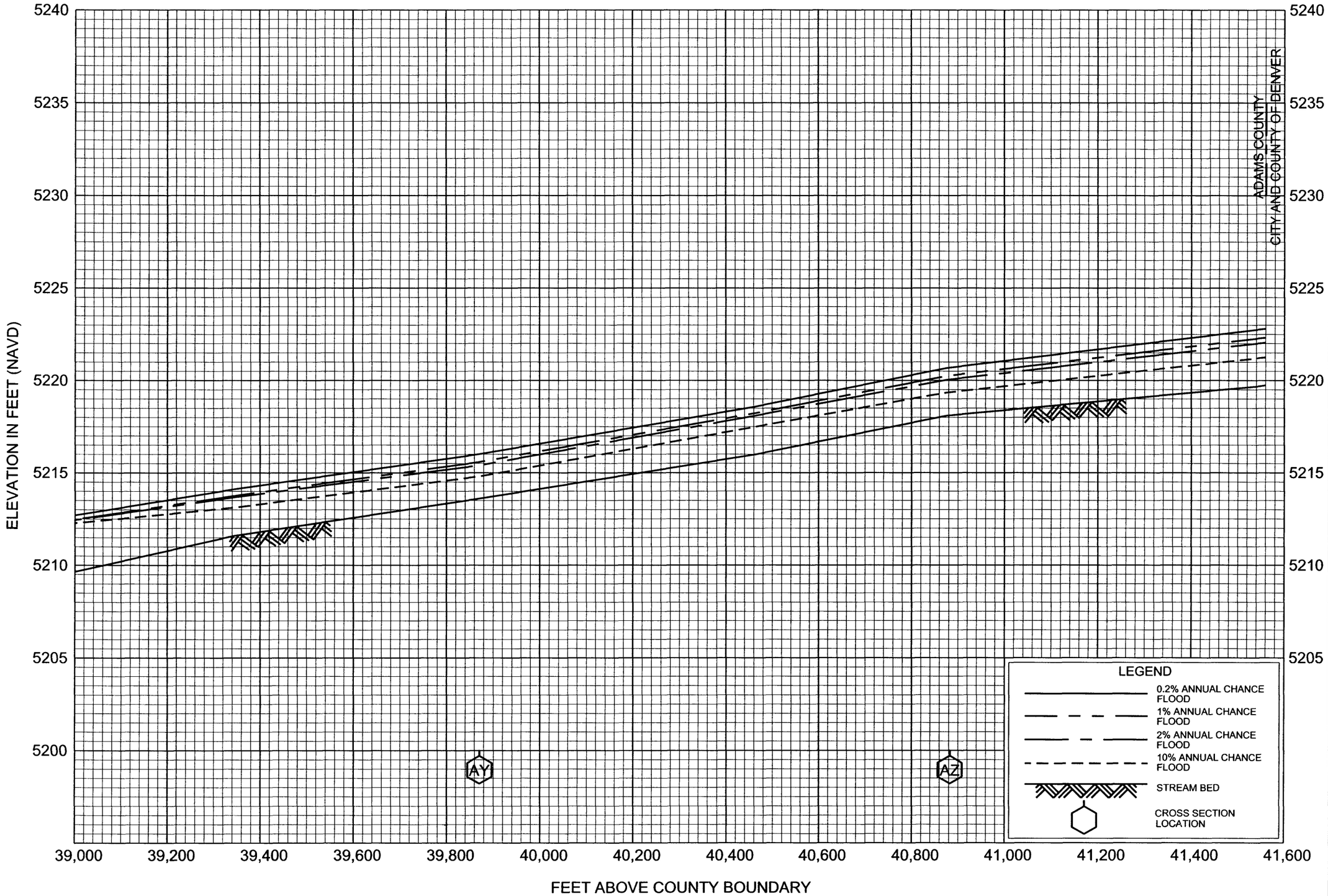

FLOOD PROFILES

HAYESMOUNT CREEK

FEDERAL EMERGENCY MANAGEMENT AGENCY

ADAMS COUNTY, CO
AND INCORPORATED AREAS

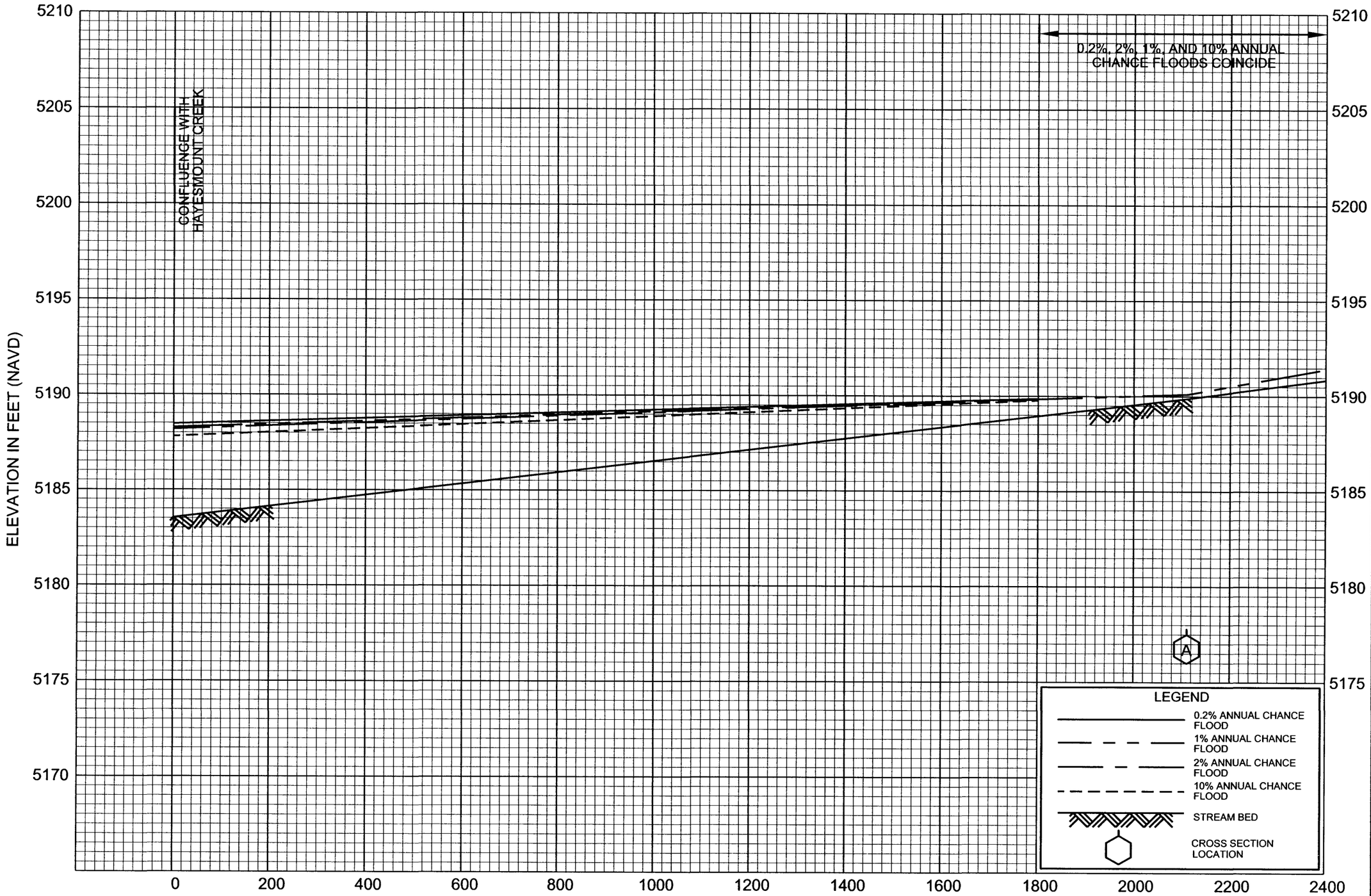

FLOOD PROFILES

HAYESMOUNT CREEK EAST TRIBUTARY

FEDERAL EMERGENCY MANAGEMENT AGENCY

ADAMS COUNTY, CO
AND INCORPORATED AREAS

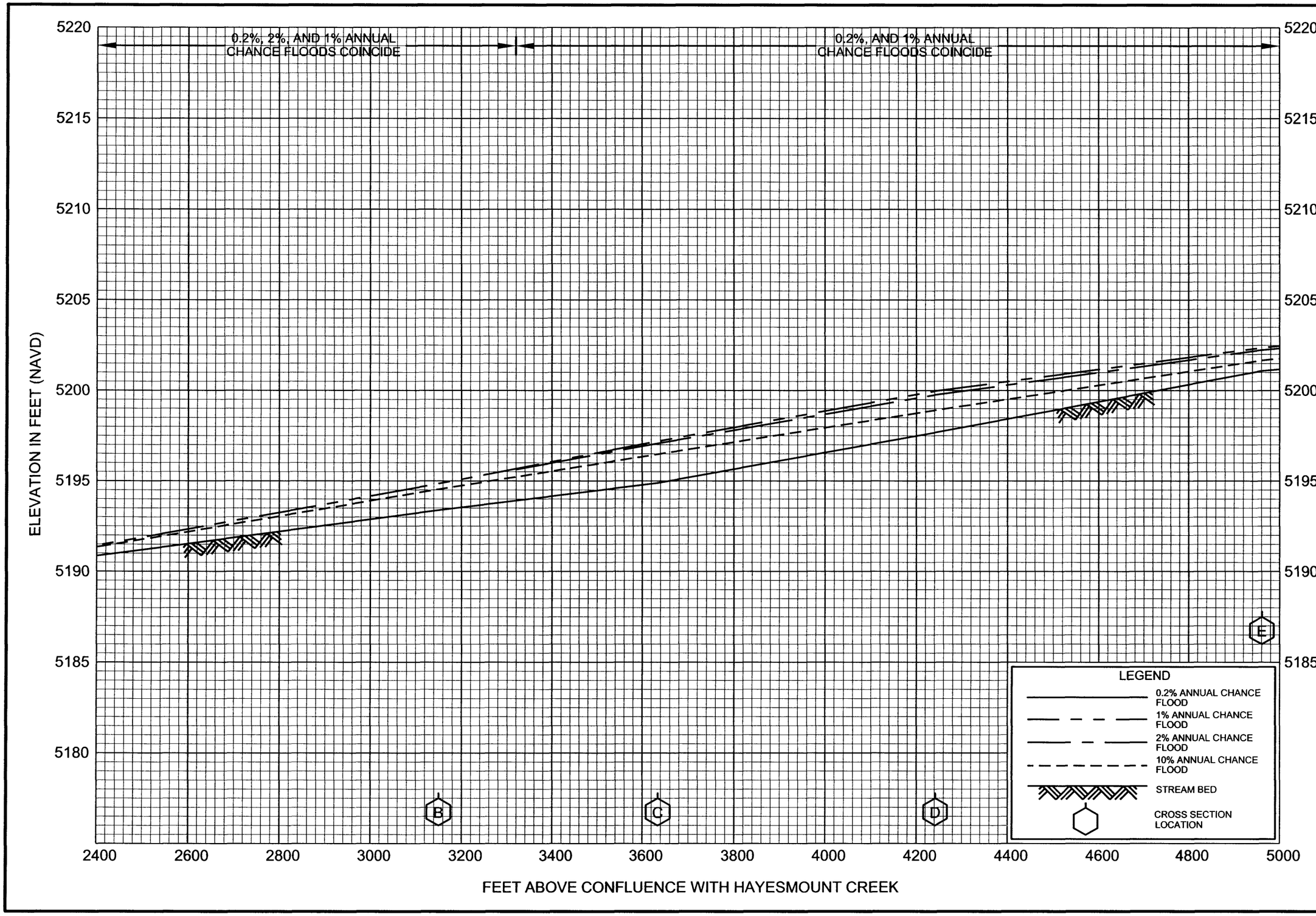

FLOOD PROFILES

HAYESMOUNT CREEK EAST TRIBUTARY

FEDERAL EMERGENCY MANAGEMENT AGENCY

ADAMS COUNTY, CO
AND INCORPORATED AREAS

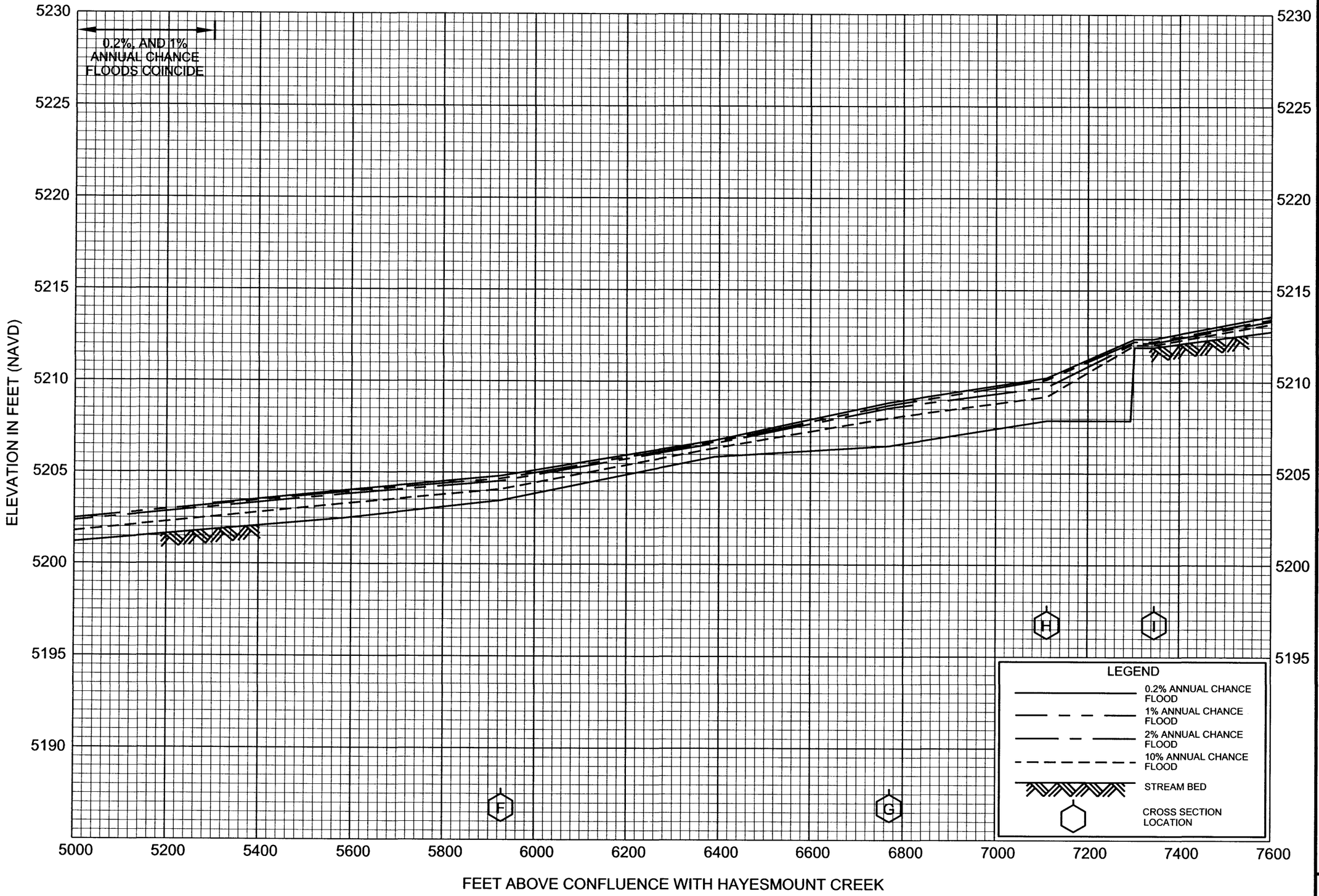

FLOOD PROFILES

HAYESMOUNT CREEK EAST TRIBUTARY

FEDERAL EMERGENCY MANAGEMENT AGENCY

ADAMS COUNTY, CO
AND INCORPORATED AREAS

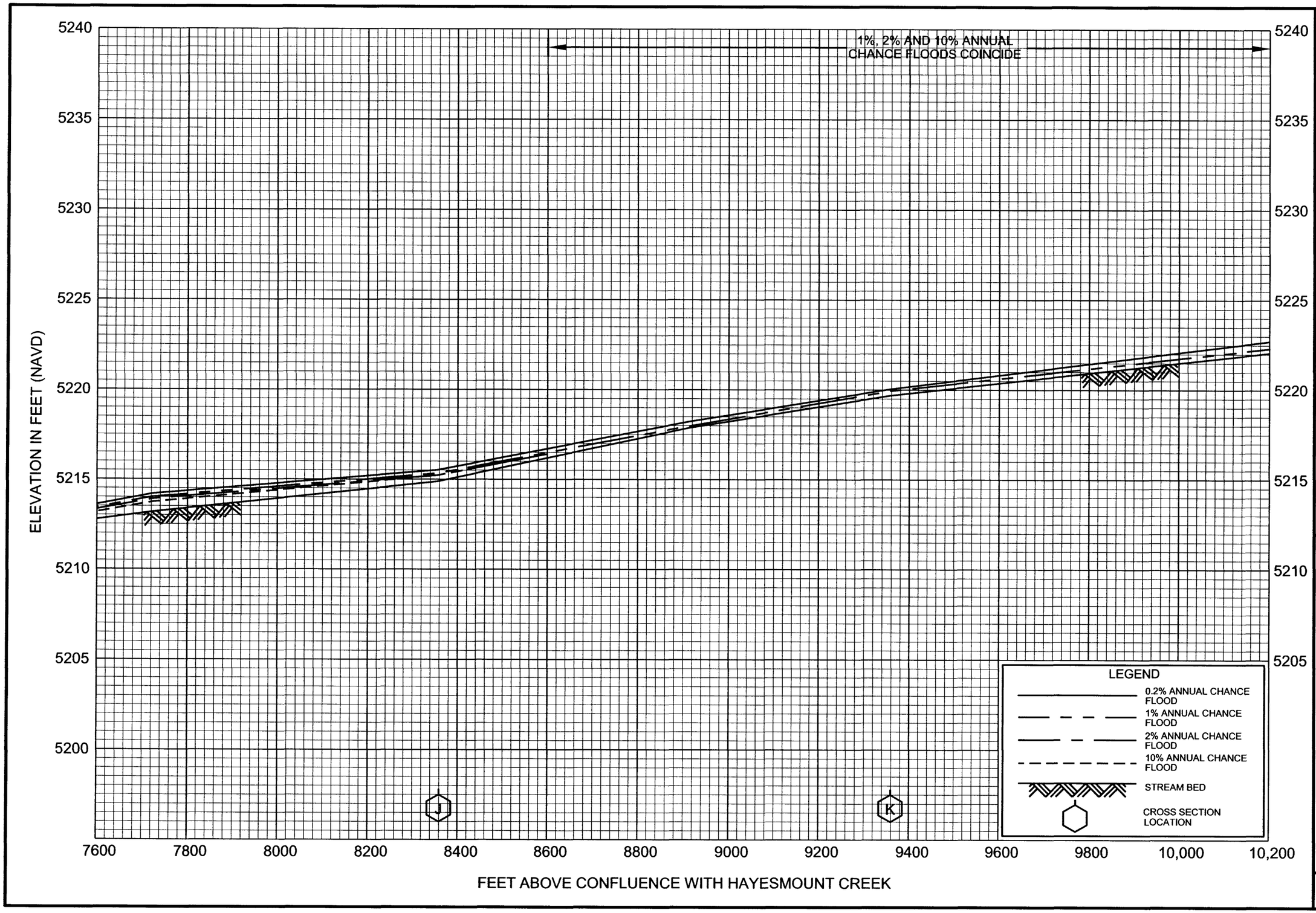

FLOOD PROFILES

HAYESMOUNT CREEK EAST TRIBUTARY

FEDERAL EMERGENCY MANAGEMENT AGENCY

ADAMS COUNTY, CO
AND INCORPORATED AREAS

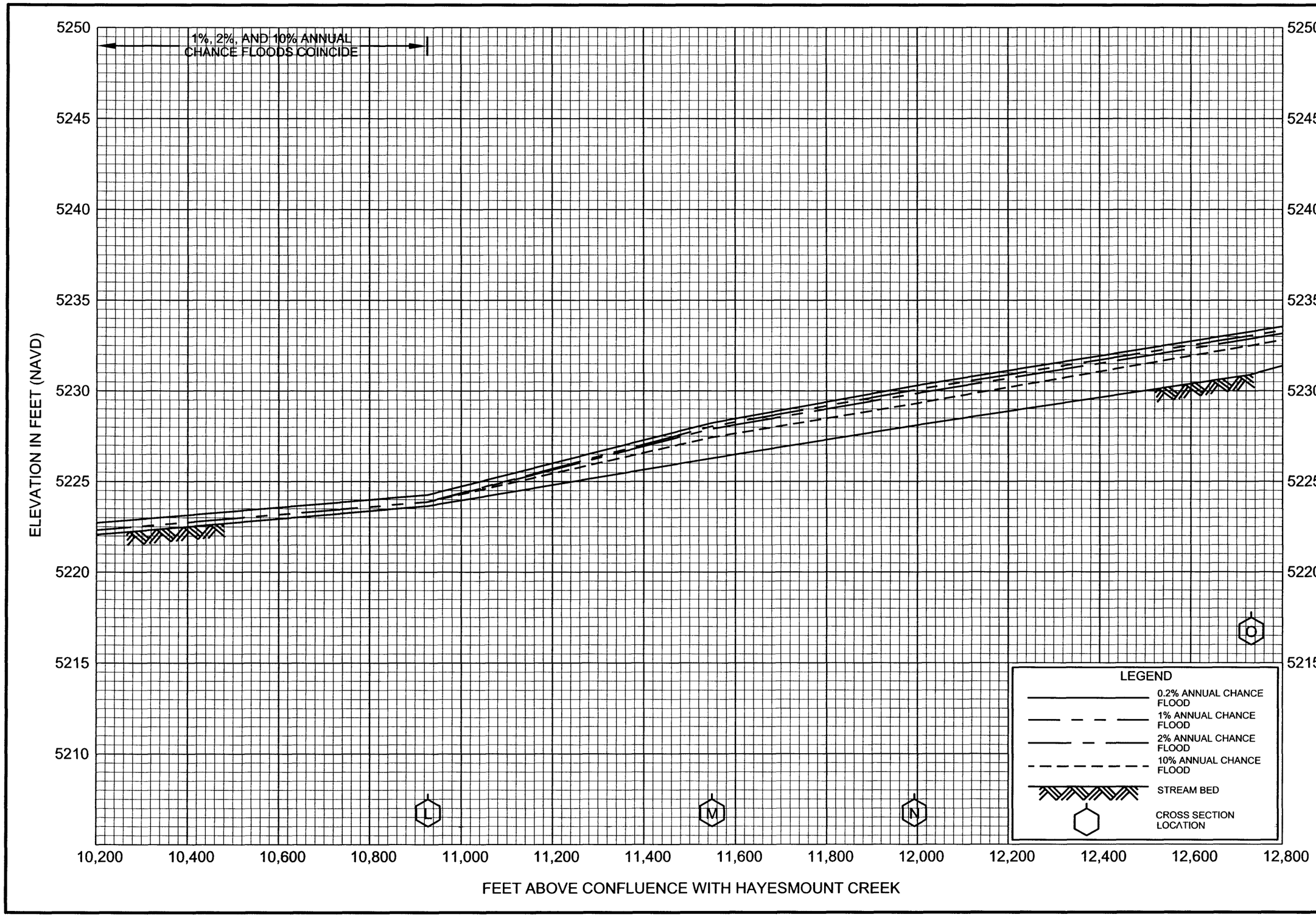

FLOOD PROFILES

HAYESMOUNT CREEK EAST TRIBUTARY

FEDERAL EMERGENCY MANAGEMENT AGENCY

ADAMS COUNTY, CO
AND INCORPORATED AREAS

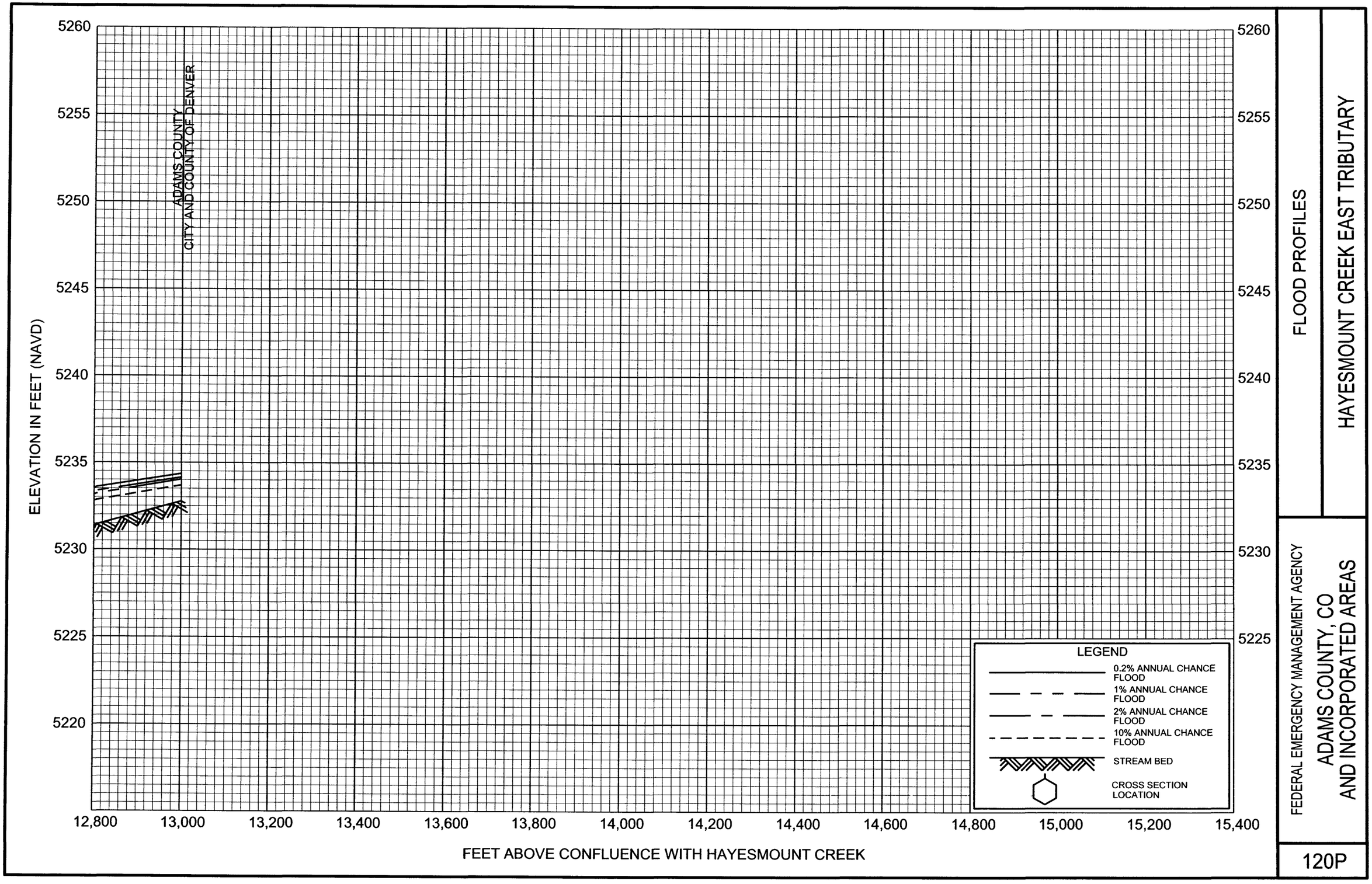
ELEVATION IN FEET (NAVD)
5260
5255
5250
5245
5240
5235
5230
5225
5220
ADAMS COUNTY
CITY AND COUNTY OF DENVER
12,800
13,000
13,200
13,400
13,600
13,800
14,000
14,200
14,400
14,600
14,800
15,000
15,200
15,400
FEET ABOVE CONFLUENCE WITH HAYESMOUNT CREEK
LEGEND
0.2% ANNUAL CHANCE FLOOD
1% ANNUAL CHANCE FLOOD
2% ANNUAL CHANCE FLOOD
10% ANNUAL CHANCE FLOOD
STREAM BED
CROSS SECTION LOCATION
FLOOD PROFILES
HAYESMOUNT CREEK EAST TRIBUTARY
FEDERAL EMERGENCY MANAGEMENT AGENCY
ADAMS COUNTY, CO
AND INCORPORATED AREAS
120P

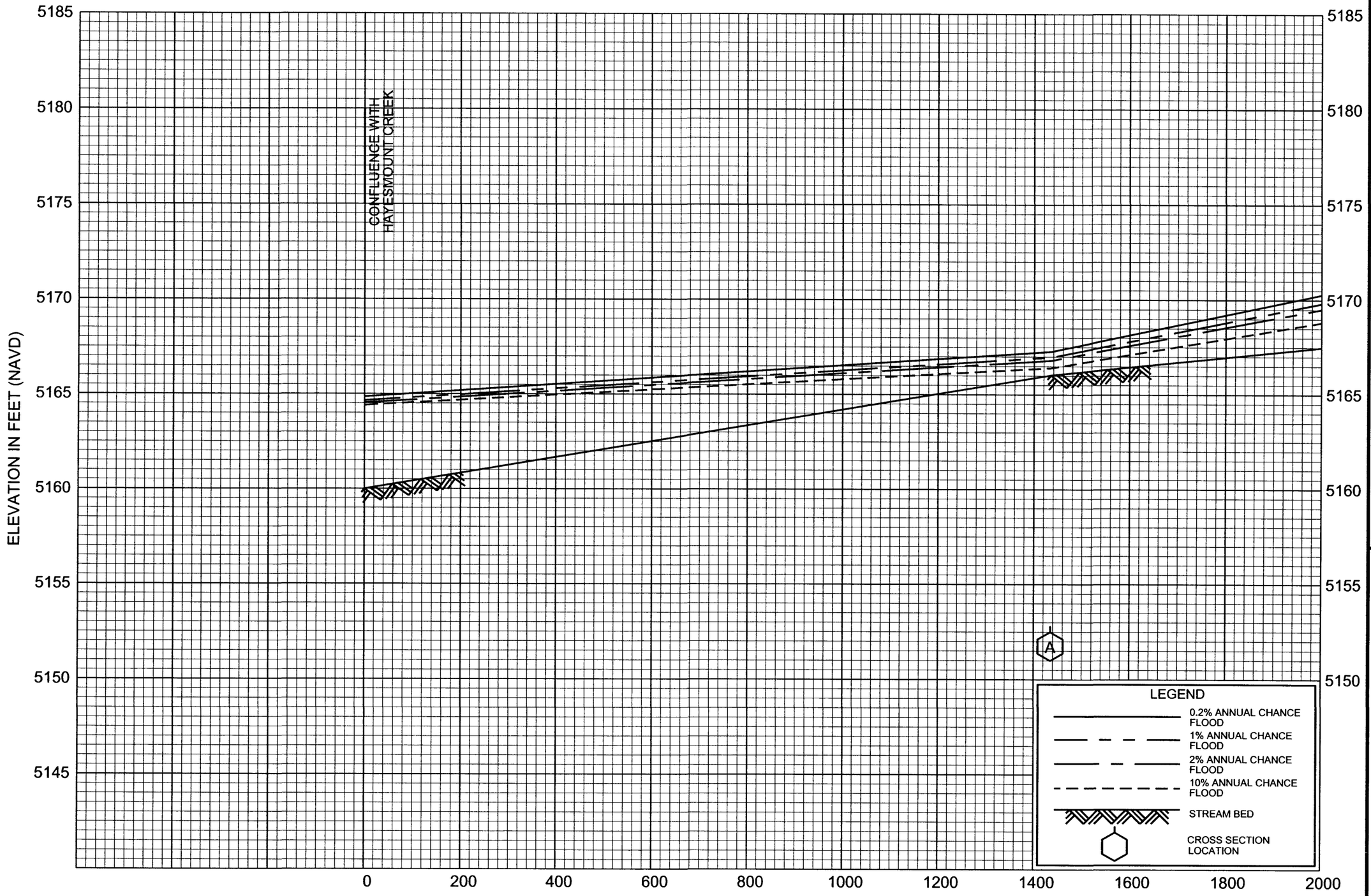

FLOOD PROFILES

HAYESMOUNT CREEK WEST TRIBUTARY

FEDERAL EMERGENCY MANAGEMENT AGENCY

ADAMS COUNTY, CO
AND INCORPORATED AREAS

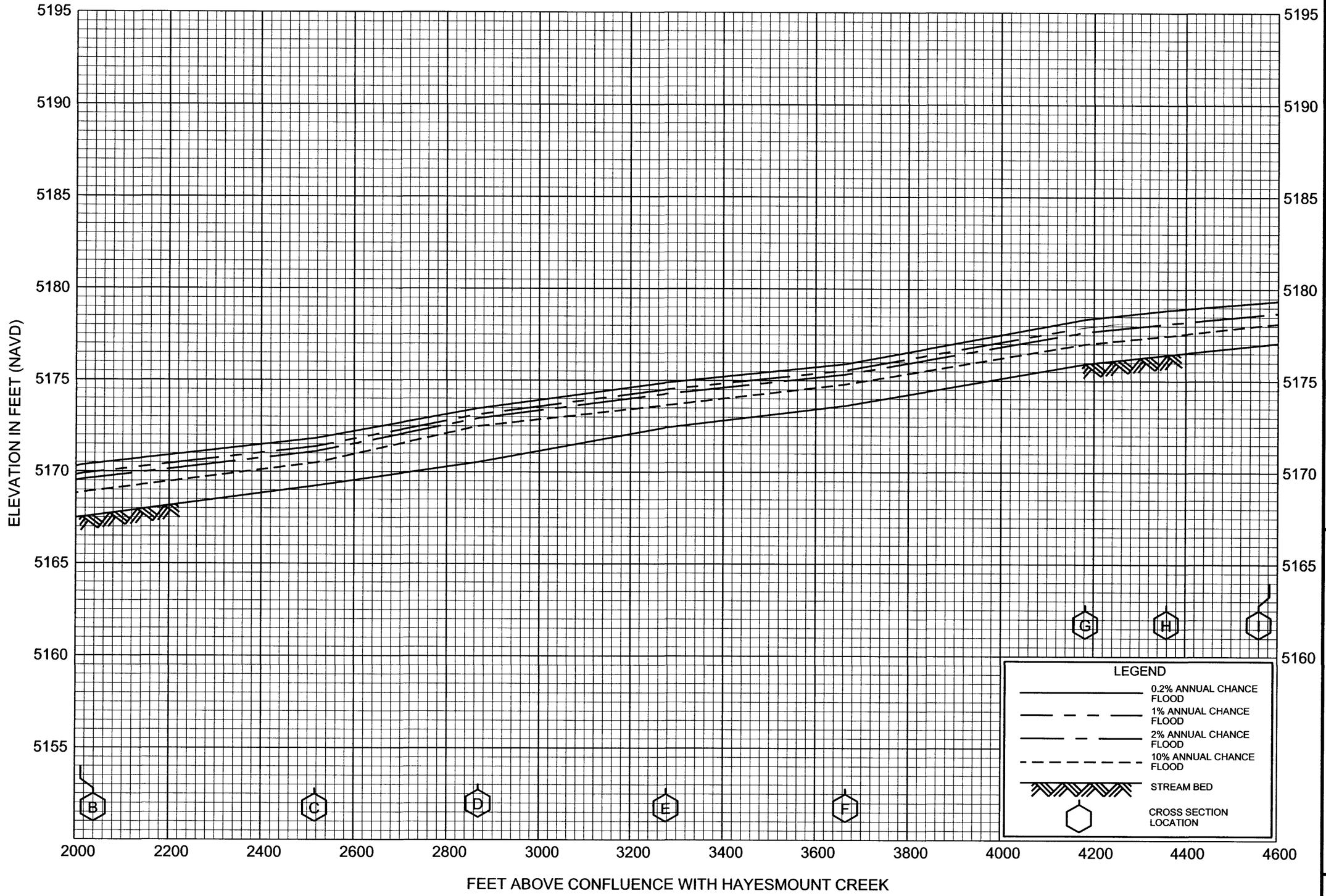

FLOOD PROFILES

HAYESMOUNT CREEK WEST TRIBUTARY

FEDERAL EMERGENCY MANAGEMENT AGENCY

ADAMS COUNTY, CO
AND INCORPORATED AREAS

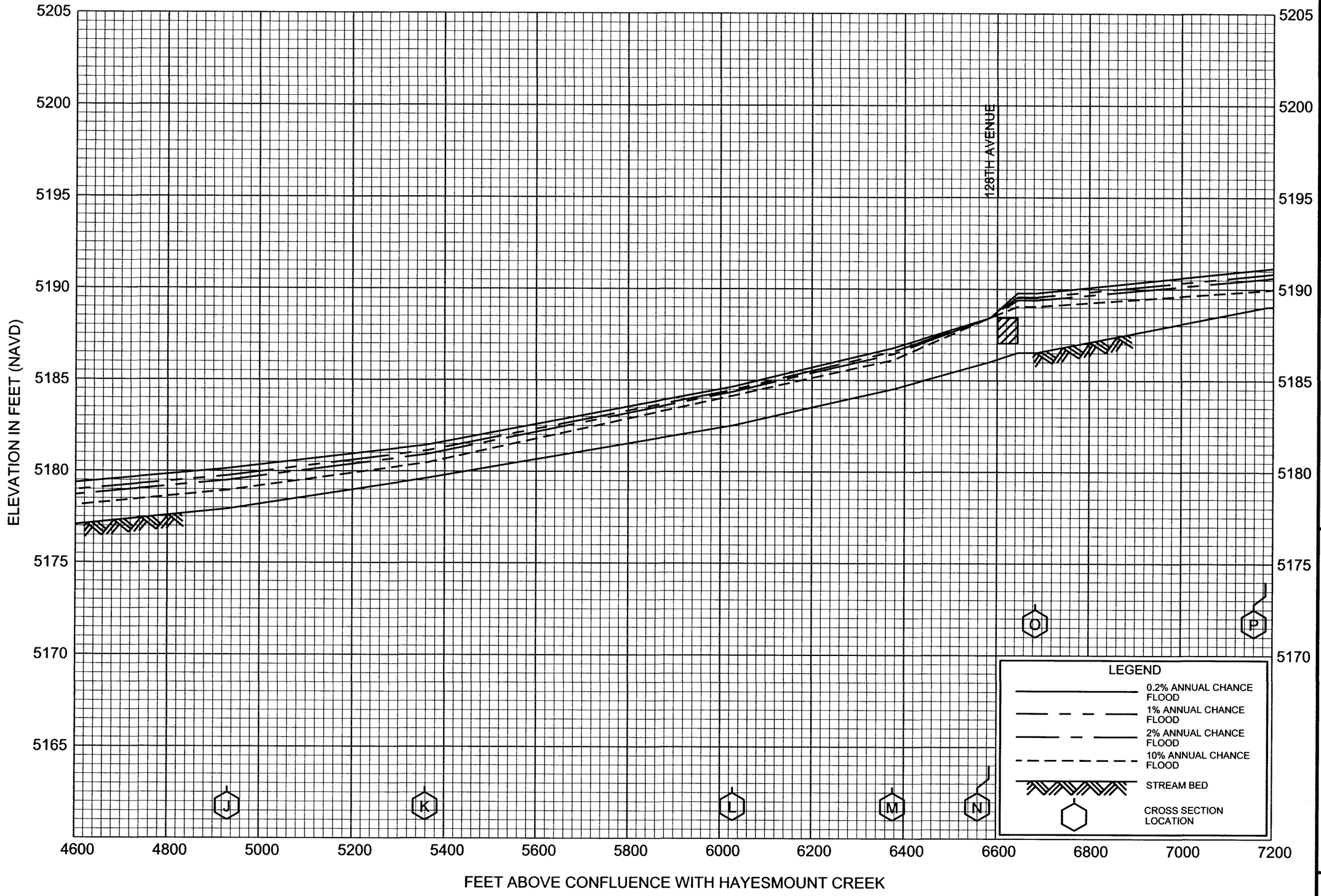

FLOOD PROFILES

HAYESMOUNT CREEK WEST TRIBUTARY

FEDERAL EMERGENCY MANAGEMENT AGENCY

ADAMS COUNTY, CO
AND INCORPORATED AREAS

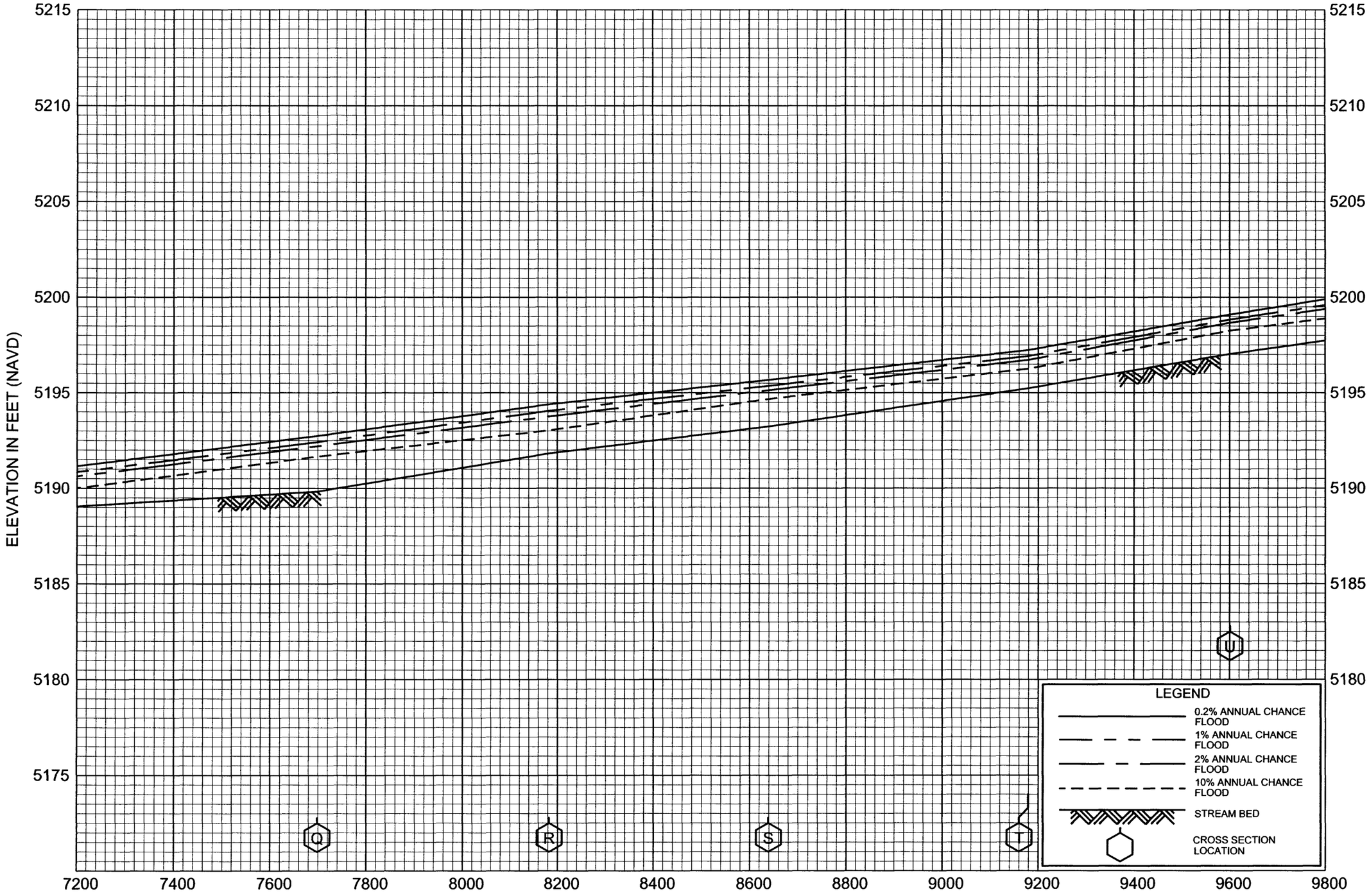

FLOOD PROFILES

HAYESMOUNT CREEK WEST TRIBUTARY

FEDERAL EMERGENCY MANAGEMENT AGENCY

ADAMS COUNTY, CO
AND INCORPORATED AREAS

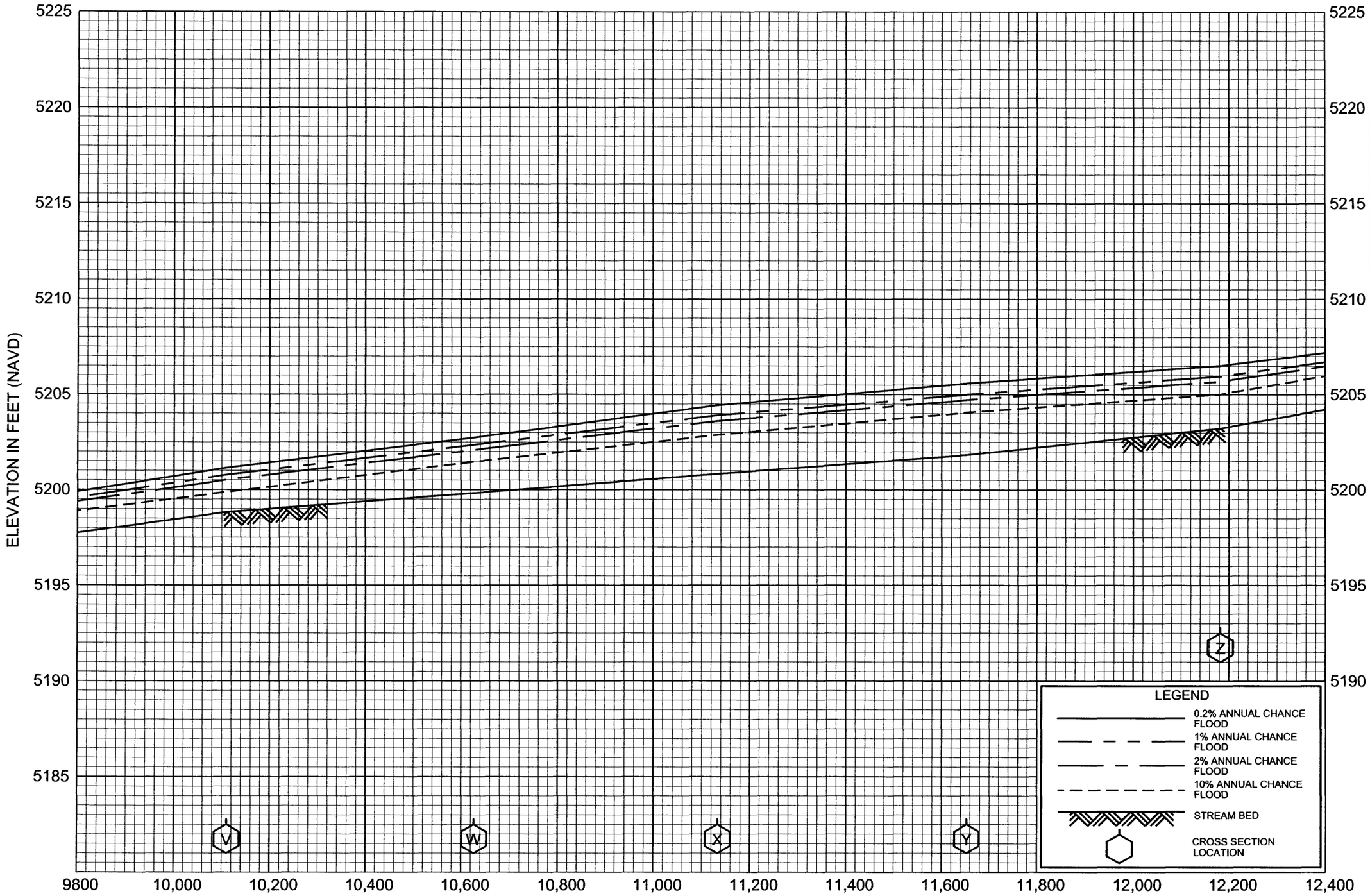

FLOOD PROFILES

HAYESMOUNT CREEK WEST TRIBUTARY

FEDERAL EMERGENCY MANAGEMENT AGENCY

ADAMS COUNTY, CO
AND INCORPORATED AREAS

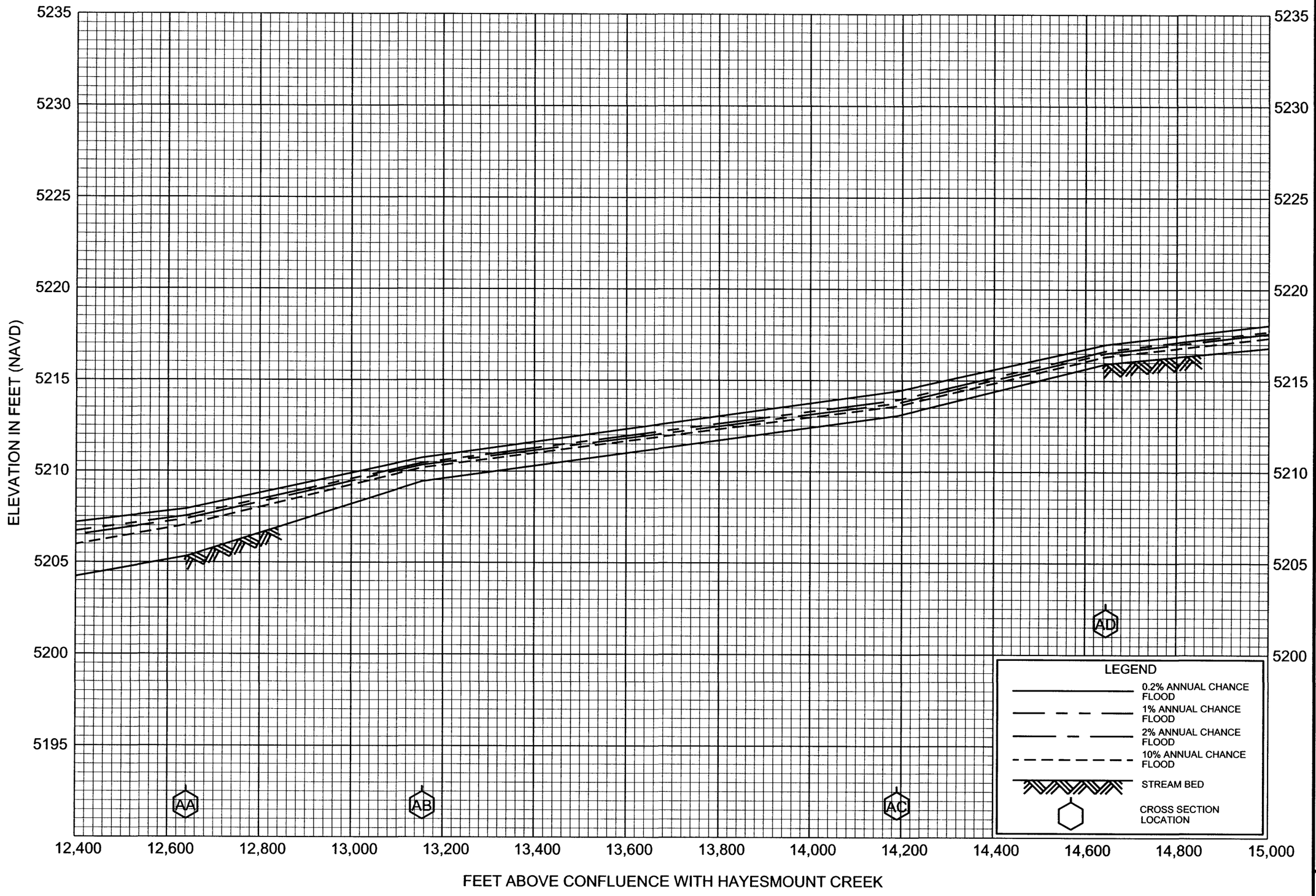

FLOOD PROFILES

HAYESMOUNT CREEK WEST TRIBUTARY

FEDERAL EMERGENCY MANAGEMENT AGENCY

ADAMS COUNTY, CO
AND INCORPORATED AREAS

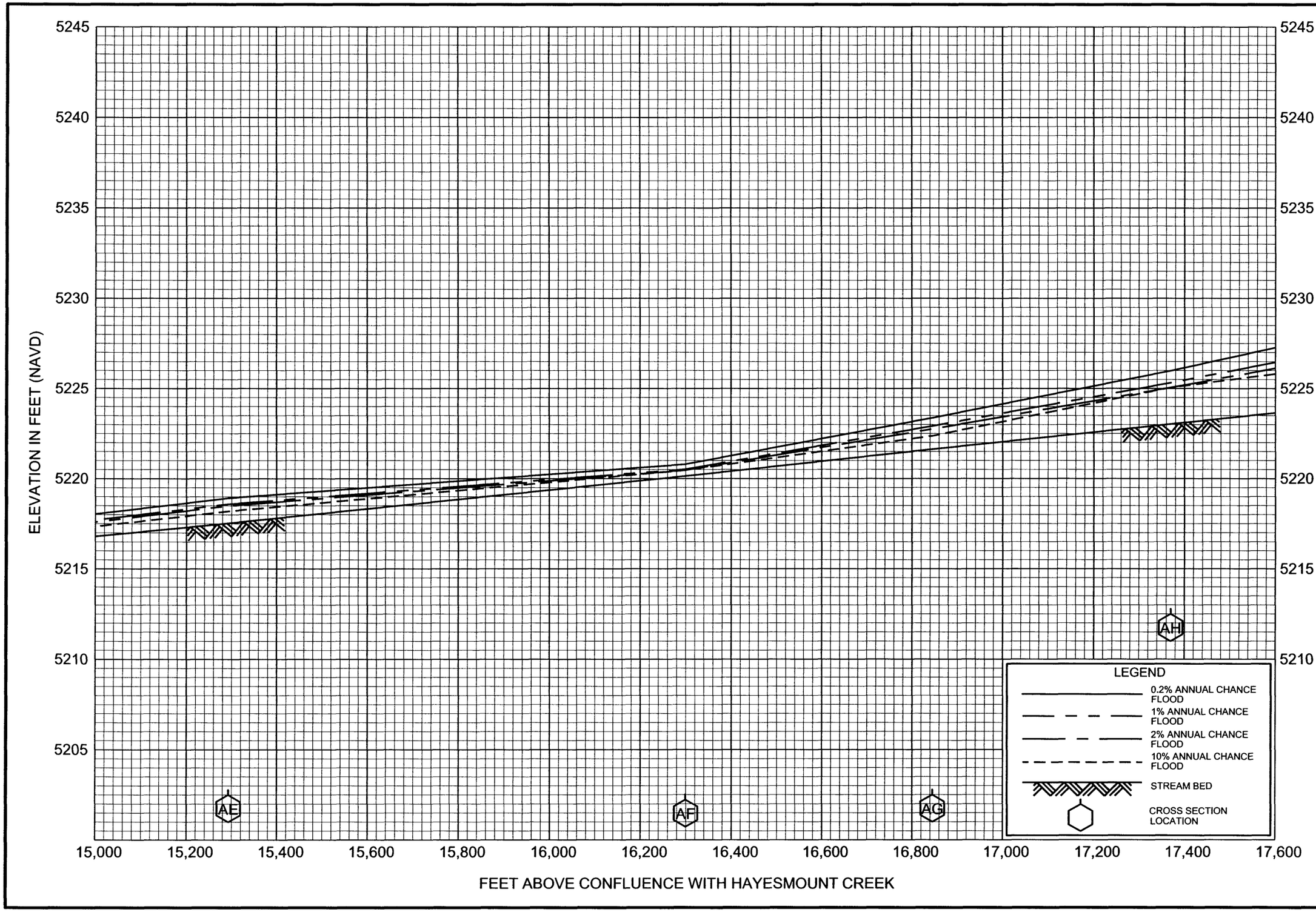

FLOOD PROFILES

HAYESMOUNT CREEK WEST TRIBUTARY

FEDERAL EMERGENCY MANAGEMENT AGENCY

ADAMS COUNTY, CO
AND INCORPORATED AREAS



FLOOD PROFILES

HAYESMOUNT CREEK WEST TRIBUTARY

FEDERAL EMERGENCY MANAGEMENT AGENCY

ADAMS COUNTY, CO
AND INCORPORATED AREAS

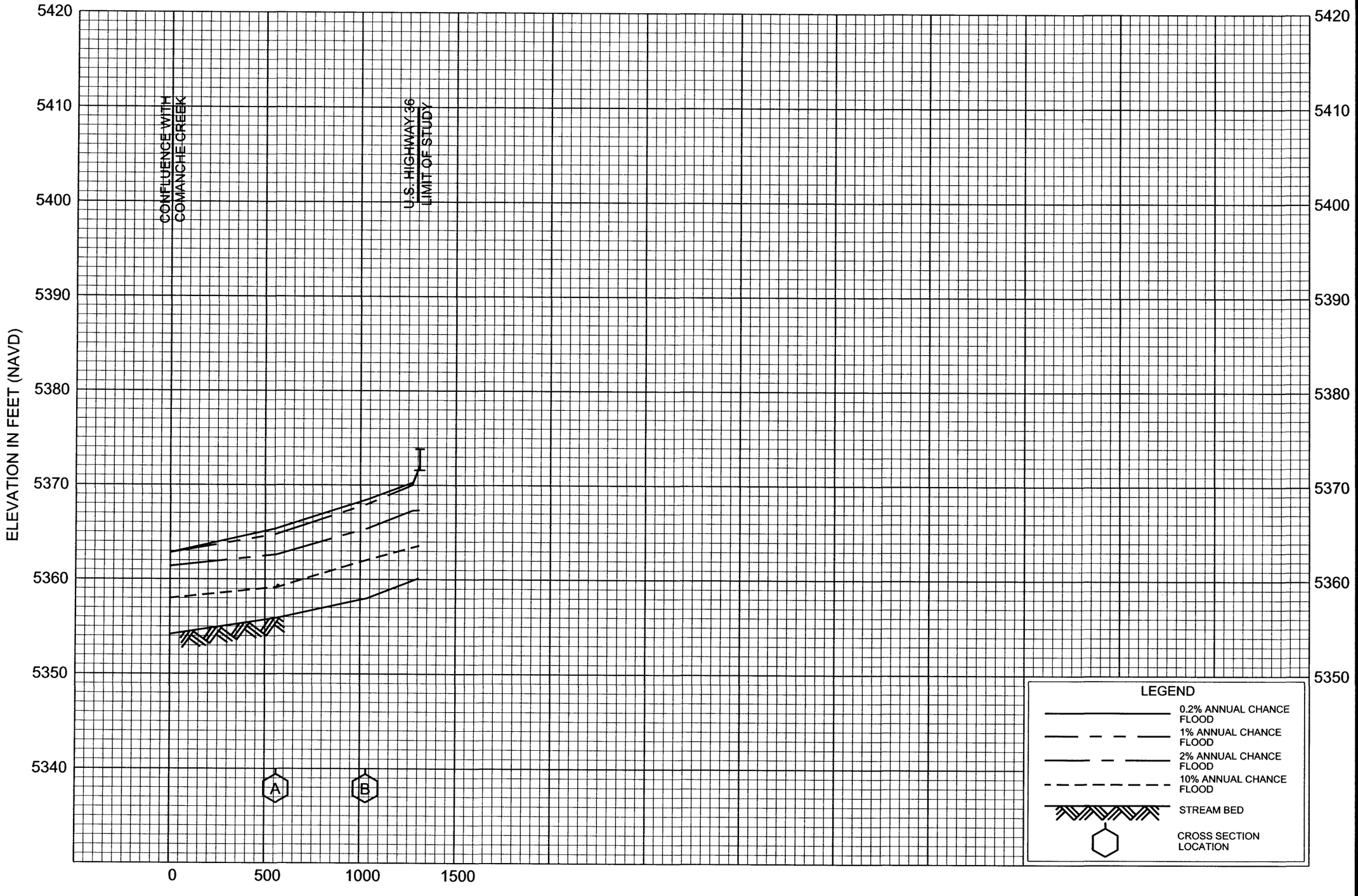

FLOOD PROFILES

LITTLE COMANCHE CREEK

FEDERAL EMERGENCY MANAGEMENT AGENCY

ADAMS COUNTY, CO
AND INCORPORATED AREAS

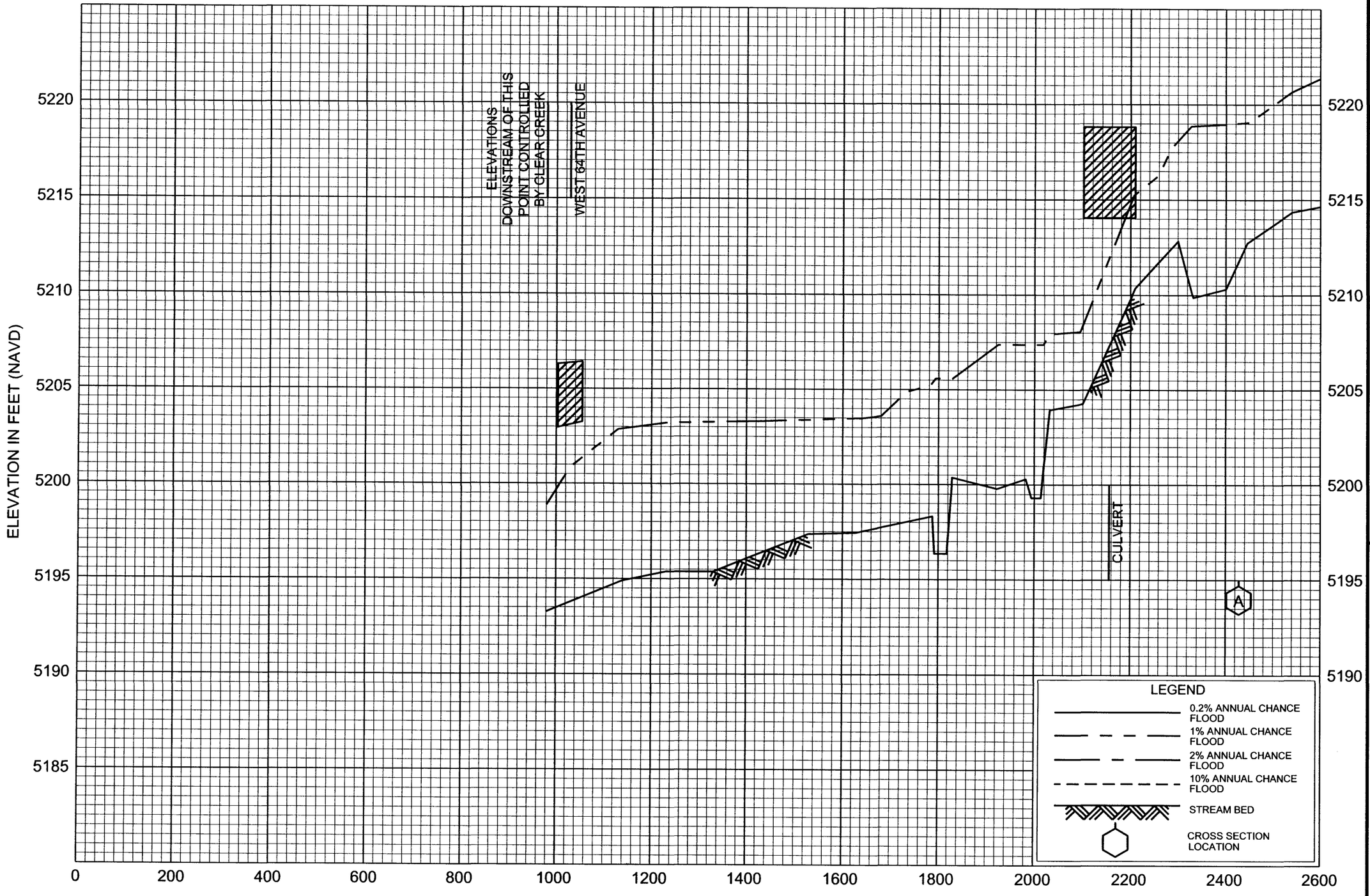

FLOOD PROFILES

LITTLE DRY CREEK

FEDERAL EMERGENCY MANAGEMENT AGENCY

ADAMS COUNTY, CO
AND INCORPORATED AREAS

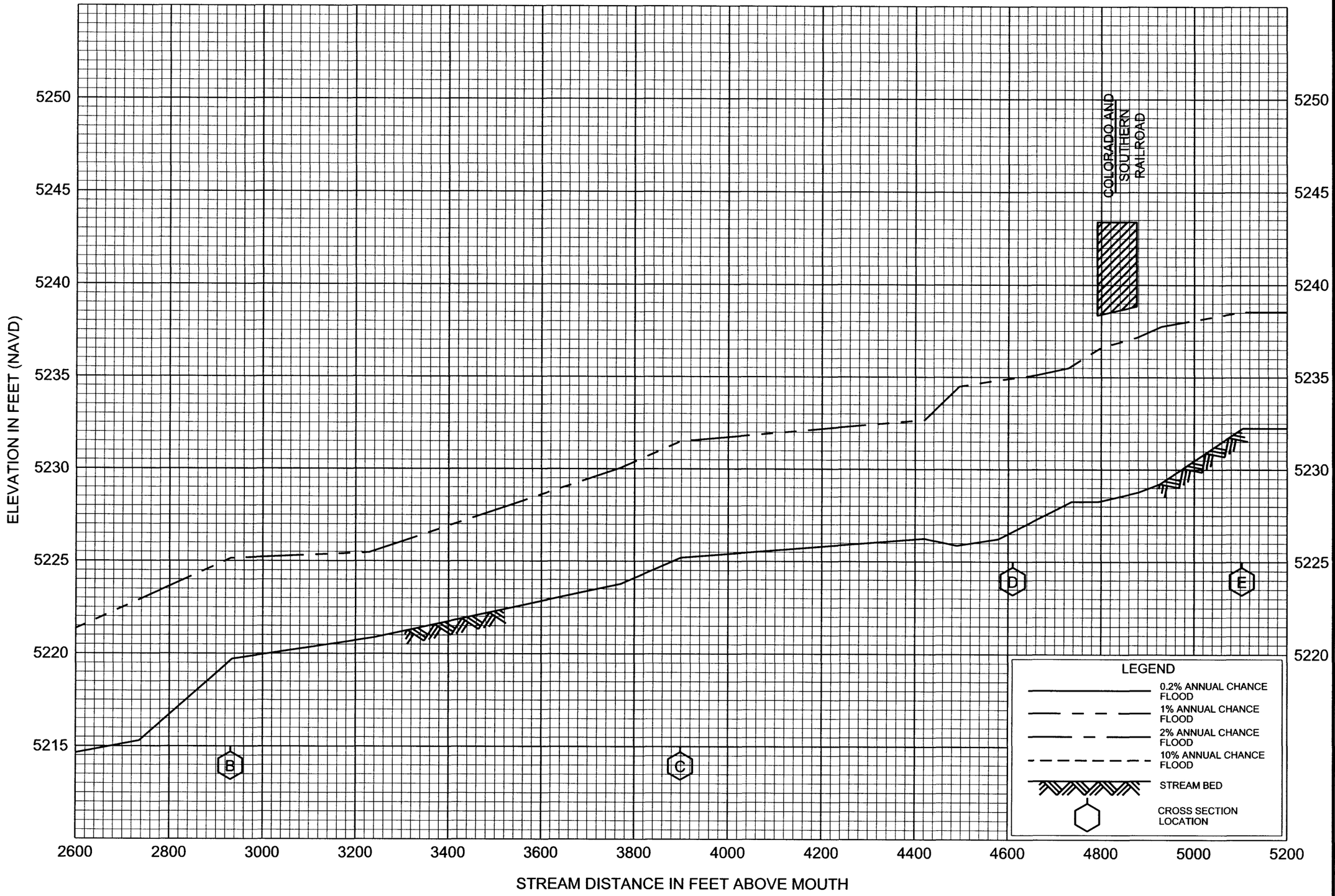

FLOOD PROFILES

LITTLE DRY CREEK

FEDERAL EMERGENCY MANAGEMENT AGENCY

ADAMS COUNTY, CO
AND INCORPORATED AREAS

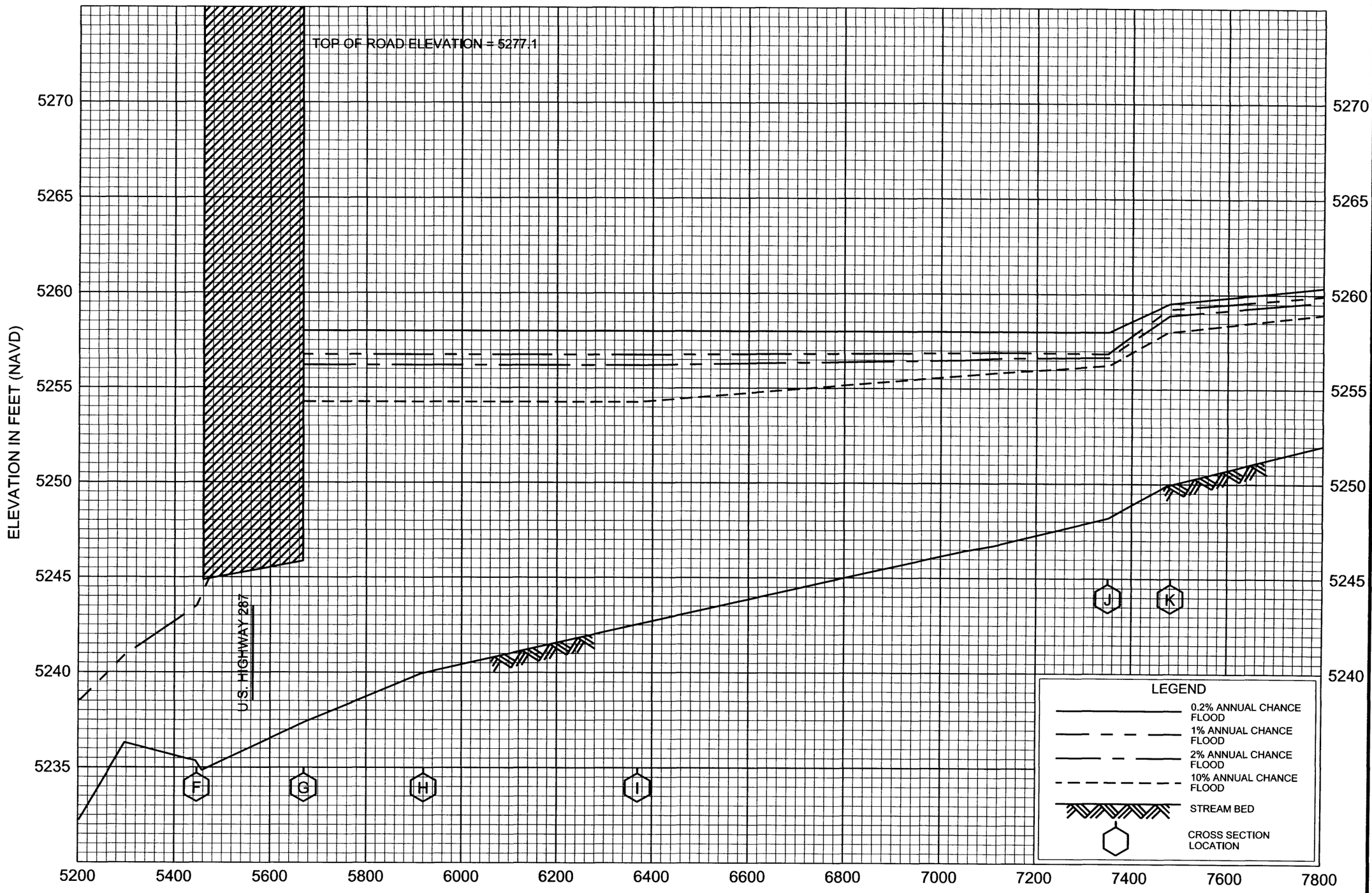

FLOOD PROFILES

LITTLE DRY CREEK

FEDERAL EMERGENCY MANAGEMENT AGENCY

ADAMS COUNTY, CO
AND INCORPORATED AREAS

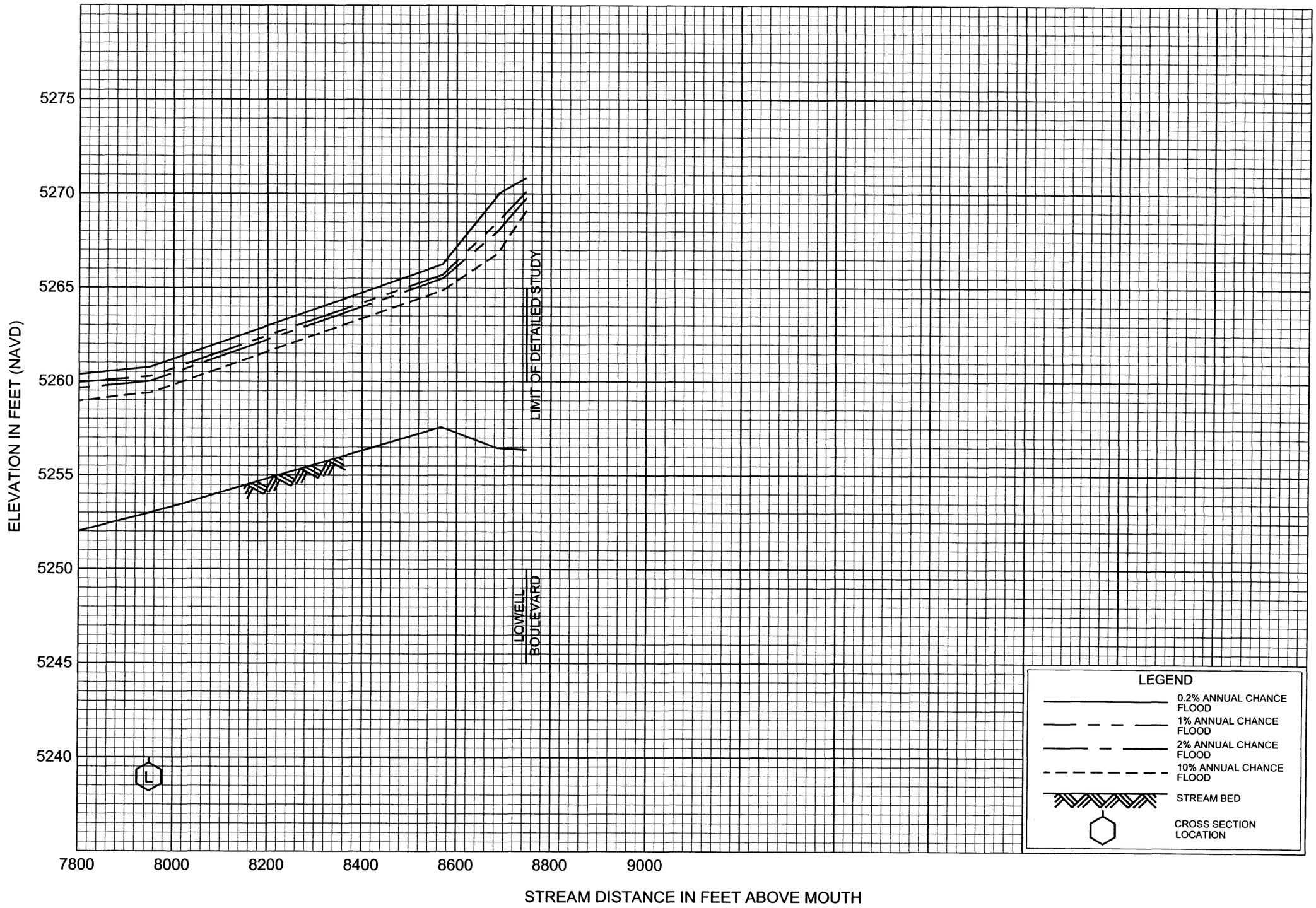

FLOOD PROFILES

LITTLE DRY CREEK

FEDERAL EMERGENCY MANAGEMENT AGENCY

ADAMS COUNTY, CO
AND INCORPORATED AREAS

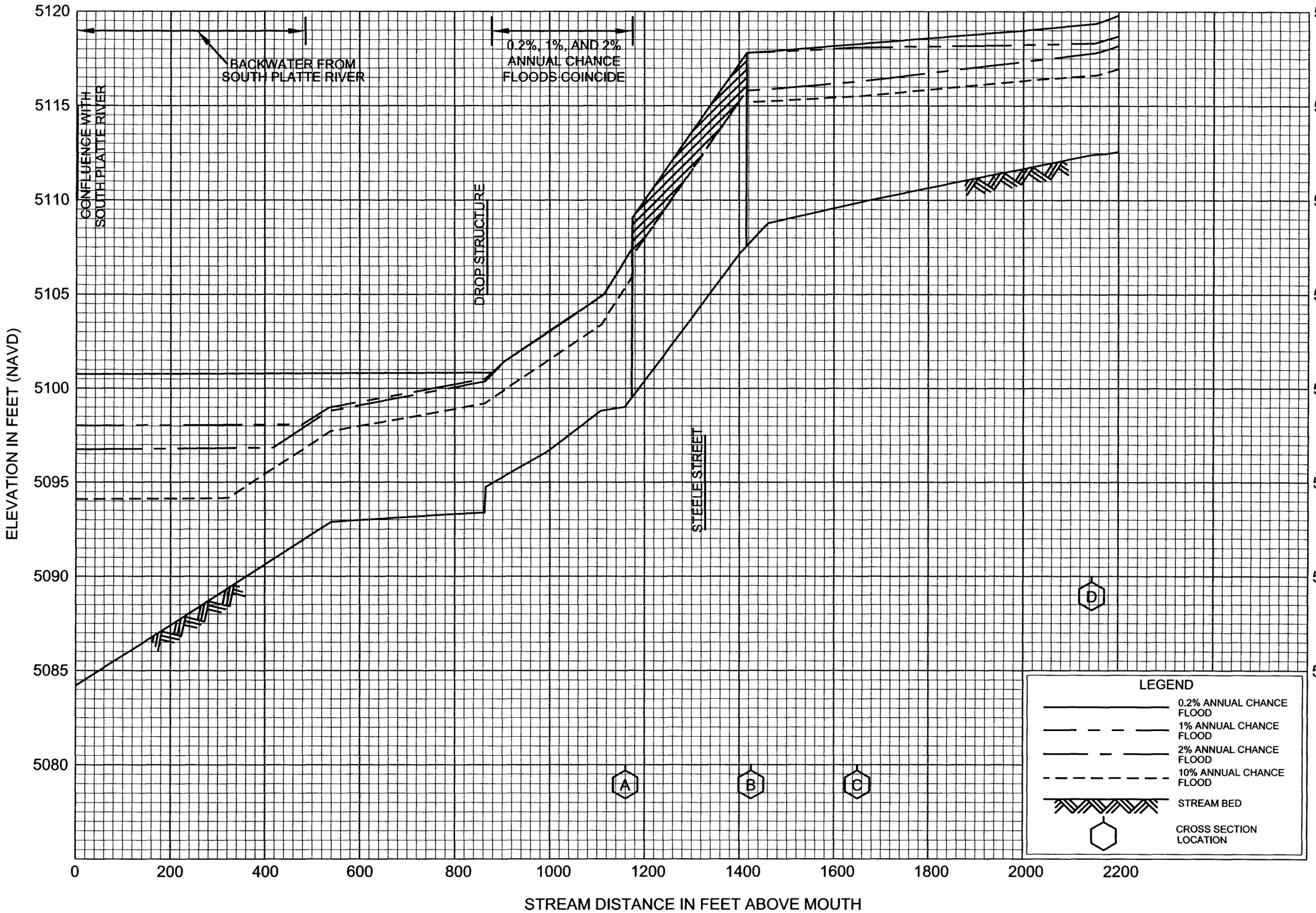

FLOOD PROFILES

NIVER CREEK

FEDERAL EMERGENCY MANAGEMENT AGENCY

ADAMS COUNTY, CO
AND INCORPORATED AREAS



FLOOD PROFILES

NIVER CREEK

FEDERAL EMERGENCY MANAGEMENT AGENCY

ADAMS COUNTY, CO
AND INCORPORATED AREAS



FLOOD PROFILES

NIVER CREEK

FEDERAL EMERGENCY MANAGEMENT AGENCY

ADAMS COUNTY, CO
AND INCORPORATED AREAS

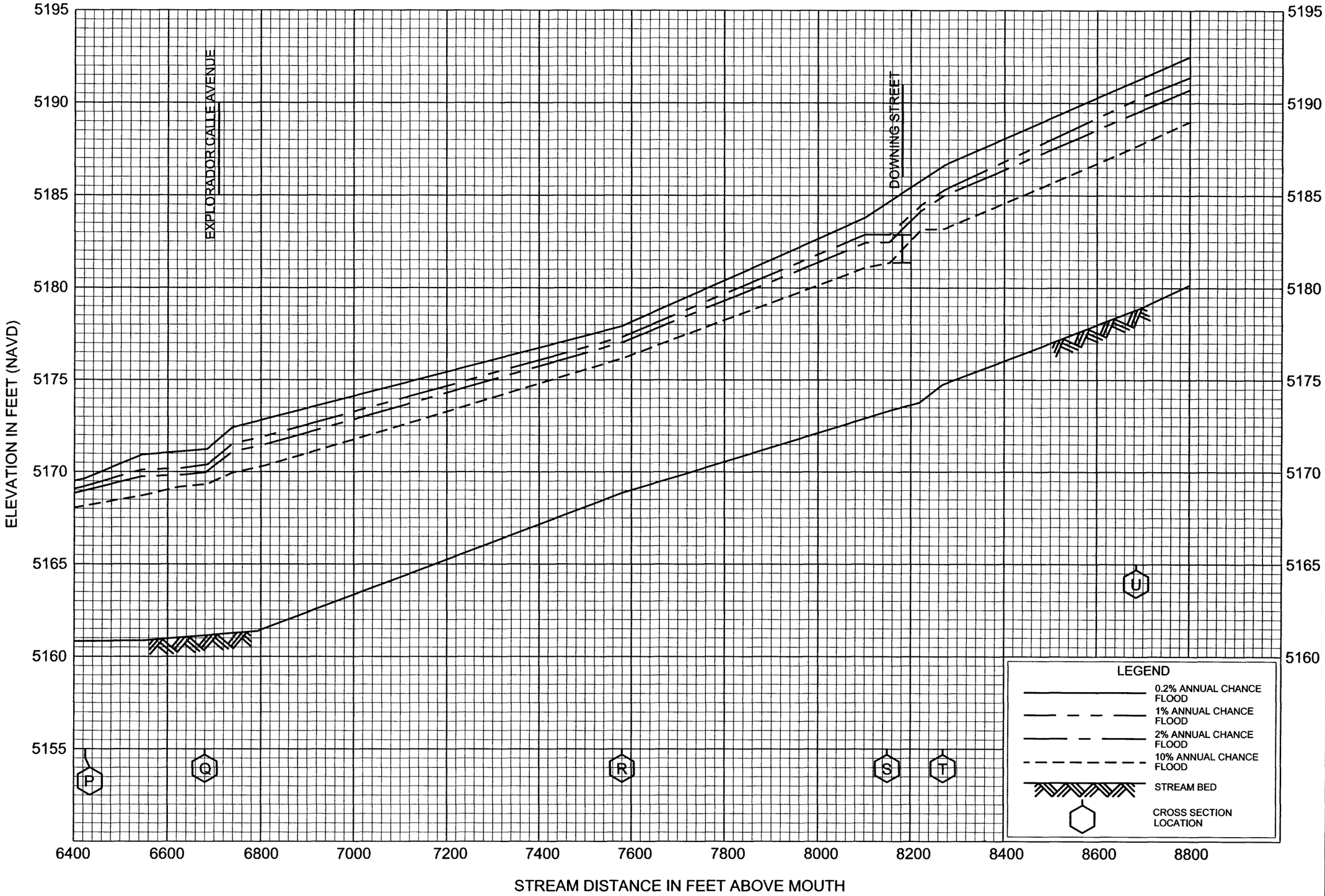

FLOOD PROFILES

NIVER CREEK

FEDERAL EMERGENCY MANAGEMENT AGENCY

ADAMS COUNTY, CO
AND INCORPORATED AREAS

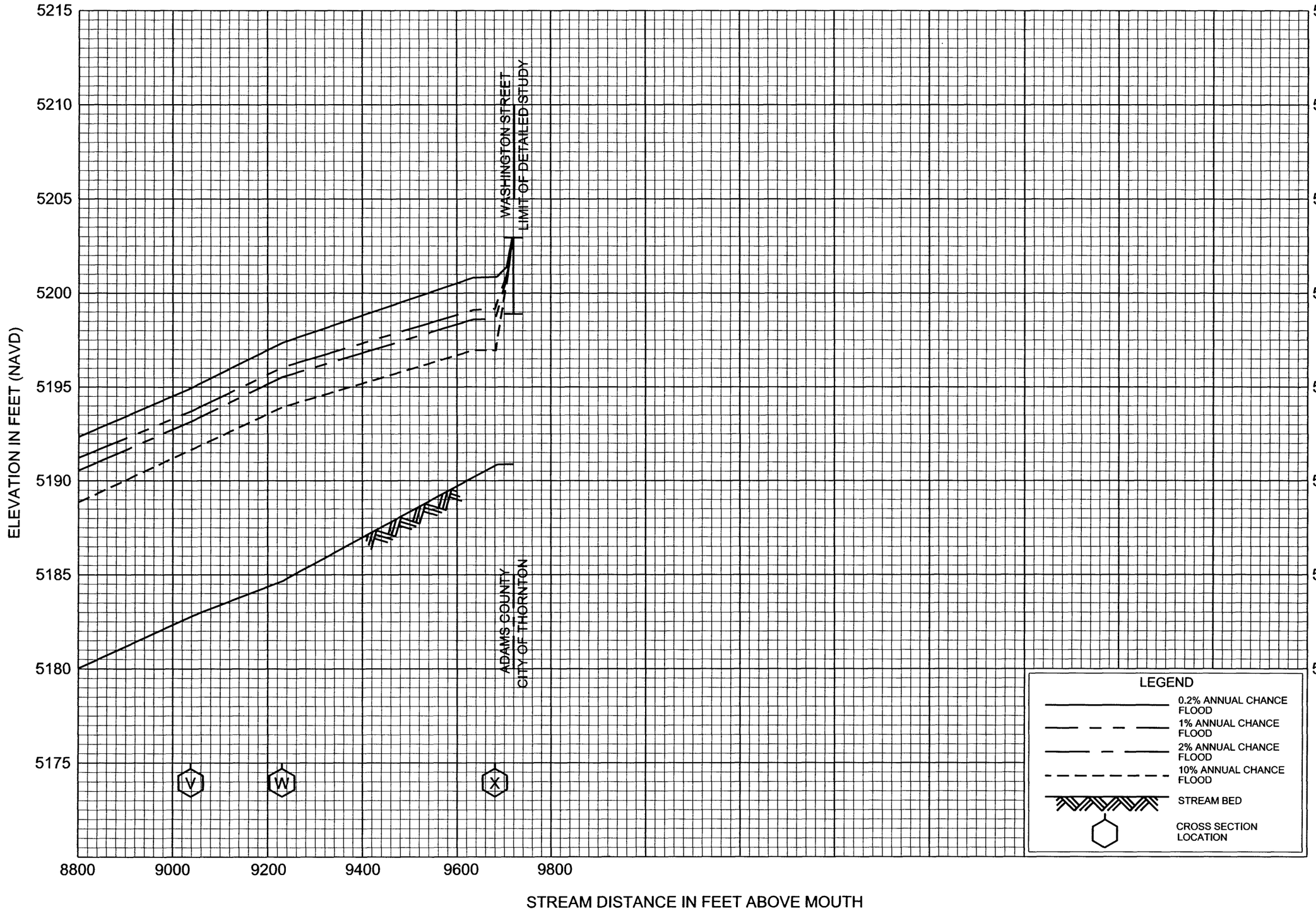

FLOOD PROFILES

NIVER CREEK

FEDERAL EMERGENCY MANAGEMENT AGENCY

ADAMS COUNTY, CO
AND INCORPORATED AREAS

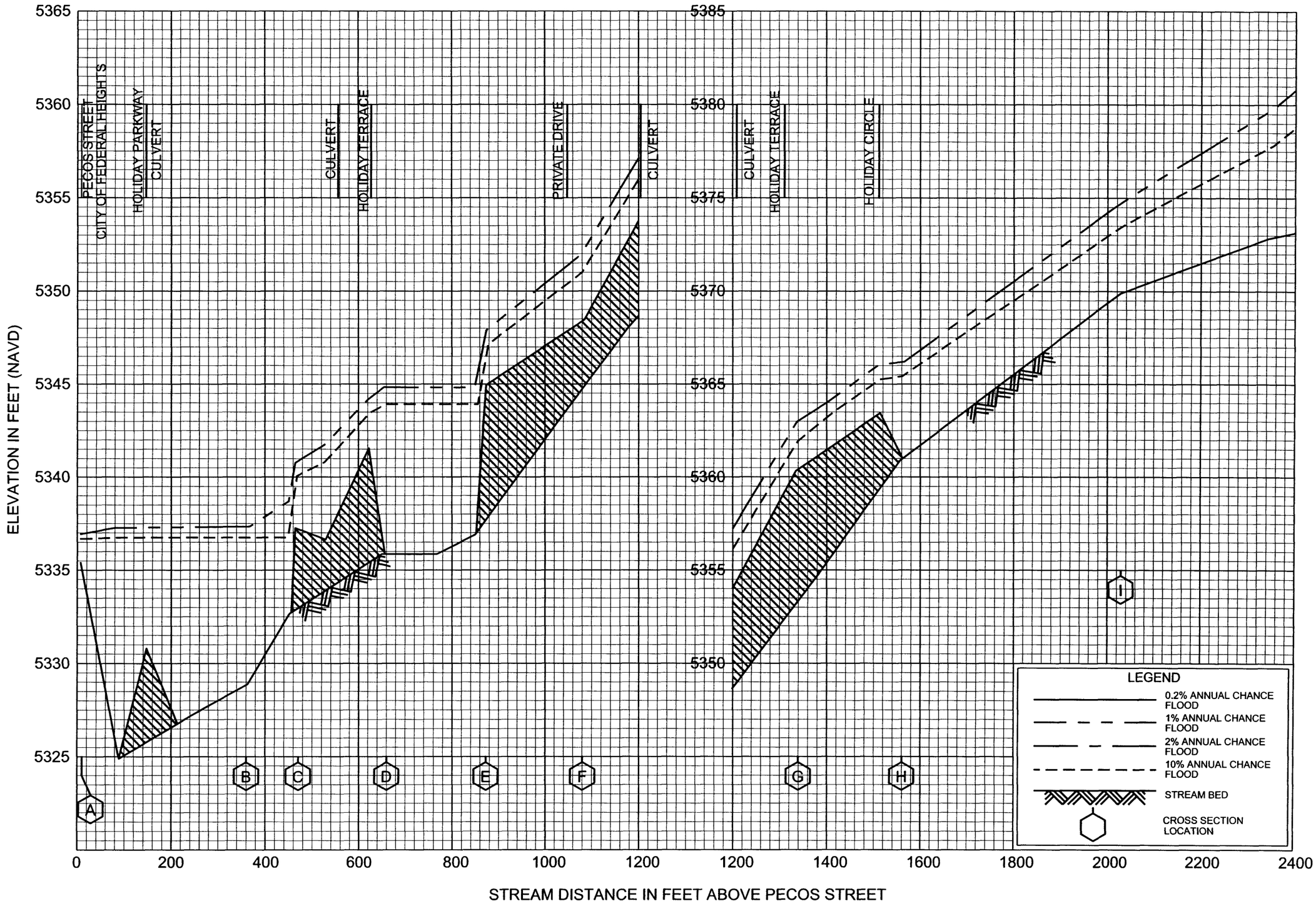

FLOOD PROFILES

NIVER CREEK TRIBUTARY M

FEDERAL EMERGENCY MANAGEMENT AGENCY

ADAMS COUNTY, CO
AND INCORPORATED AREAS

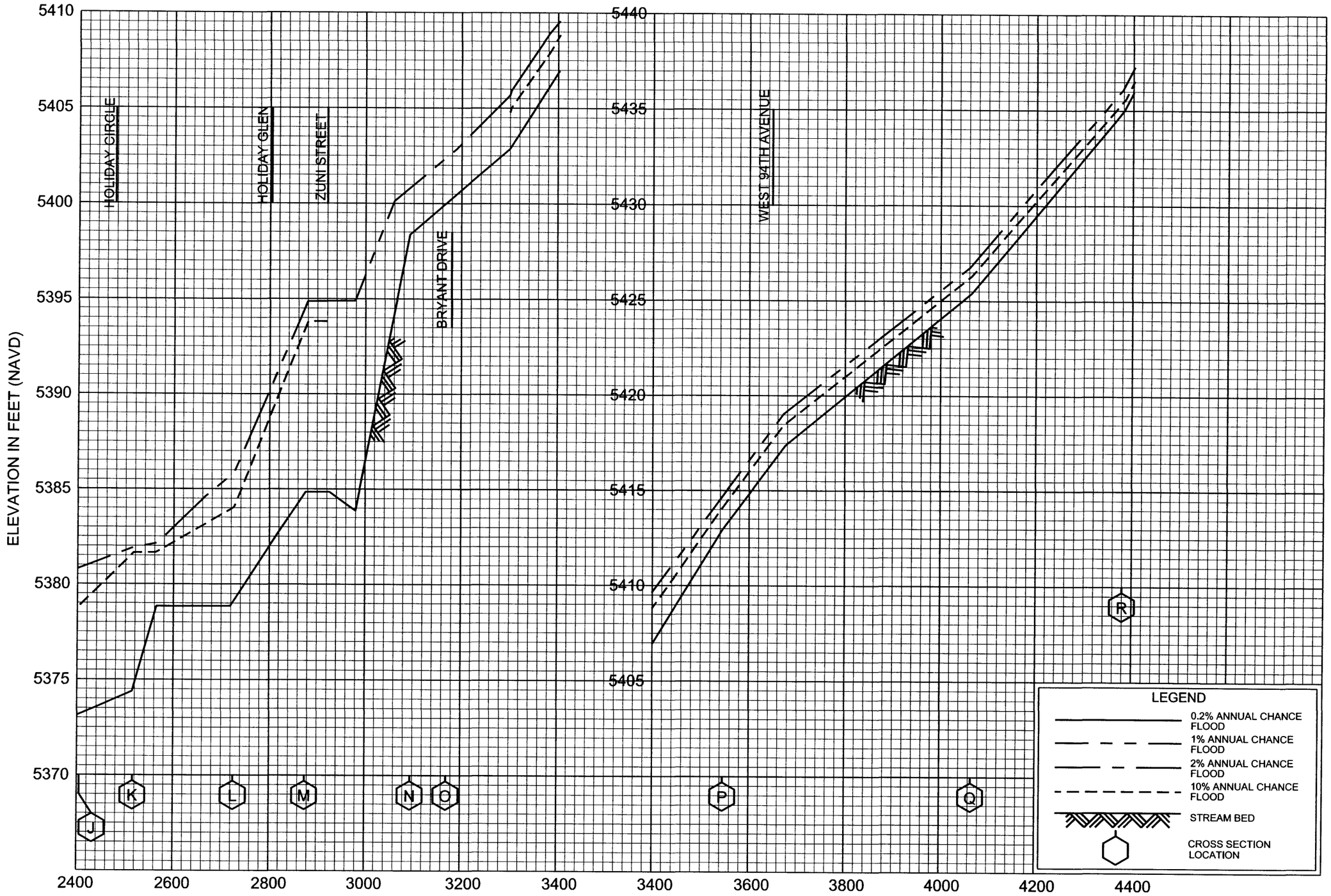

FLOOD PROFILES

NIVER CREEK TRIBUTARY M

FEDERAL EMERGENCY MANAGEMENT AGENCY

ADAMS COUNTY, CO
AND INCORPORATED AREAS

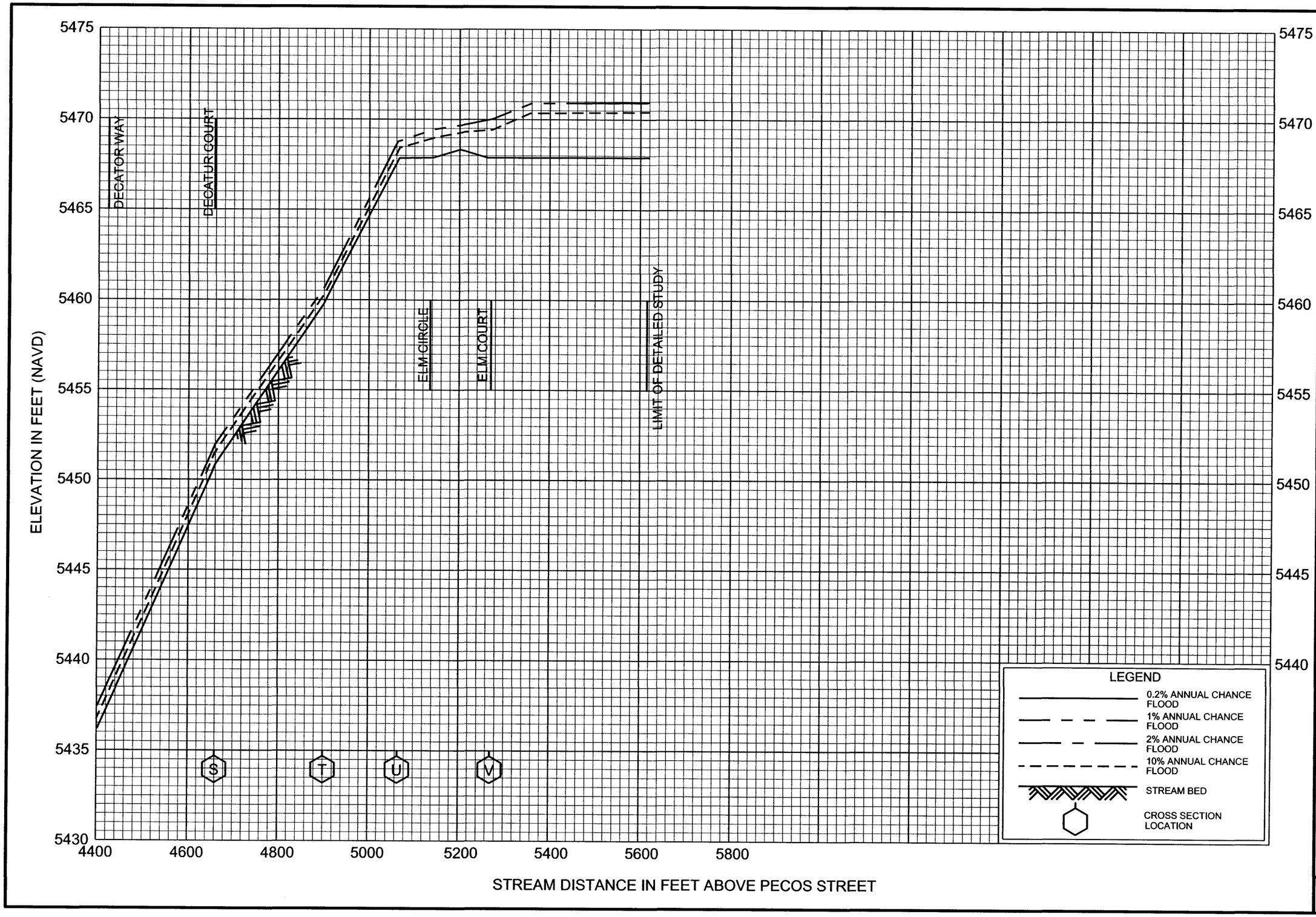

FLOOD PROFILES

NIVER CREEK TRIBUTARY M

FEDERAL EMERGENCY MANAGEMENT AGENCY

ADAMS COUNTY, CO
AND INCORPORATED AREAS

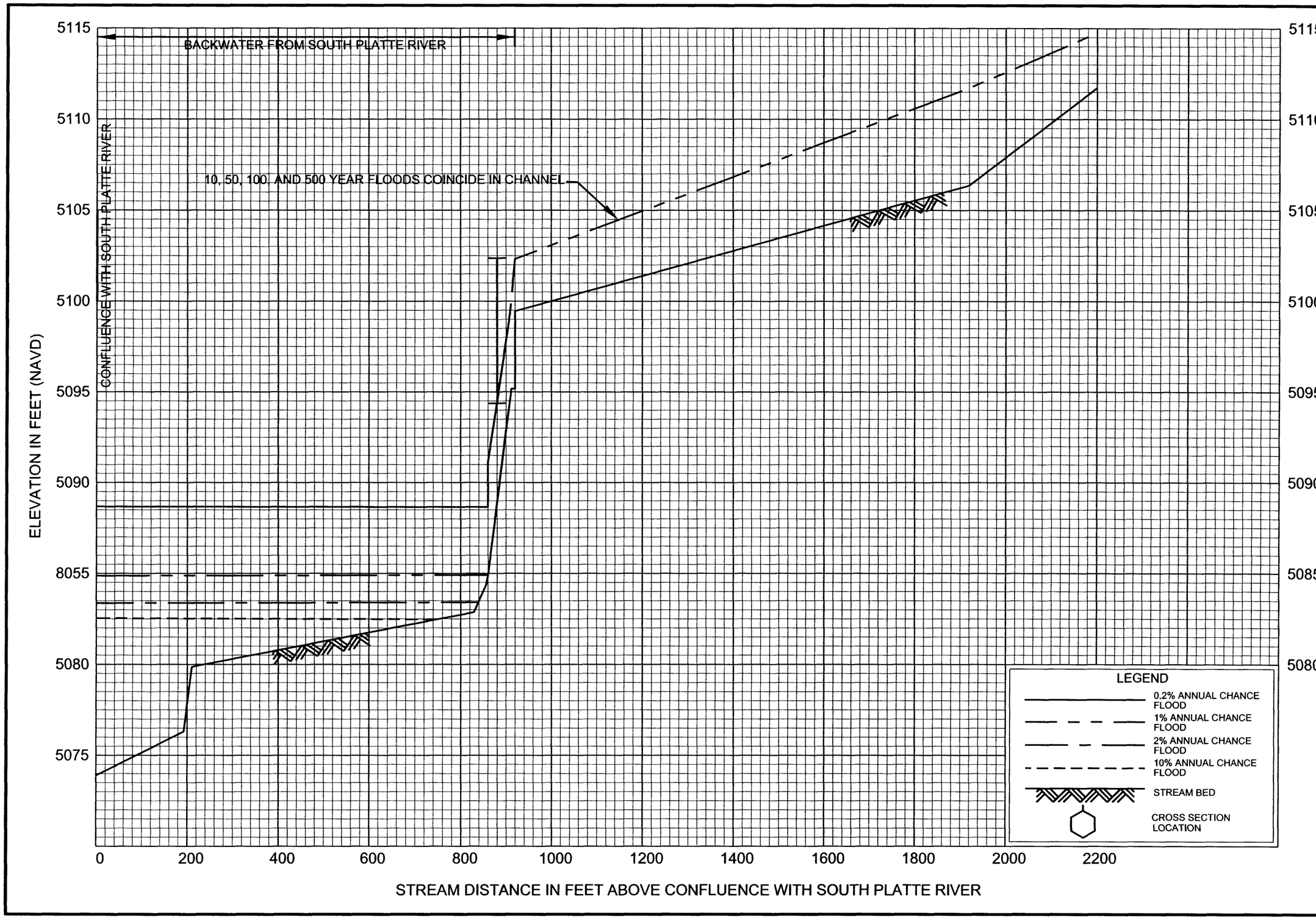

FLOOD PROFILES

NORTHFIELD CREEK (DOWNSTREAM OF UPRR)

FEDERAL EMERGENCY MANAGEMENT AGENCY

ADAMS COUNTY, CO
AND INCORPORATED AREAS

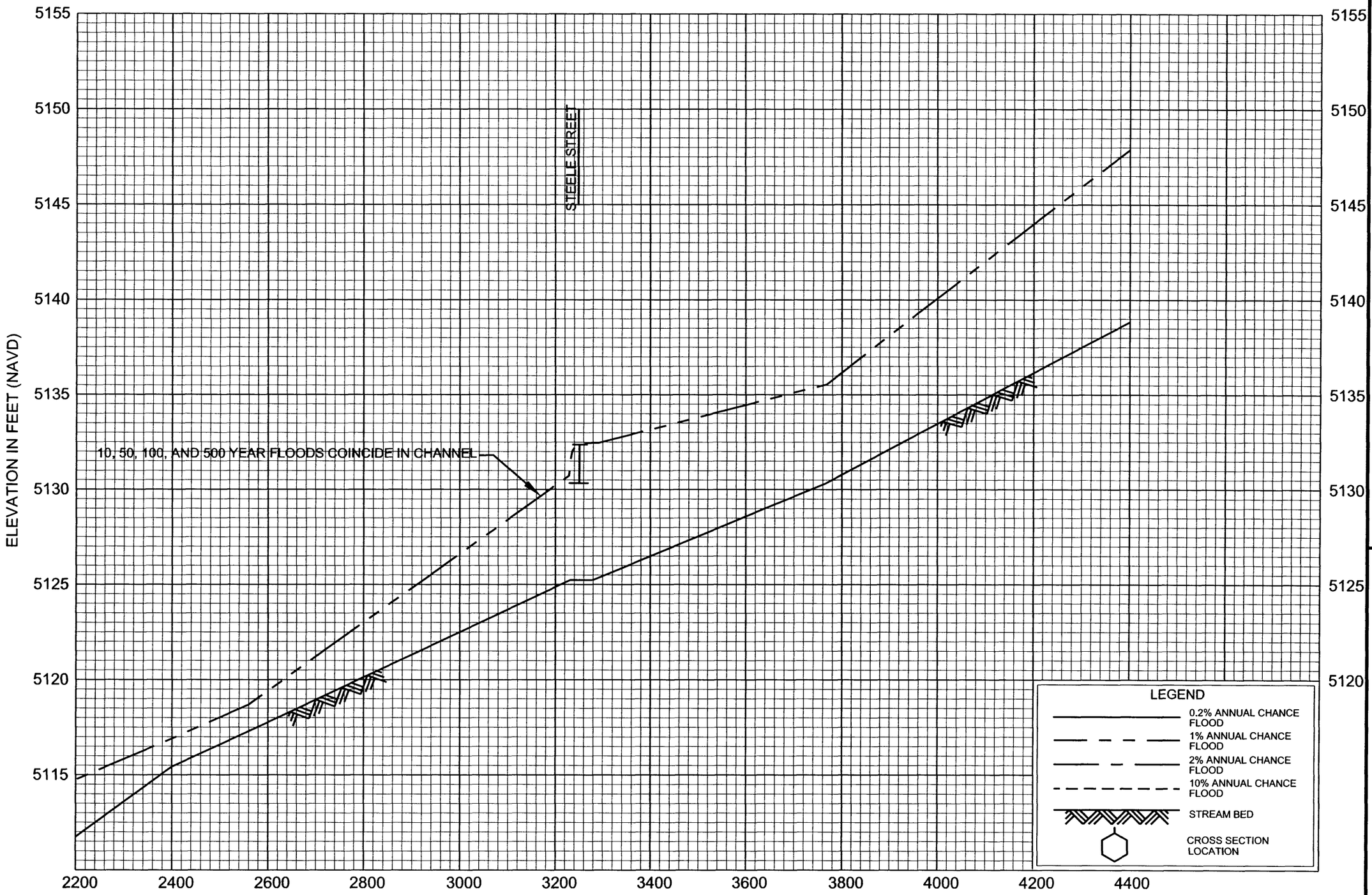

FLOOD PROFILES

NORTHFIELD CREEK (DOWNSTREAM OF UPRR)

FEDERAL EMERGENCY MANAGEMENT AGENCY

ADAMS COUNTY, CO
AND INCORPORATED AREAS

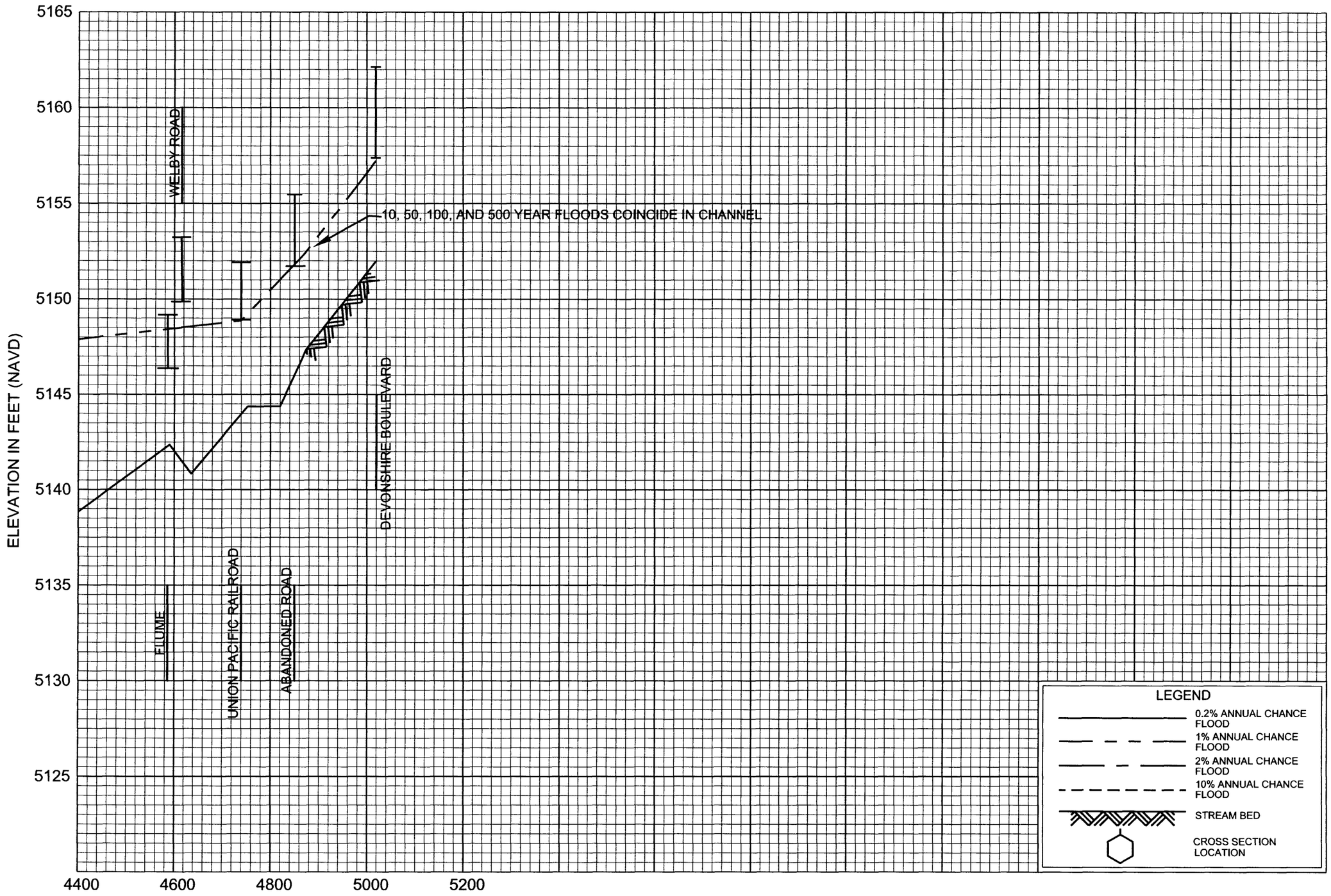

FLOOD PROFILES

NORTHFIELD CREEK (DOWNSTREAM OF UPRR)

FEDERAL EMERGENCY MANAGEMENT AGENCY

ADAMS COUNTY, CO
AND INCORPORATED AREAS

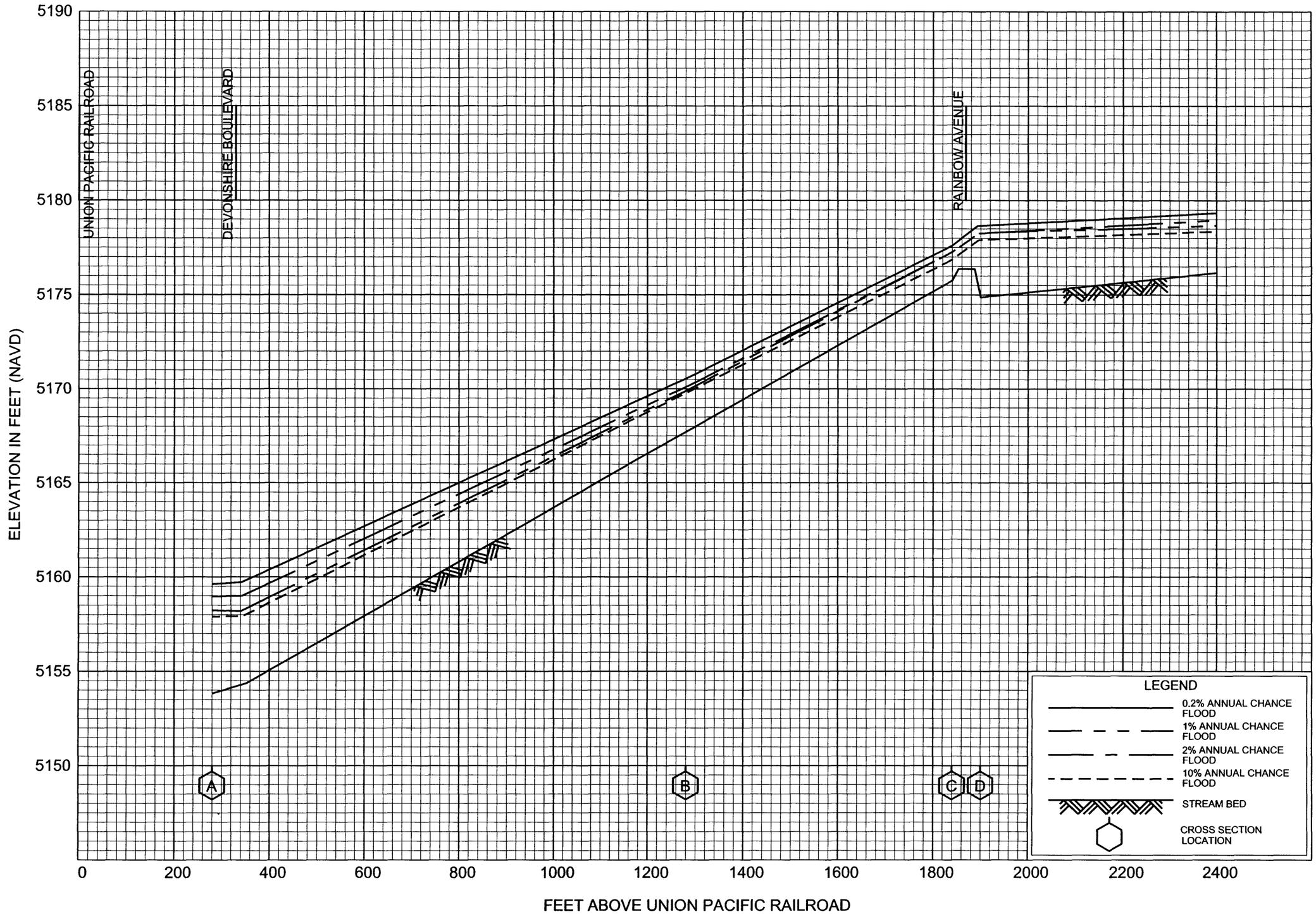

FLOOD PROFILES

NORTHFIELD CREEK (UPSTREAM OF UPRR)

FEDERAL EMERGENCY MANAGEMENT AGENCY

ADAMS COUNTY, CO
AND INCORPORATED AREAS

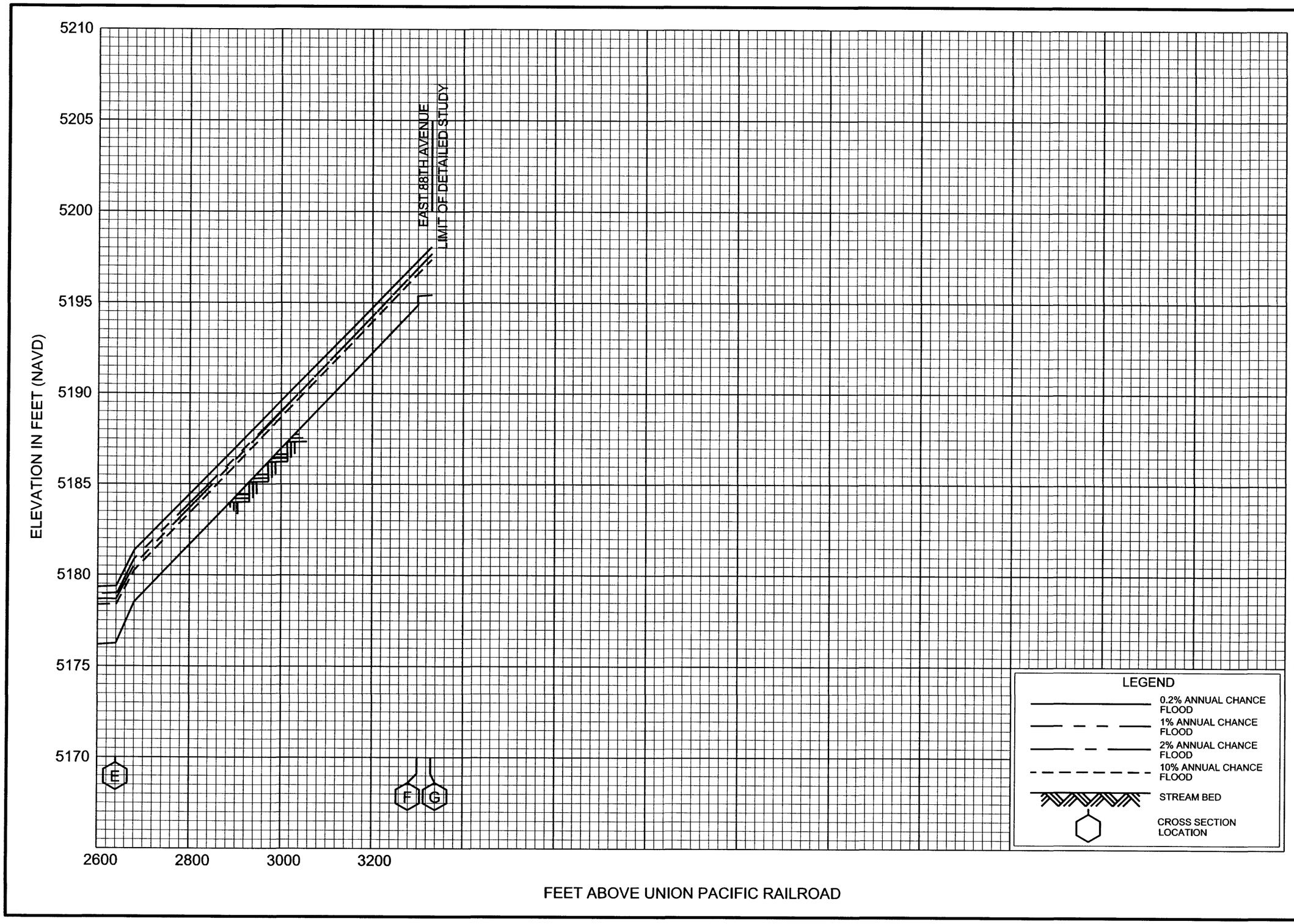

FLOOD PROFILES

NORTHFIELD CREEK (UPSTREAM OF UPRR)

FEDERAL EMERGENCY MANAGEMENT AGENCY

ADAMS COUNTY, CO
AND INCORPORATED AREAS

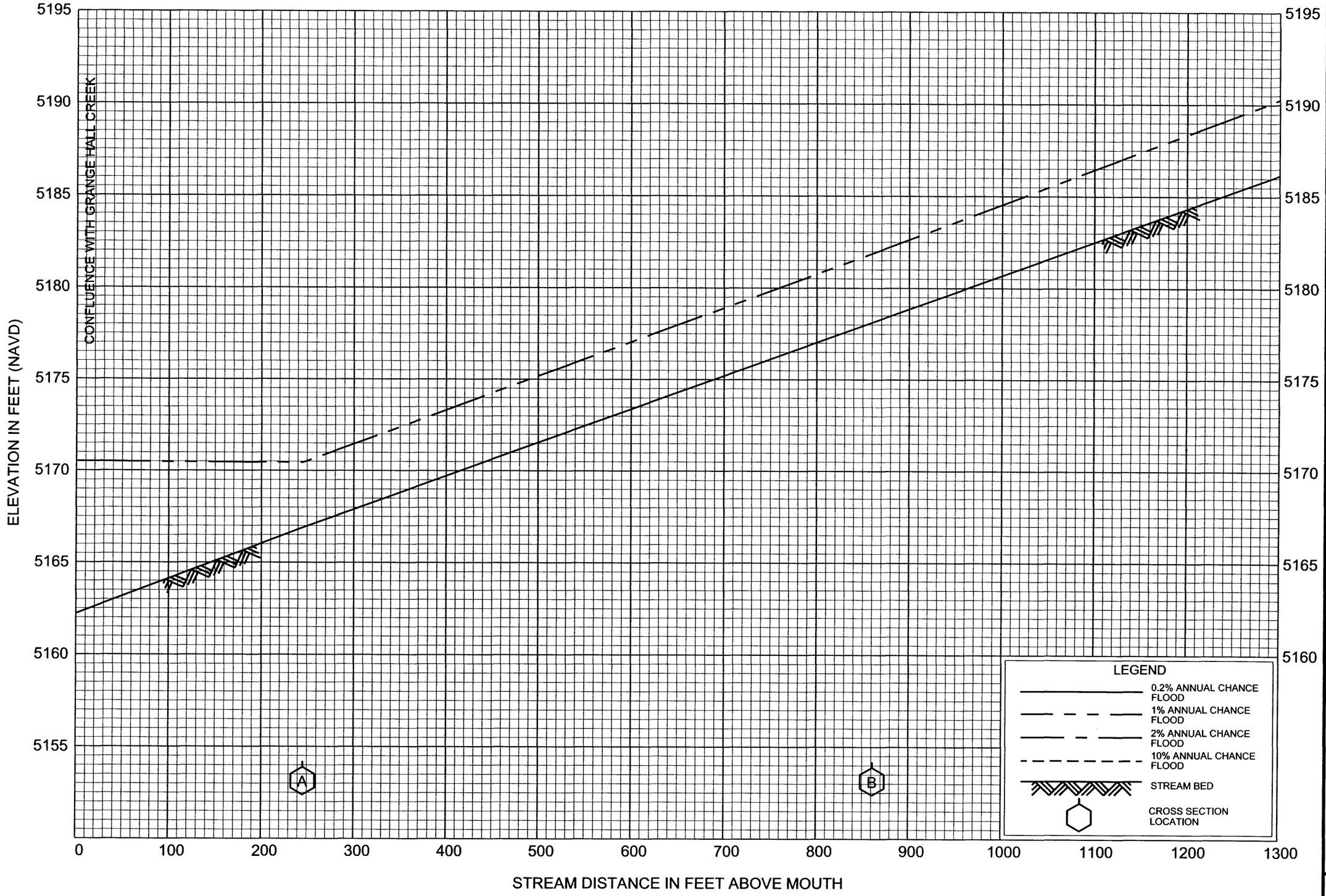

FLOOD PROFILES

NORTH FORK GRANGE HALL CREEK

FEDERAL EMERGENCY MANAGEMENT AGENCY

ADAMS COUNTY, CO
AND INCORPORATED AREAS

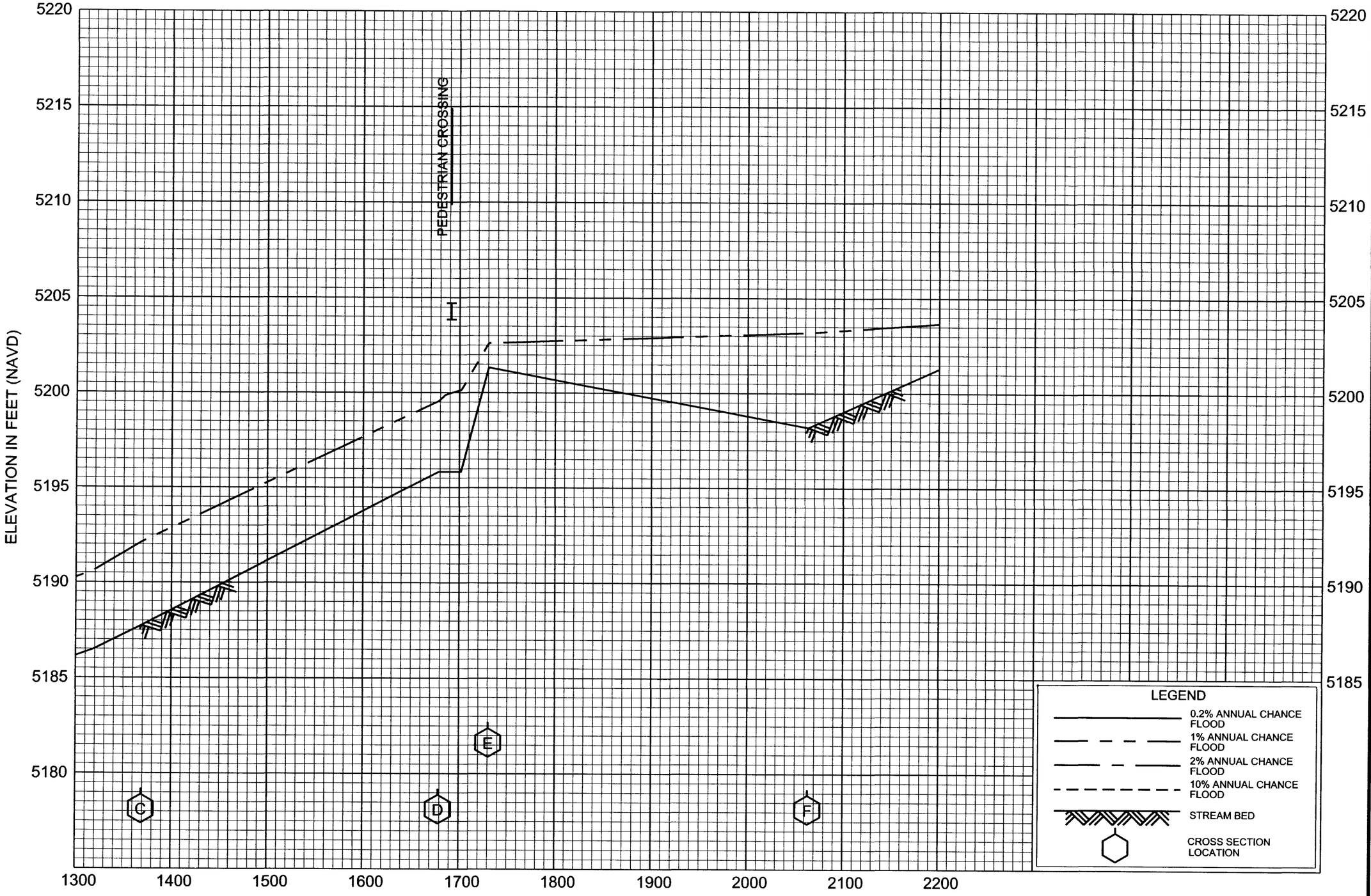

FLOOD PROFILES

NORTH FORK GRANGE HALL CREEK

FEDERAL EMERGENCY MANAGEMENT AGENCY

ADAMS COUNTY, CO
AND INCORPORATED AREAS

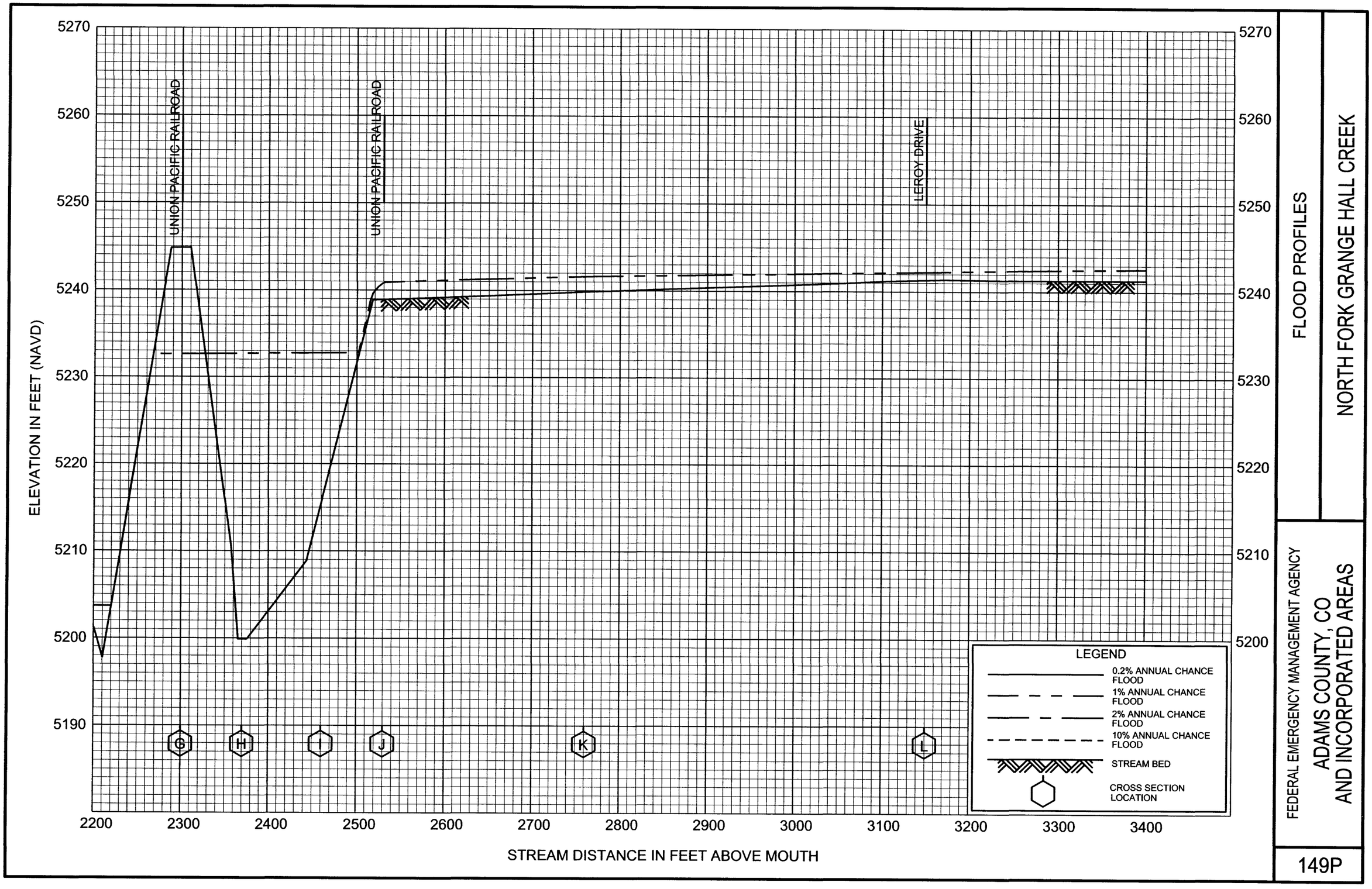
5270
5260
5250
5240
5230
5220
5210
5200
5190
ELEVATION IN FEET (NAVD)
UNION PACIFIC RAILROAD
UNION PACIFIC RAILROAD
LEROY DRIVE
G
H
I
J
K
L
2200
2300
2400
2500
2600
2700
2800
2900
3000
3100
3200
3300
3400
STREAM DISTANCE IN FEET ABOVE MOUTH
LEGEND
0.2% ANNUAL CHANCE FLOOD
1% ANNUAL CHANCE FLOOD
2% ANNUAL CHANCE FLOOD
10% ANNUAL CHANCE FLOOD
STREAM BED
CROSS SECTION LOCATION
FLOOD PROFILES
NORTH FORK GRANGE HALL CREEK
FEDERAL EMERGENCY MANAGEMENT AGENCY
ADAMS COUNTY, CO
AND INCORPORATED AREAS
149P

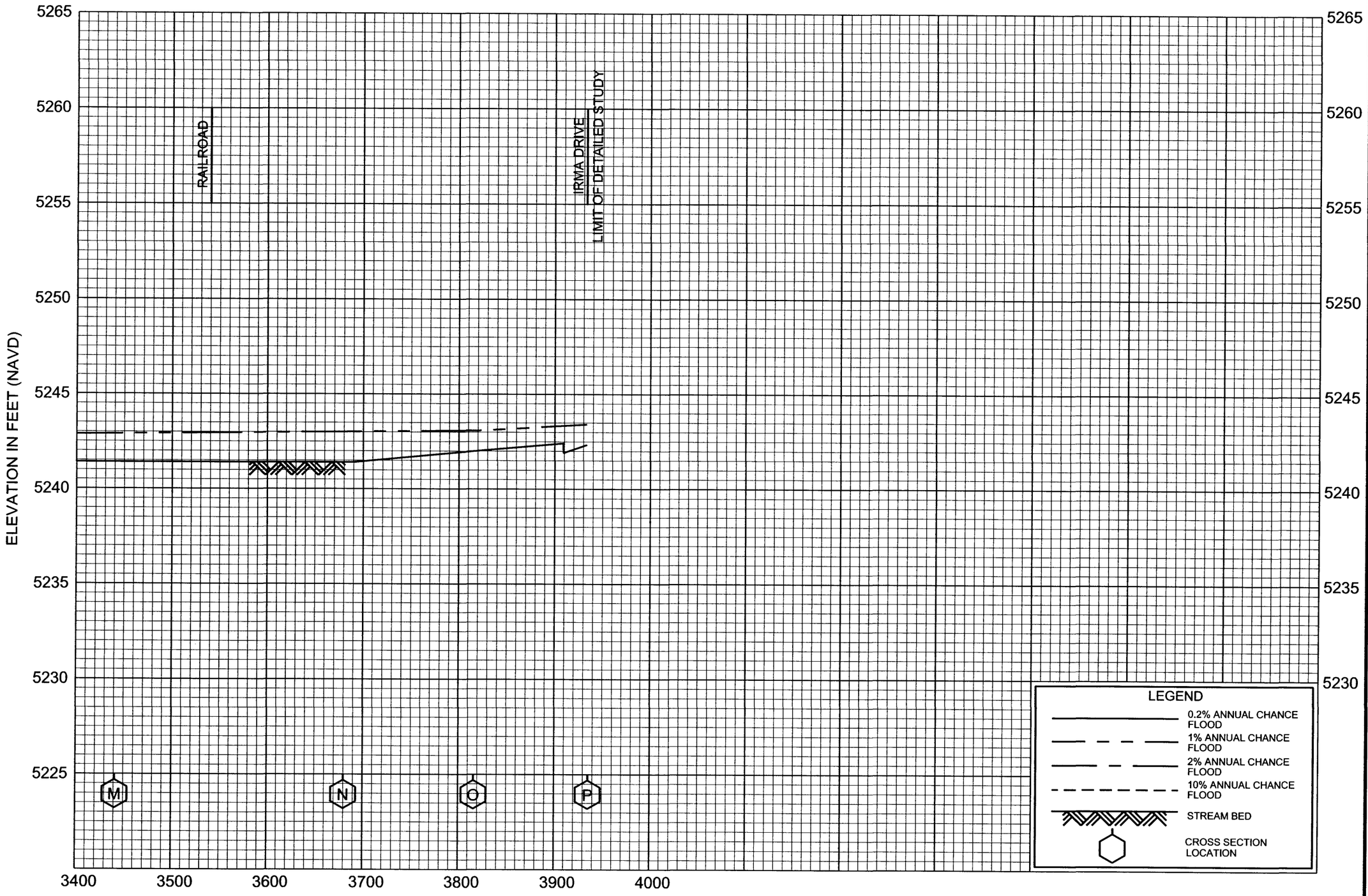

FLOOD PROFILES

NORTH FORK GRANGE HALL CREEK

FEDERAL EMERGENCY MANAGEMENT AGENCY

ADAMS COUNTY, CO
AND INCORPORATED AREAS

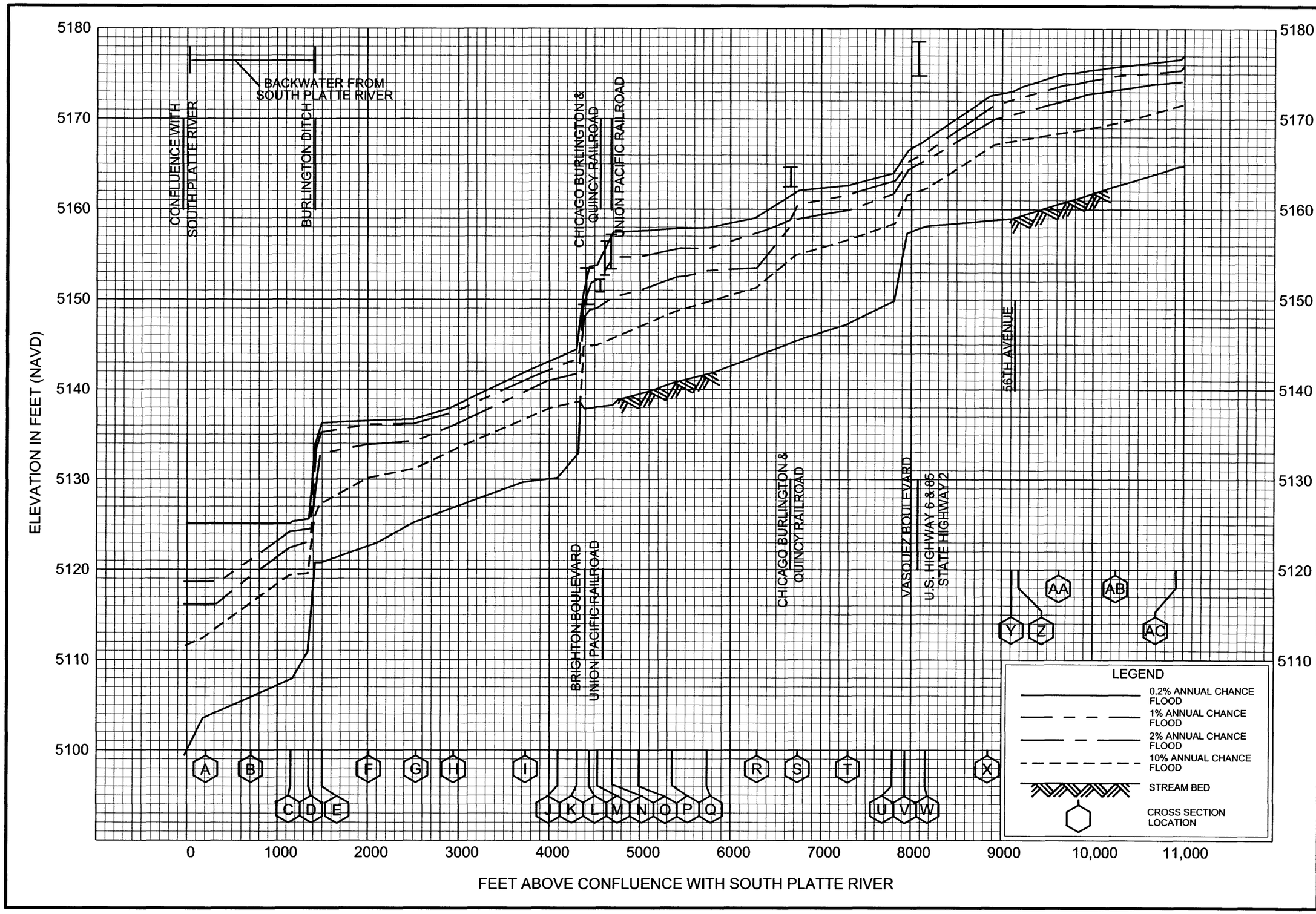

FLOOD PROFILES

SAND CREEK

FEDERAL EMERGENCY MANAGEMENT AGENCY

ADAMS COUNTY, CO
AND INCORPORATED AREAS

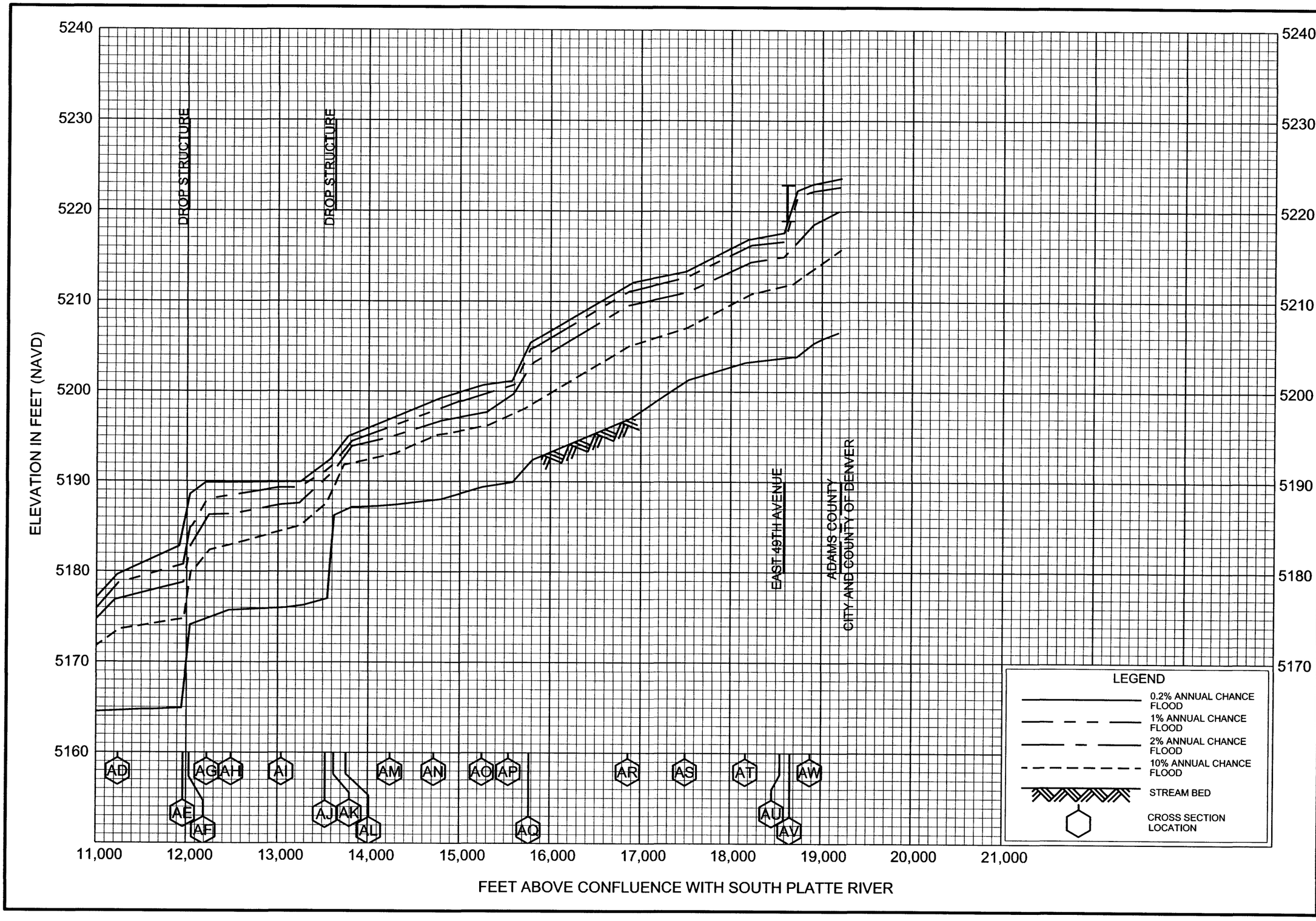

FLOOD PROFILES

SAND CREEK

FEDERAL EMERGENCY MANAGEMENT AGENCY

ADAMS COUNTY, CO
AND INCORPORATED AREAS

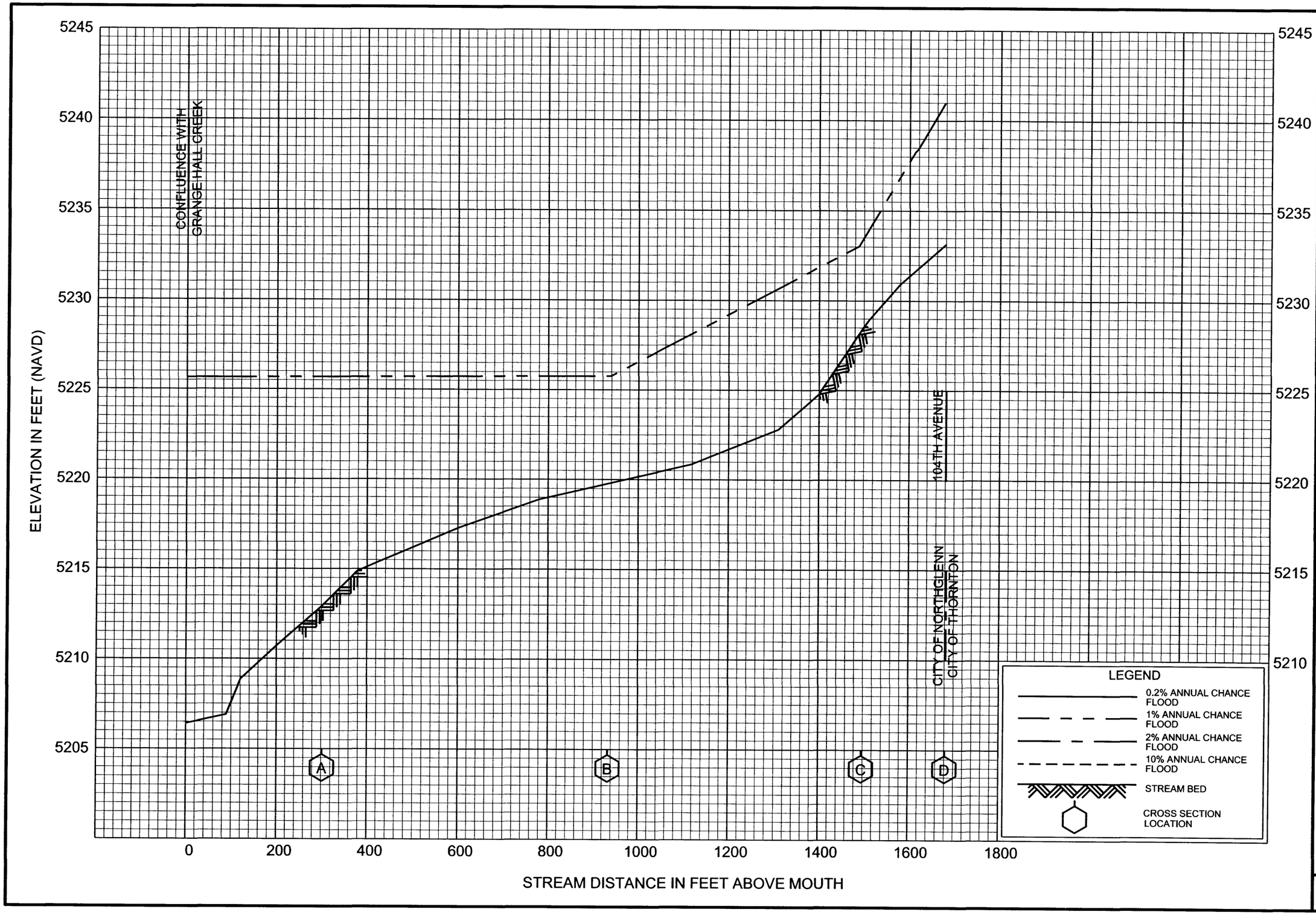

FLOOD PROFILES

SOUTH FORK GRANGE HALL CREEK

FEDERAL EMERGENCY MANAGEMENT AGENCY

ADAMS COUNTY, CO
AND INCORPORATED AREAS

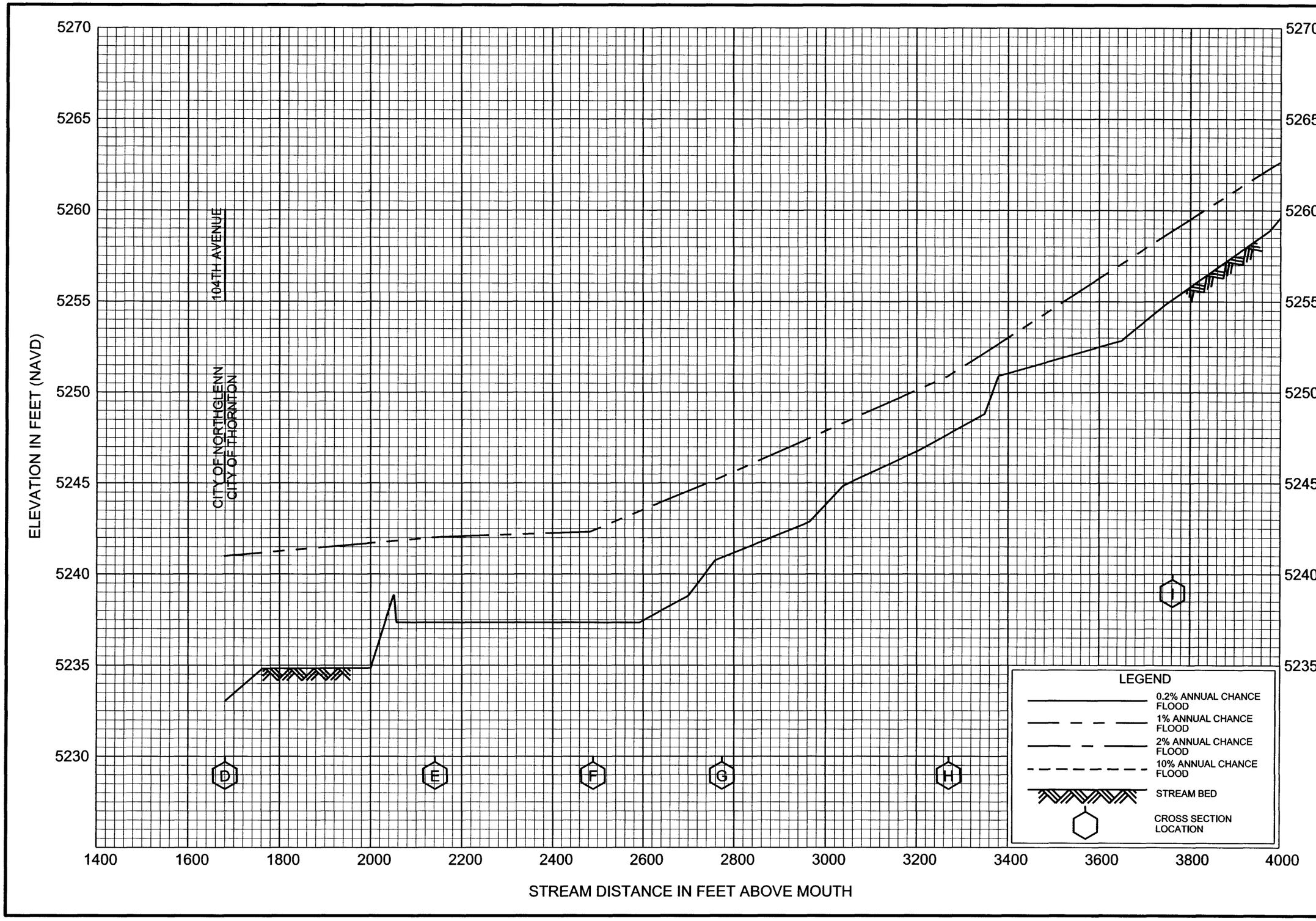

FLOOD PROFILES

SOUTH FORK GRANGE HALL CREEK

FEDERAL EMERGENCY MANAGEMENT AGENCY

ADAMS COUNTY, CO
AND INCORPORATED AREAS

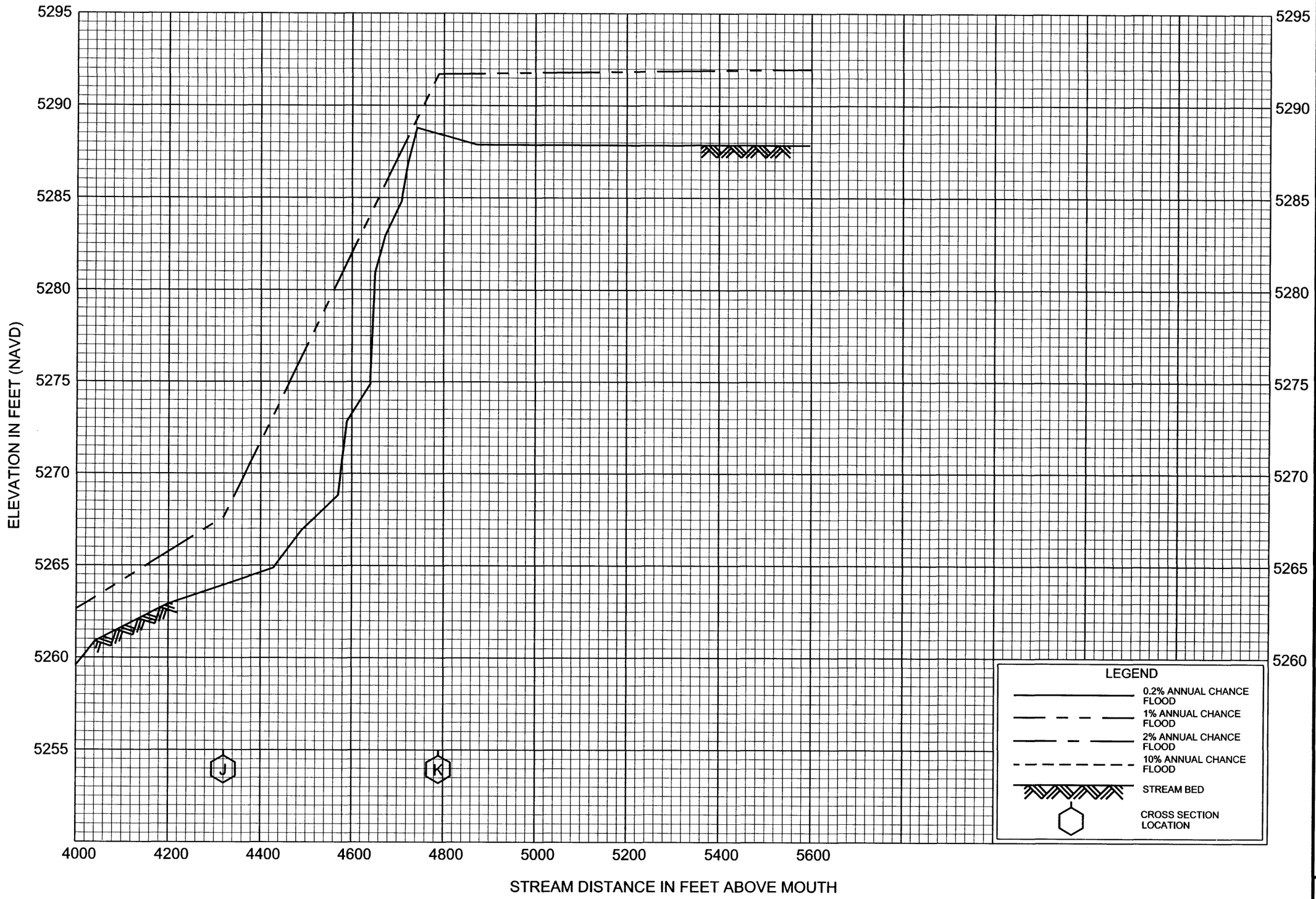

FLOOD PROFILES

SOUTH FORK GRANGE HALL CREEK

FEDERAL EMERGENCY MANAGEMENT AGENCY

ADAMS COUNTY, CO
AND INCORPORATED AREAS



FLOOD PROFILES

SOUTH FORK GRANGE HALL CREEK

FEDERAL EMERGENCY MANAGEMENT AGENCY

ADAMS COUNTY, CO
AND INCORPORATED AREAS

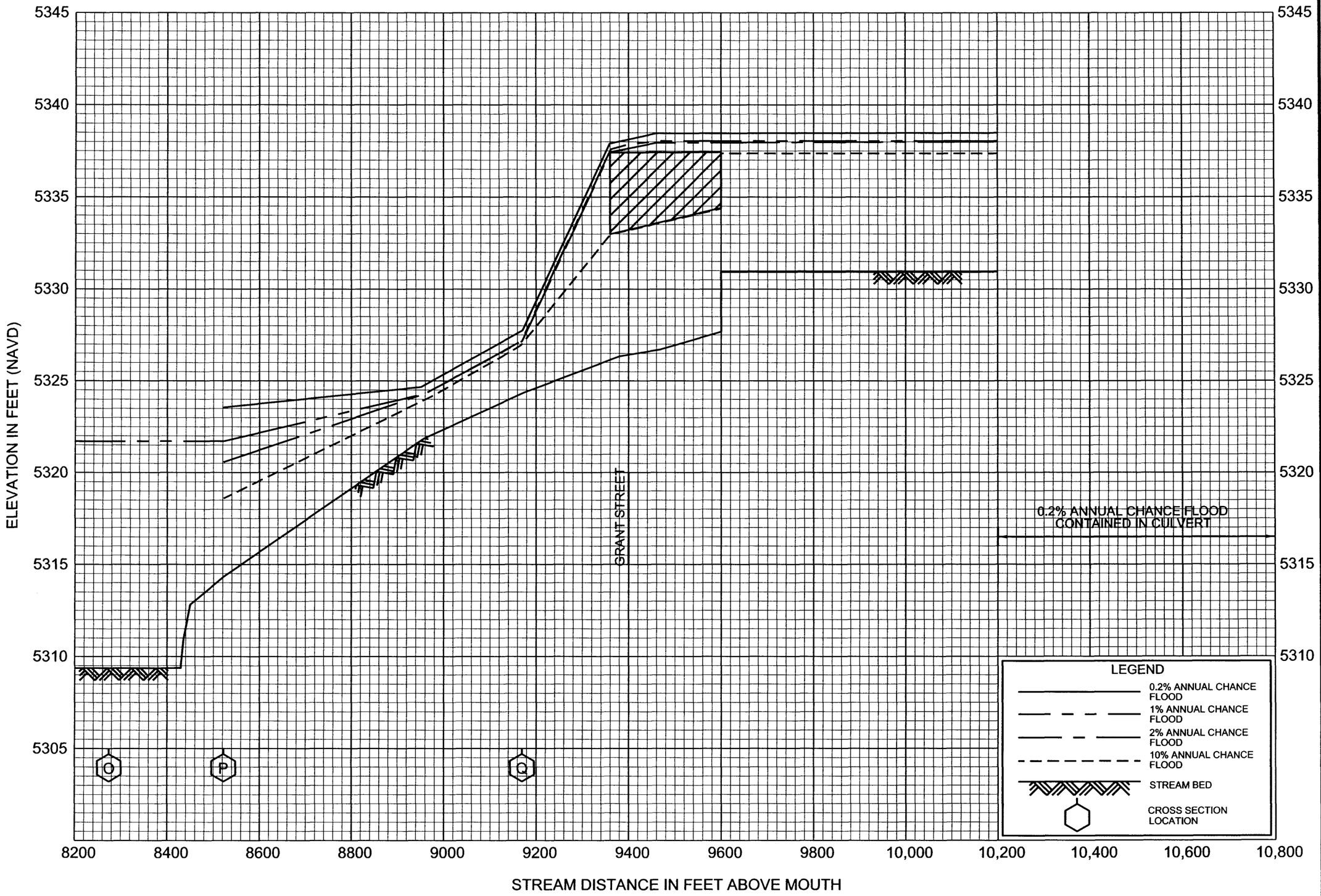

FLOOD PROFILES

SOUTH FORK GRANGE HALL CREEK

FEDERAL EMERGENCY MANAGEMENT AGENCY

ADAMS COUNTY, CO
AND INCORPORATED AREAS

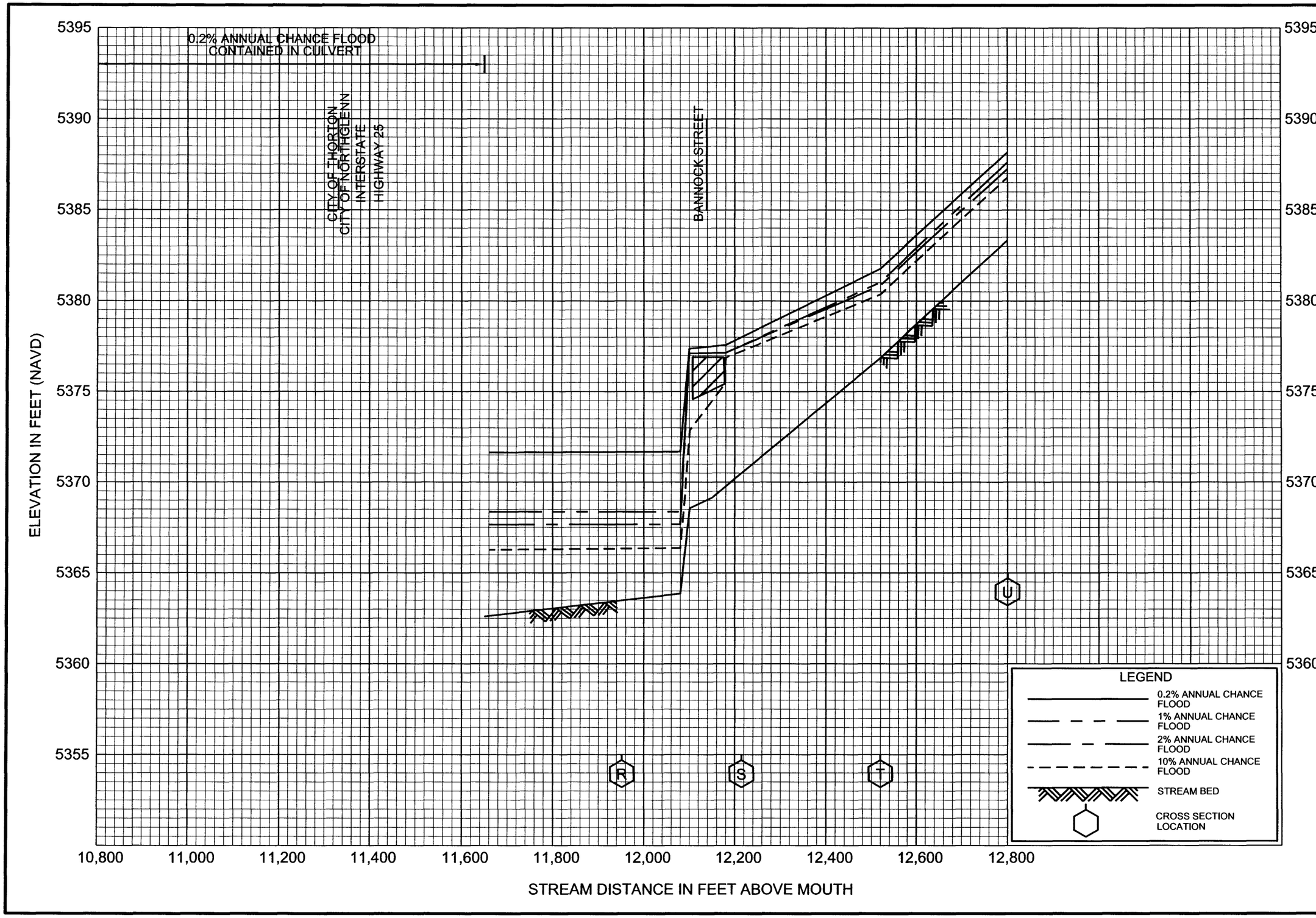

FLOOD PROFILES

SOUTH FORK GRANGE HALL CREEK

FEDERAL EMERGENCY MANAGEMENT AGENCY

ADAMS COUNTY, CO
AND INCORPORATED AREAS

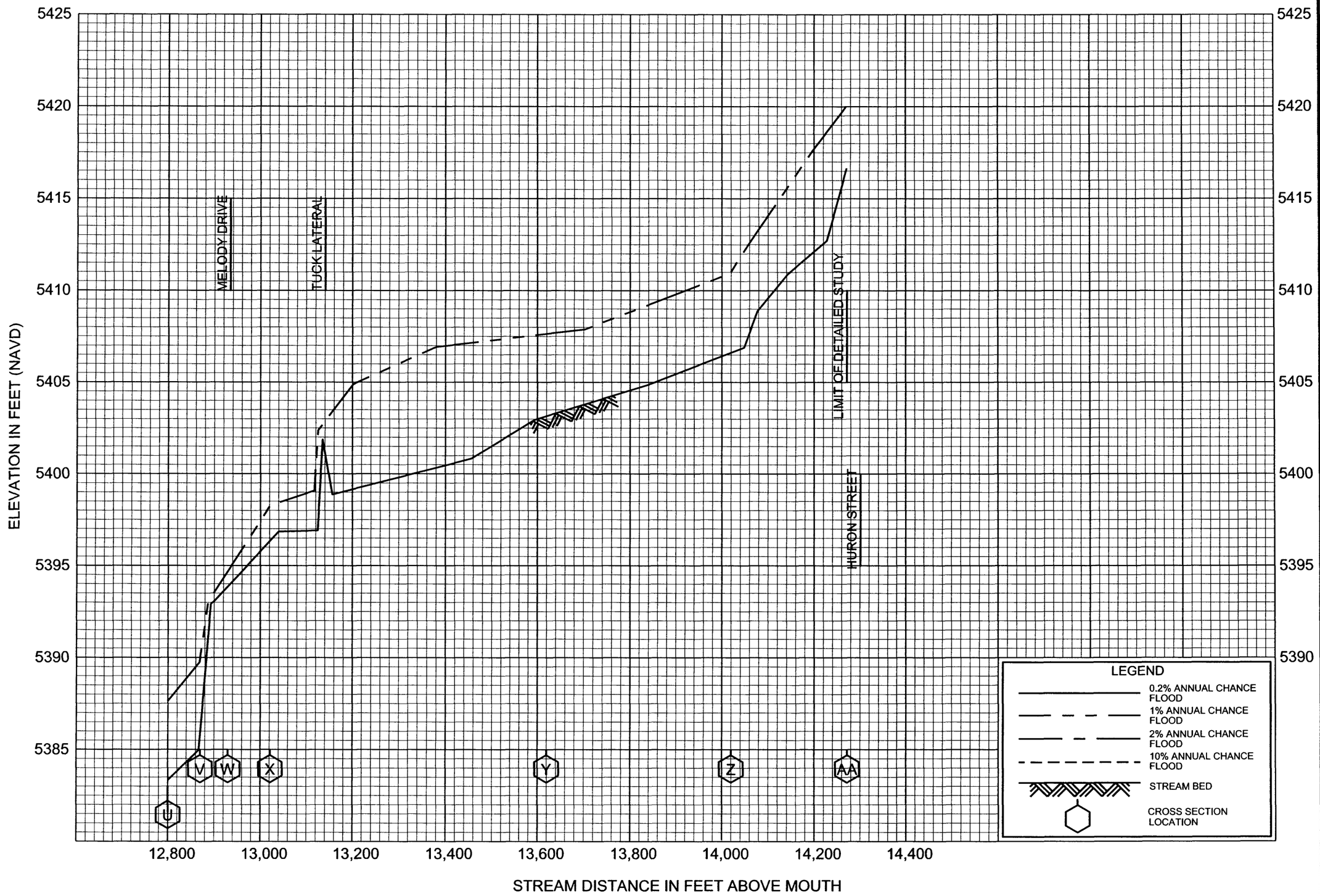

FLOOD PROFILES

SOUTH FORK GRANGE HALL CREEK

FEDERAL EMERGENCY MANAGEMENT AGENCY

ADAMS COUNTY, CO
AND INCORPORATED AREAS

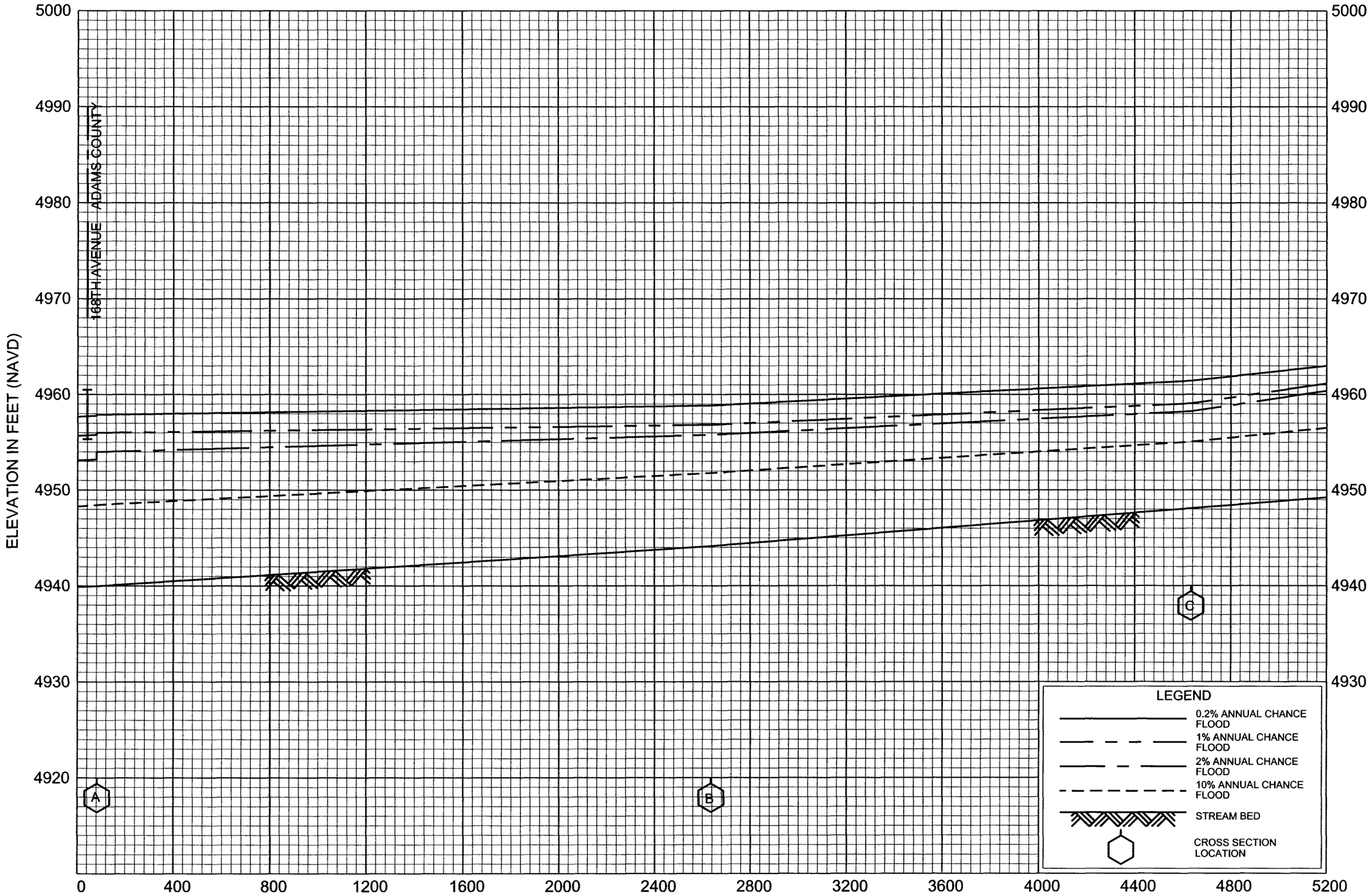

FLOOD PROFILES

SOUTH PLATTE RIVER

FEDERAL EMERGENCY MANAGEMENT AGENCY

ADAMS COUNTY, CO
AND INCORPORATED AREAS



FLOOD PROFILES

SOUTH PLATTE RIVER

FEDERAL EMERGENCY MANAGEMENT AGENCY

ADAMS COUNTY, CO
AND INCORPORATED AREAS

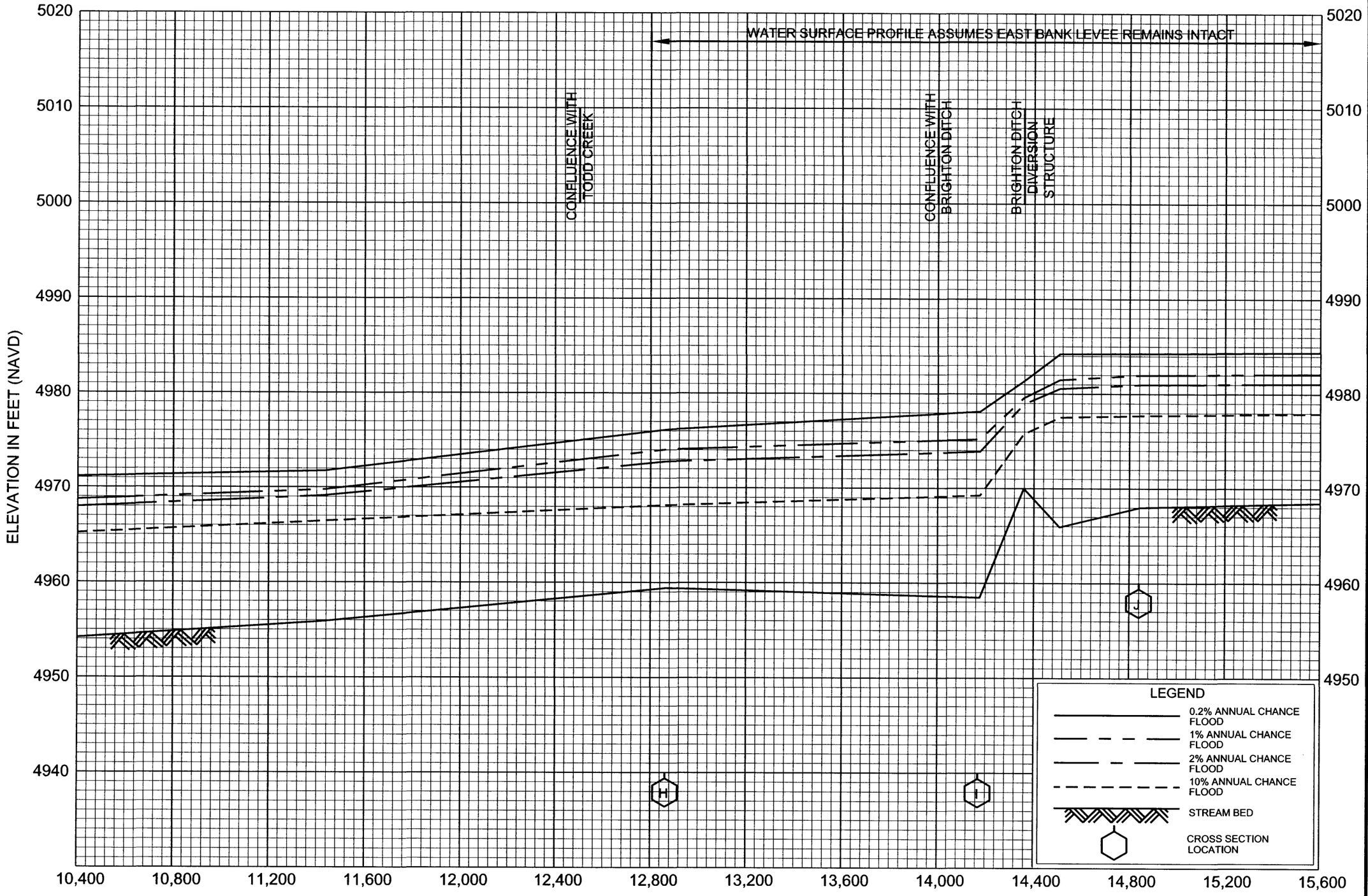

FLOOD PROFILES

SOUTH PLATTE RIVER

FEDERAL EMERGENCY MANAGEMENT AGENCY

ADAMS COUNTY, CO
AND INCORPORATED AREAS



FLOOD PROFILES

SOUTH PLATTE RIVER

FEDERAL EMERGENCY MANAGEMENT AGENCY

ADAMS COUNTY, CO
AND INCORPORATED AREAS

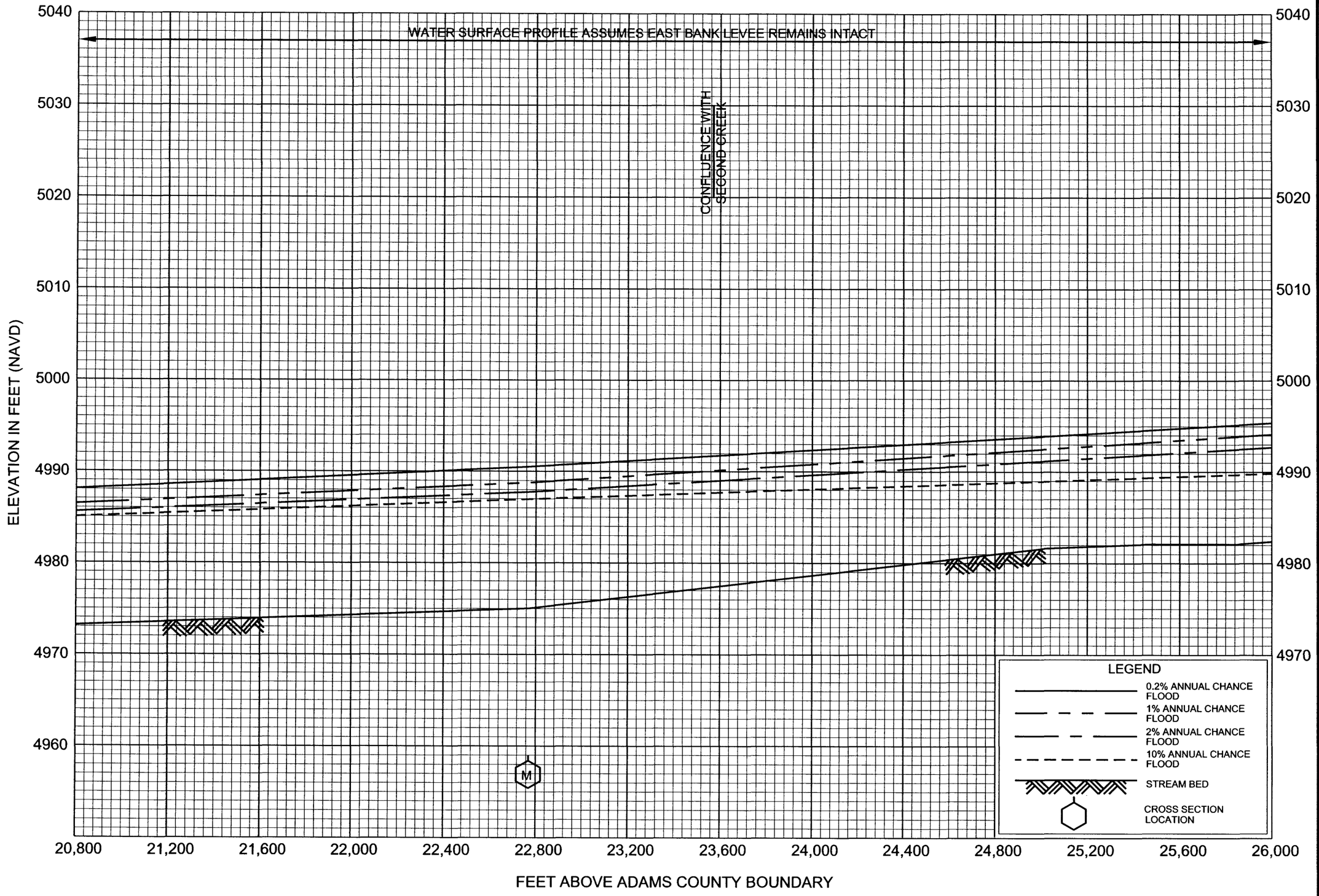

FLOOD PROFILES

SOUTH PLATTE RIVER

FEDERAL EMERGENCY MANAGEMENT AGENCY

ADAMS COUNTY, CO
AND INCORPORATED AREAS



FLOOD PROFILES

SOUTH PLATTE RIVER

FEDERAL EMERGENCY MANAGEMENT AGENCY

ADAMS COUNTY, CO
AND INCORPORATED AREAS



FLOOD PROFILES

SOUTH PLATTE RIVER

FEDERAL EMERGENCY MANAGEMENT AGENCY

ADAMS COUNTY, CO
AND INCORPORATED AREAS

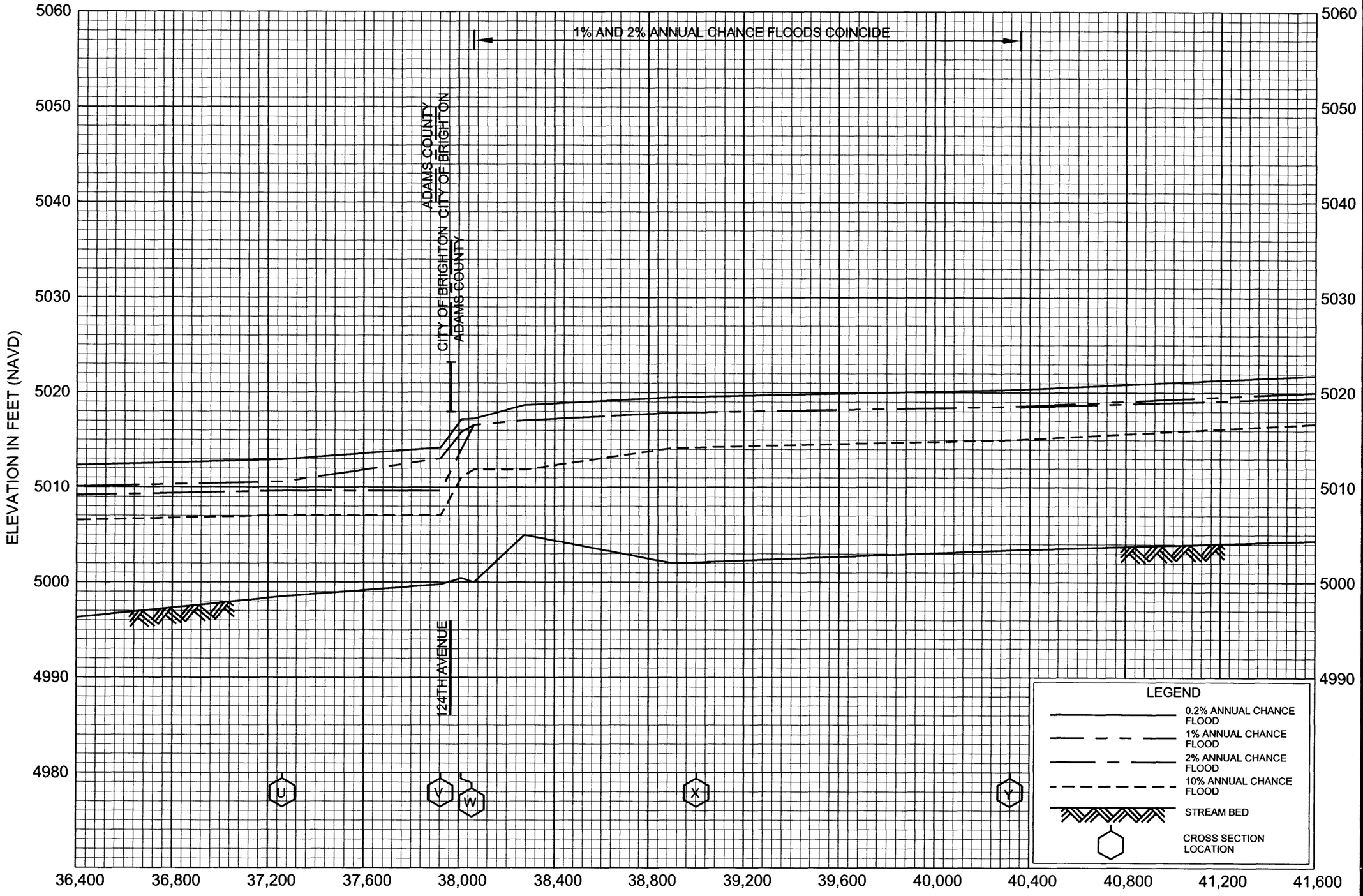

FLOOD PROFILES

SOUTH PLATTE RIVER

FEDERAL EMERGENCY MANAGEMENT AGENCY

ADAMS COUNTY, CO
AND INCORPORATED AREAS

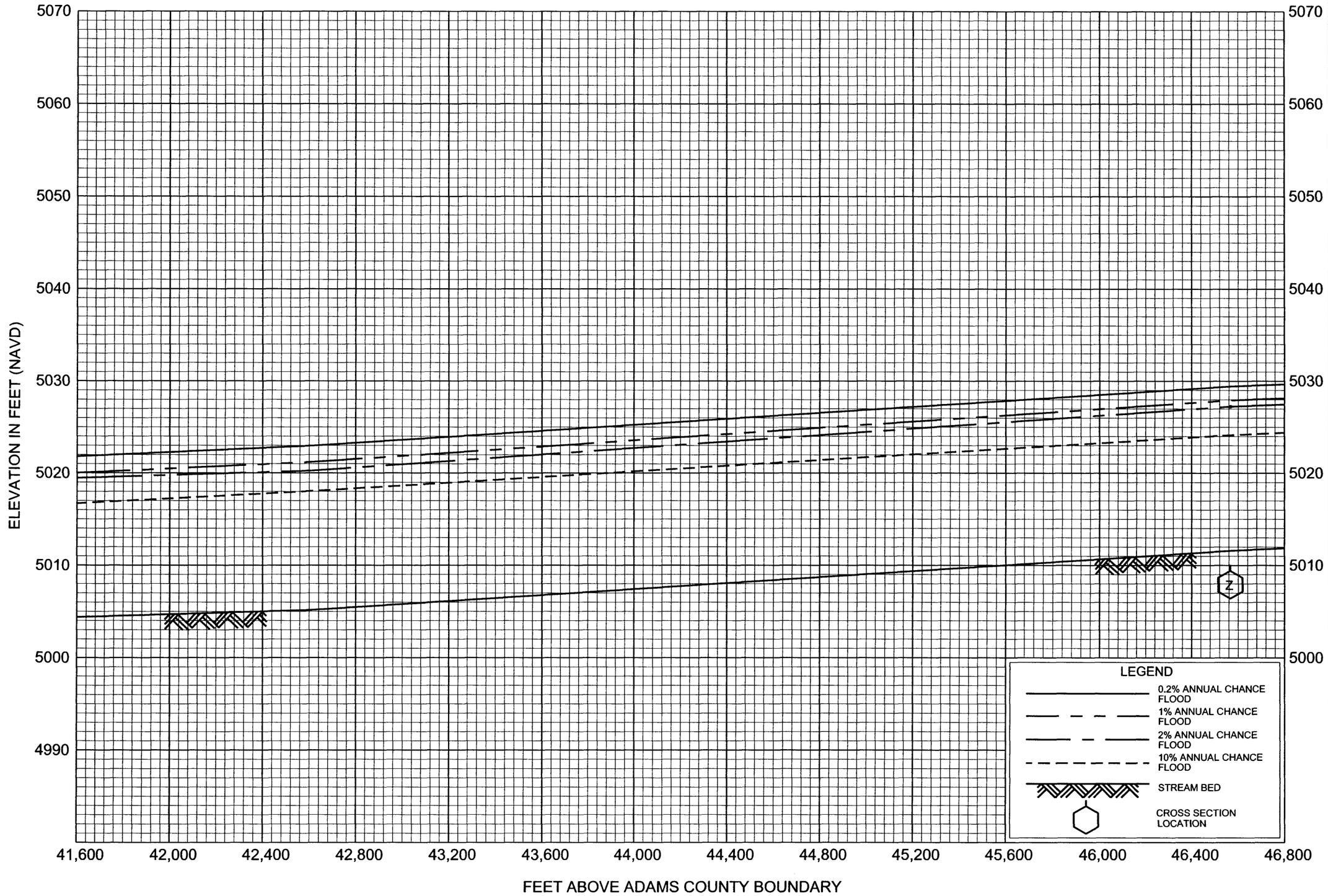

FLOOD PROFILES

SOUTH PLATTE RIVER

FEDERAL EMERGENCY MANAGEMENT AGENCY

ADAMS COUNTY, CO
AND INCORPORATED AREAS



FLOOD PROFILES

SOUTH PLATTE RIVER

FEDERAL EMERGENCY MANAGEMENT AGENCY

ADAMS COUNTY, CO
AND INCORPORATED AREAS

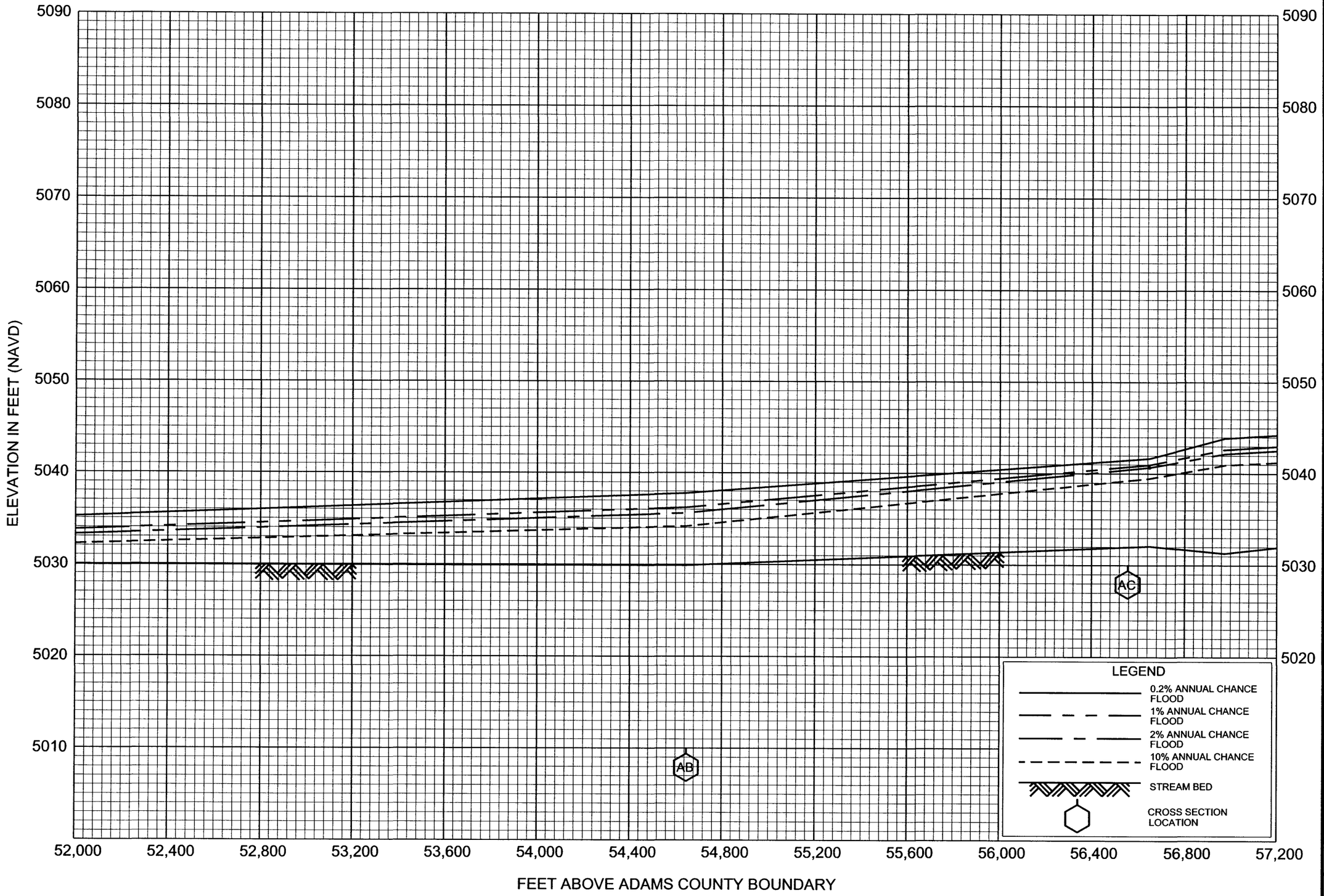

FLOOD PROFILES

SOUTH PLATTE RIVER

FEDERAL EMERGENCY MANAGEMENT AGENCY

ADAMS COUNTY, CO
AND INCORPORATED AREAS

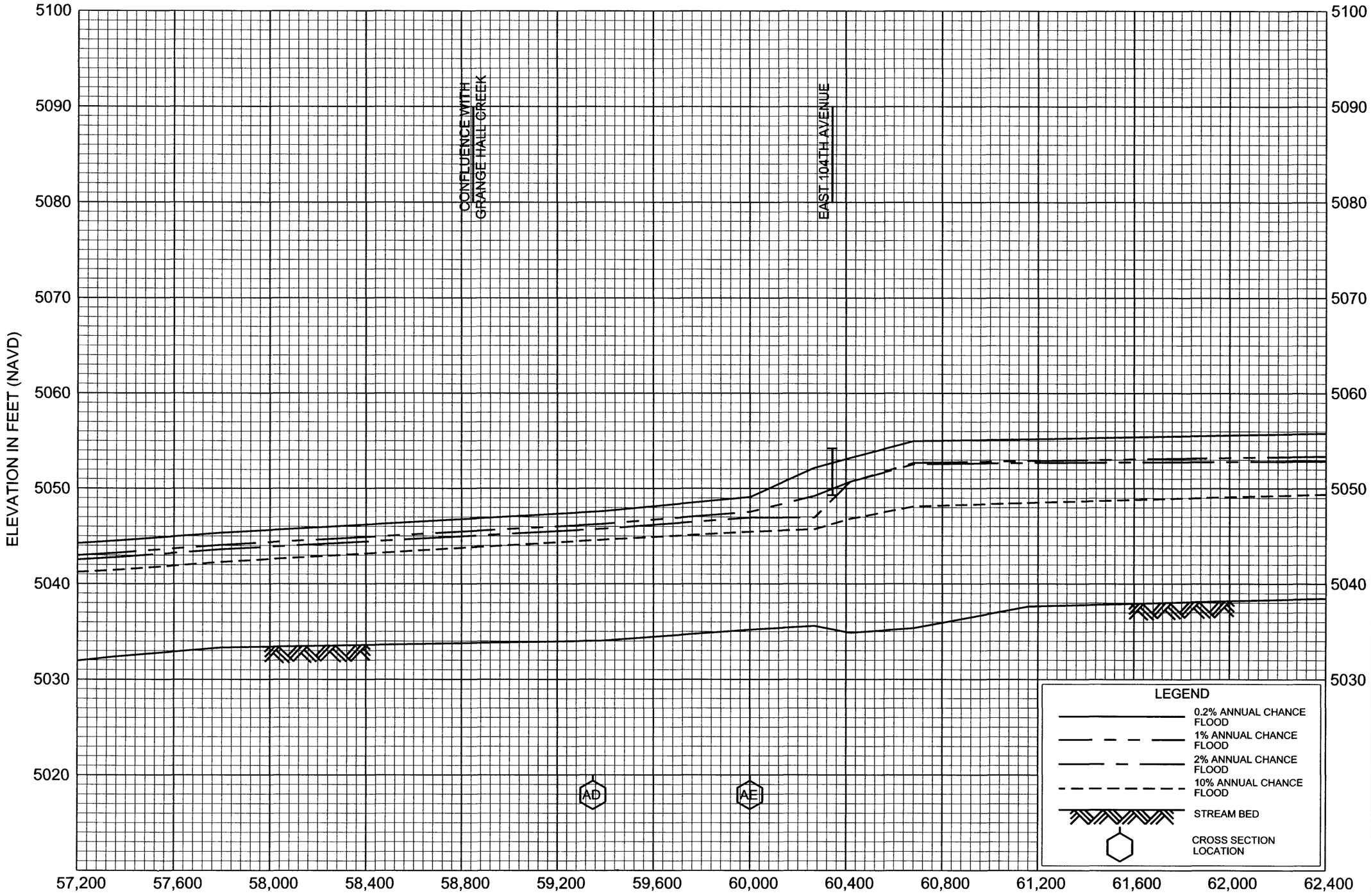

FLOOD PROFILES

SOUTH PLATTE RIVER

FEDERAL EMERGENCY MANAGEMENT AGENCY

ADAMS COUNTY, CO
AND INCORPORATED AREAS



FLOOD PROFILES

SOUTH PLATTE RIVER

FEDERAL EMERGENCY MANAGEMENT AGENCY

ADAMS COUNTY, CO
AND INCORPORATED AREAS

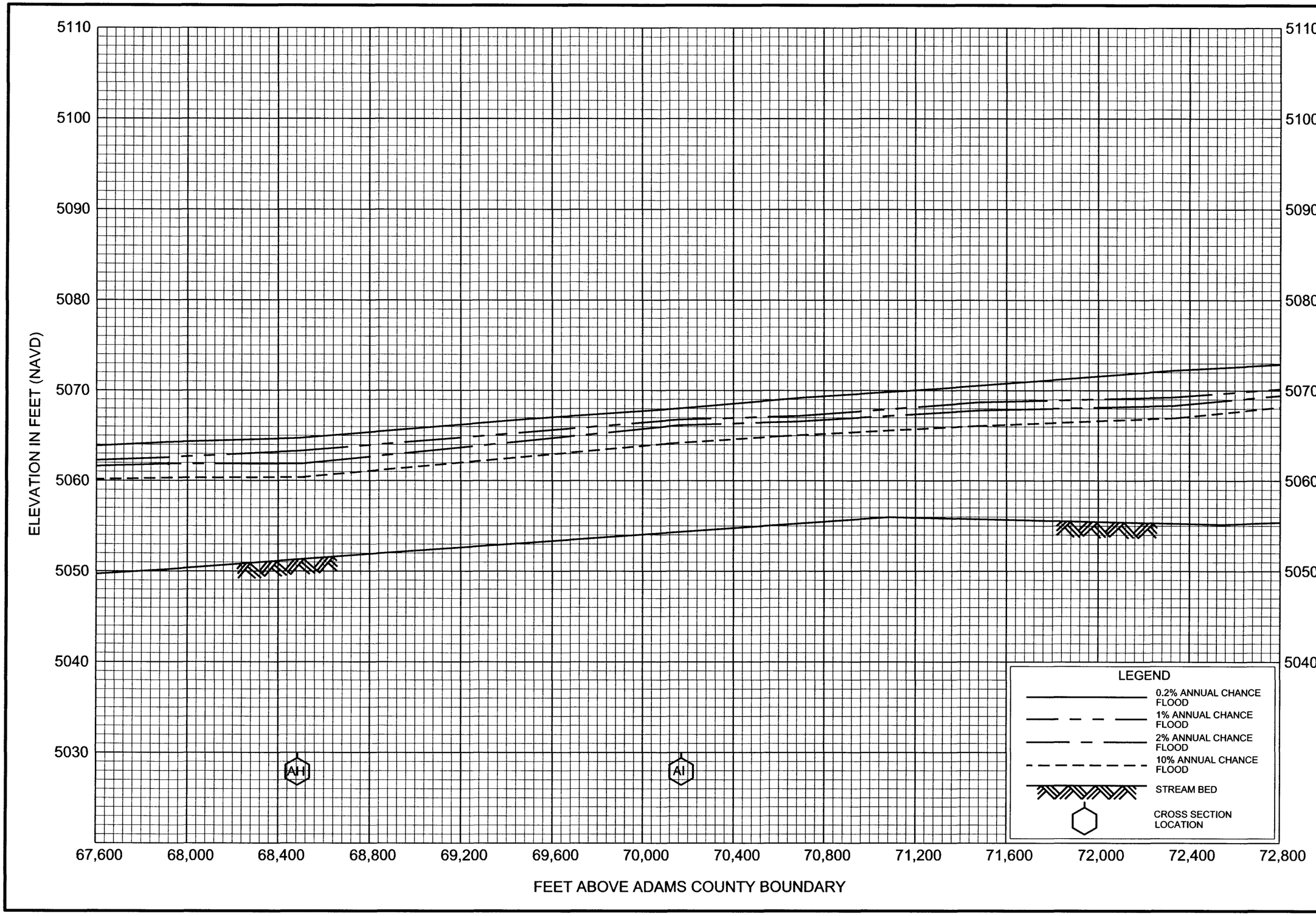

FLOOD PROFILES

SOUTH PLATTE RIVER

FEDERAL EMERGENCY MANAGEMENT AGENCY

ADAMS COUNTY, CO
AND INCORPORATED AREAS

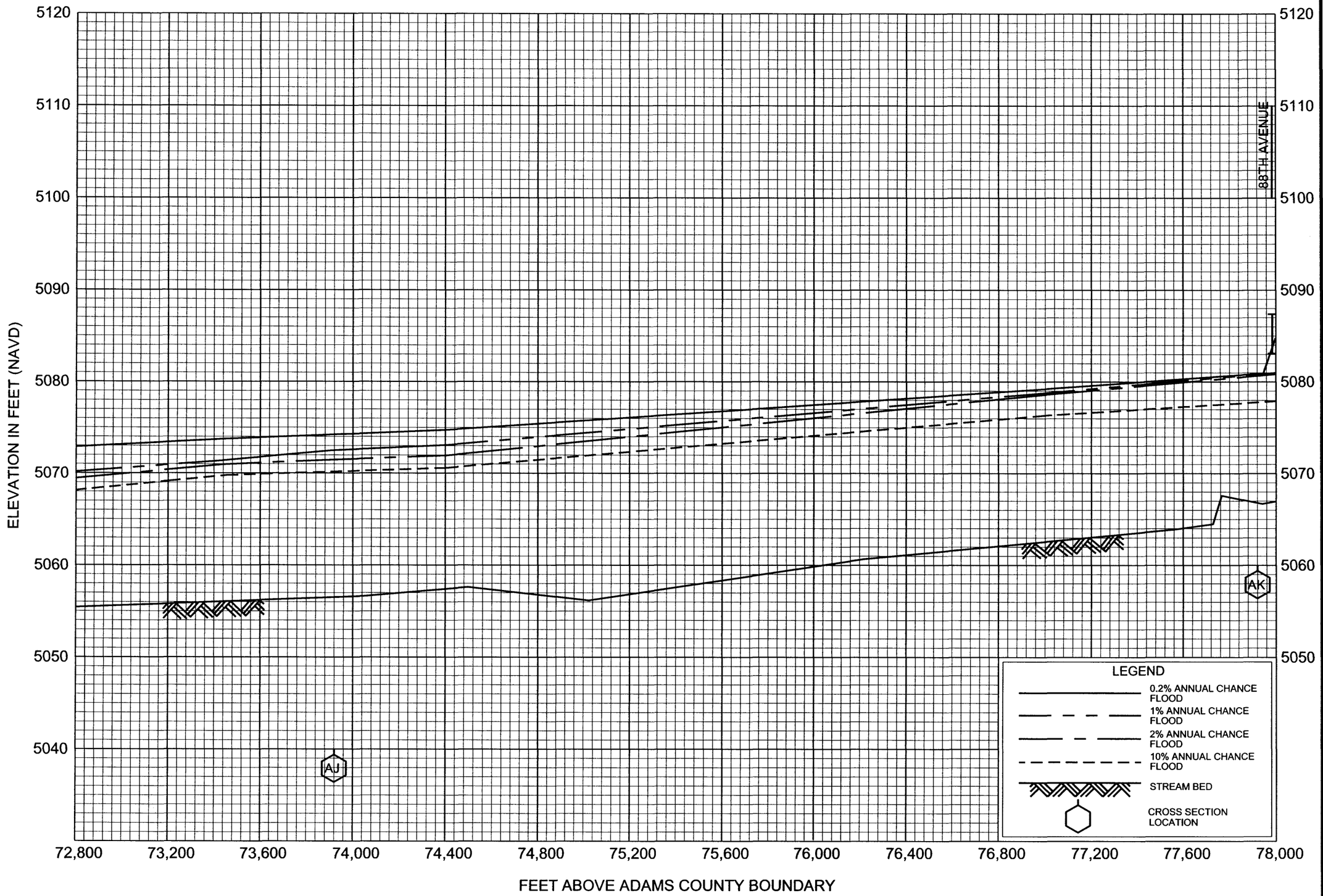

FLOOD PROFILES

SOUTH PLATTE RIVER

FEDERAL EMERGENCY MANAGEMENT AGENCY

ADAMS COUNTY, CO
AND INCORPORATED AREAS



FLOOD PROFILES

SOUTH PLATTE RIVER

FEDERAL EMERGENCY MANAGEMENT AGENCY

ADAMS COUNTY, CO
AND INCORPORATED AREAS

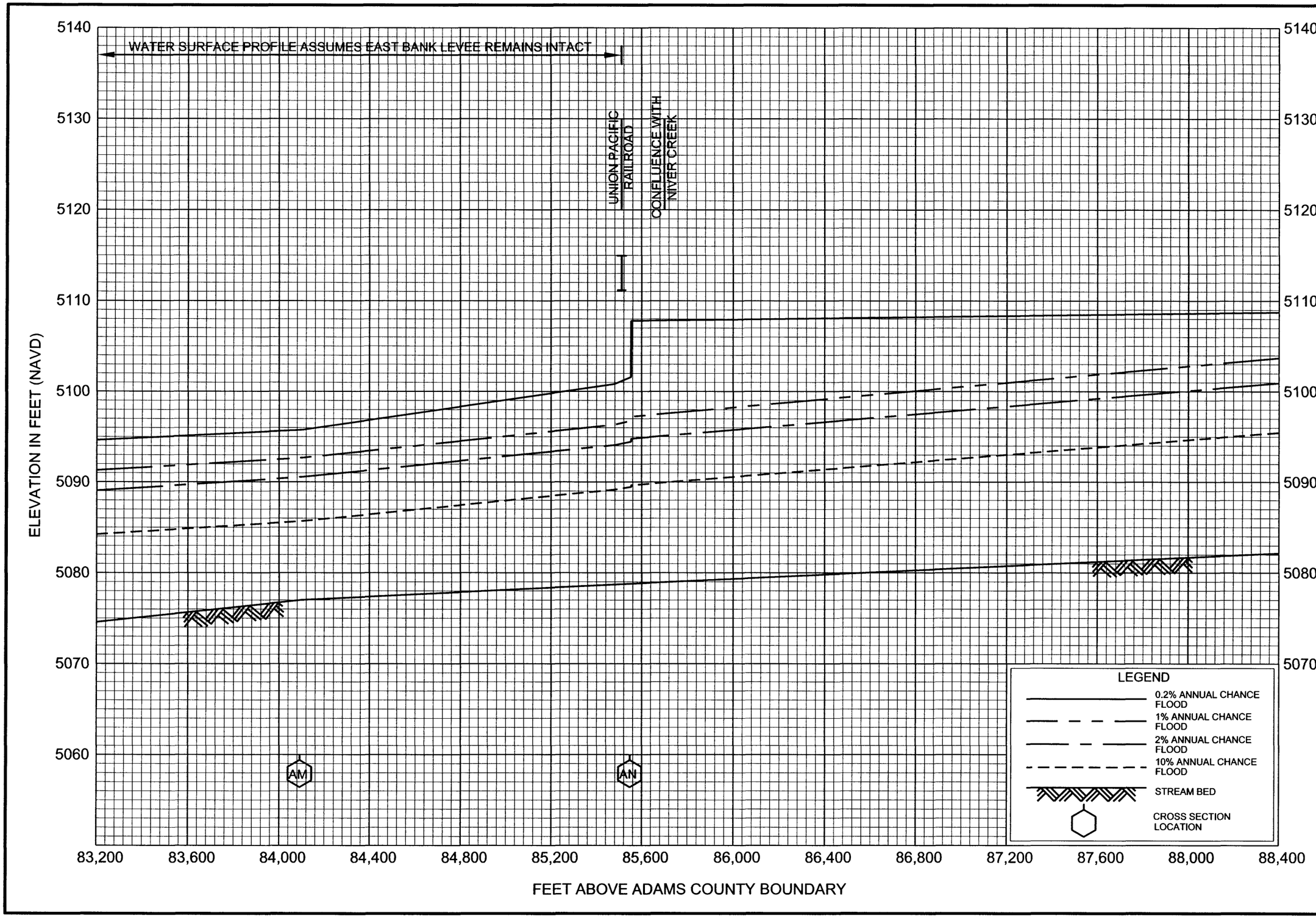

FLOOD PROFILES

SOUTH PLATTE RIVER

FEDERAL EMERGENCY MANAGEMENT AGENCY

ADAMS COUNTY, CO
AND INCORPORATED AREAS

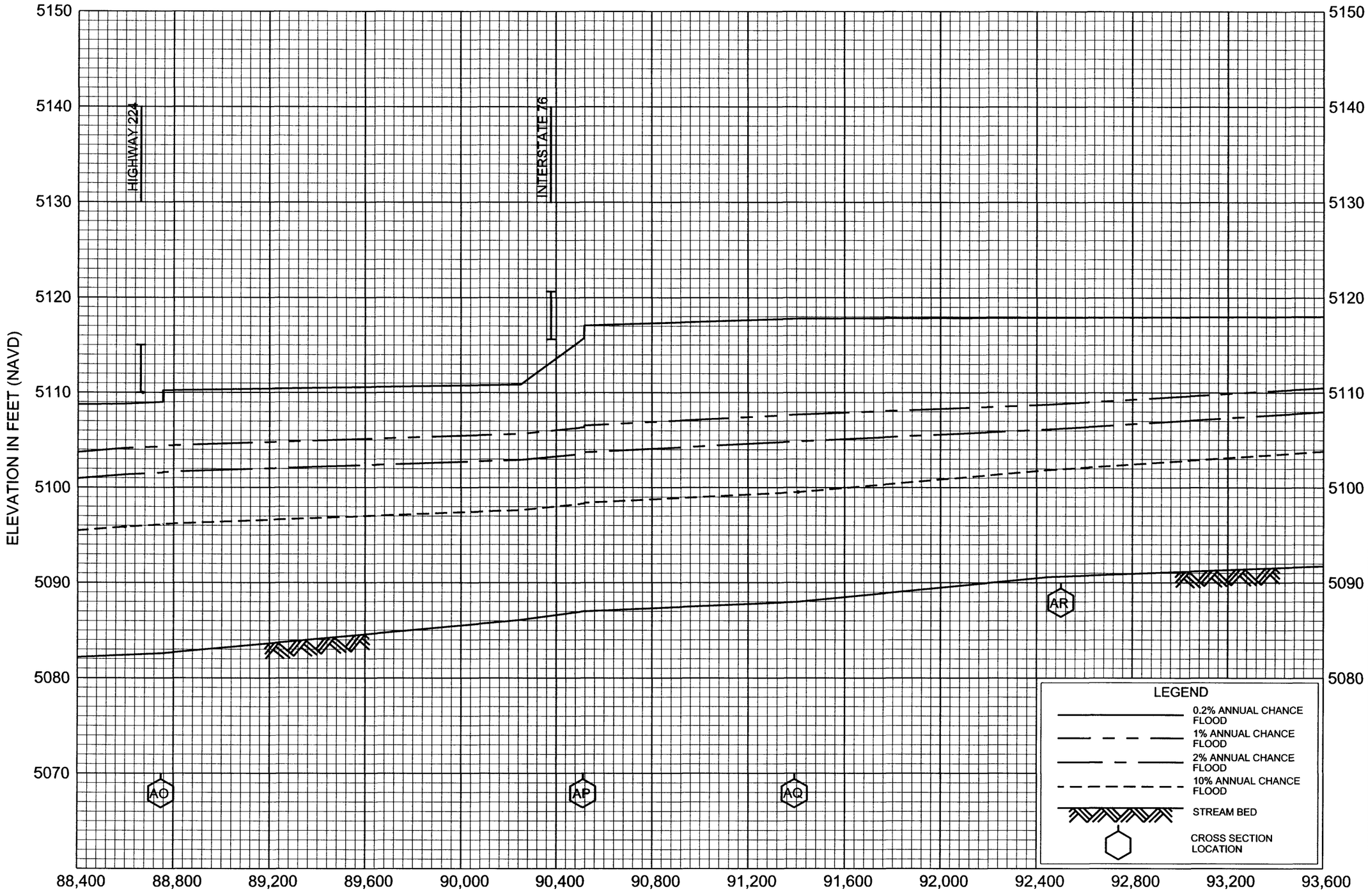

FLOOD PROFILES

SOUTH PLATTE RIVER

FEDERAL EMERGENCY MANAGEMENT AGENCY

ADAMS COUNTY, CO
AND INCORPORATED AREAS



FLOOD PROFILES

SOUTH PLATTE RIVER

FEDERAL EMERGENCY MANAGEMENT AGENCY

ADAMS COUNTY, CO
AND INCORPORATED AREAS

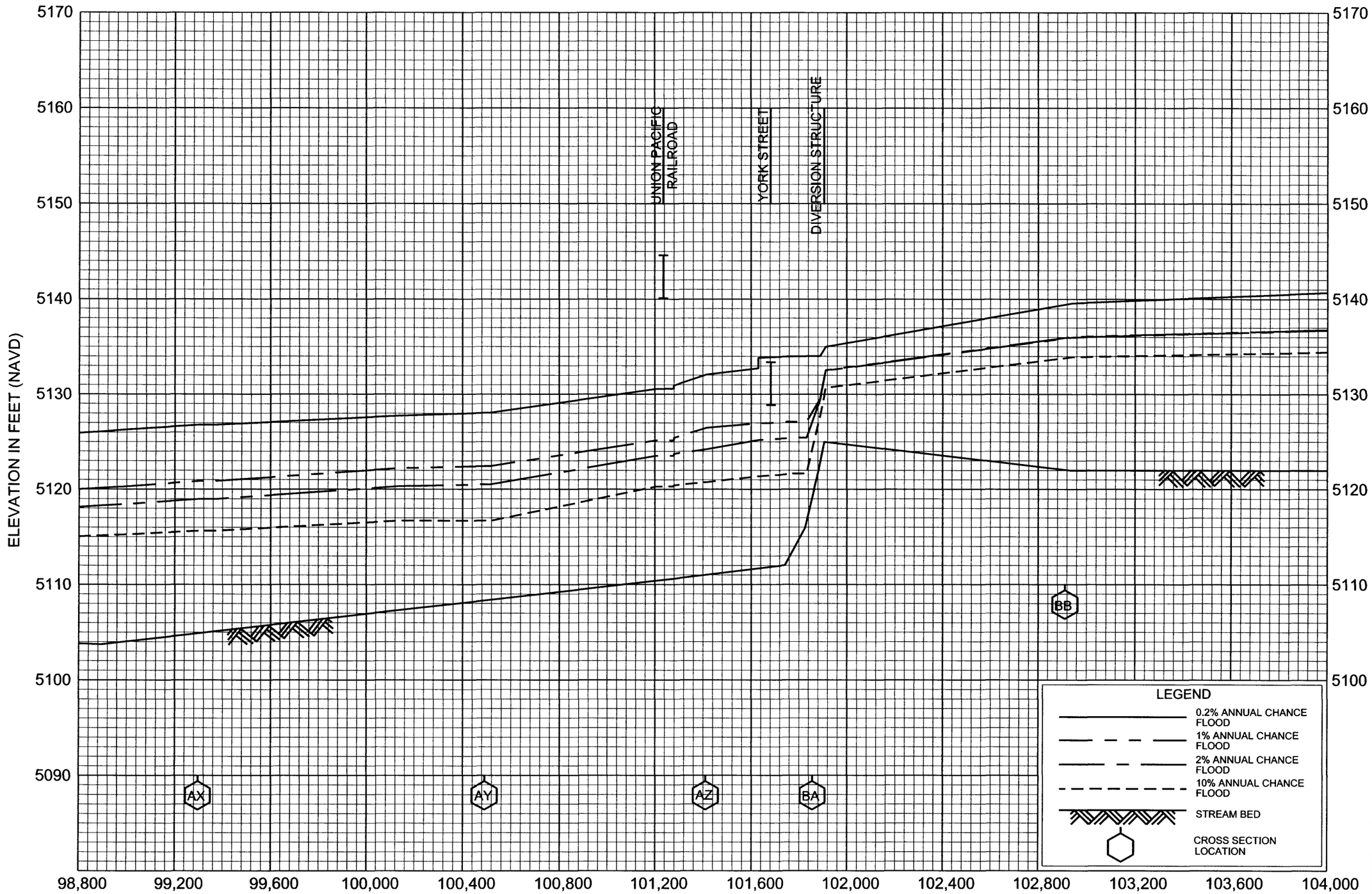

FLOOD PROFILES

SOUTH PLATTE RIVER

FEDERAL EMERGENCY MANAGEMENT AGENCY

ADAMS COUNTY, CO
AND INCORPORATED AREAS

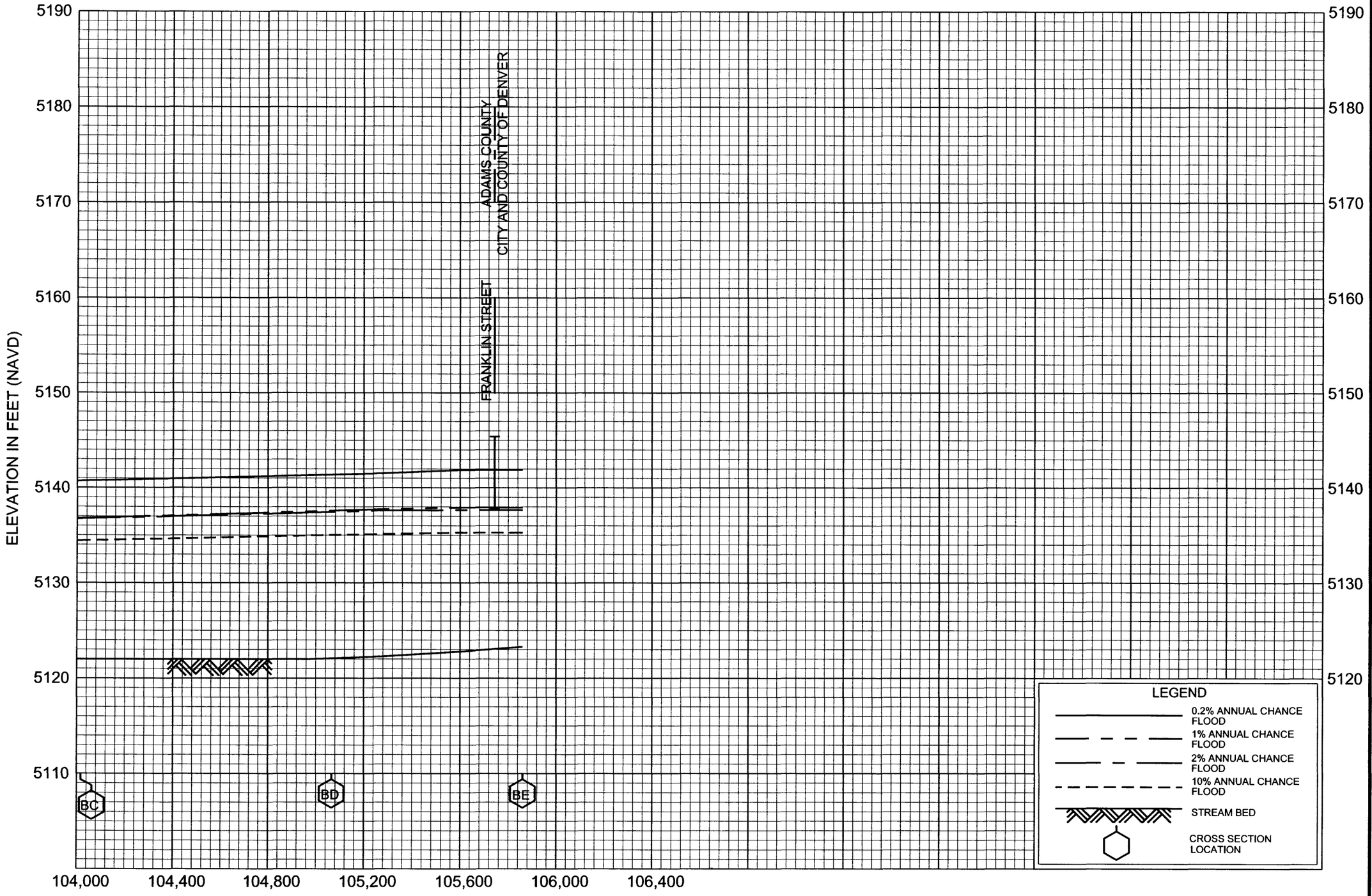

FLOOD PROFILES

SOUTH PLATTE RIVER

FEDERAL EMERGENCY MANAGEMENT AGENCY

ADAMS COUNTY, CO
AND INCORPORATED AREAS

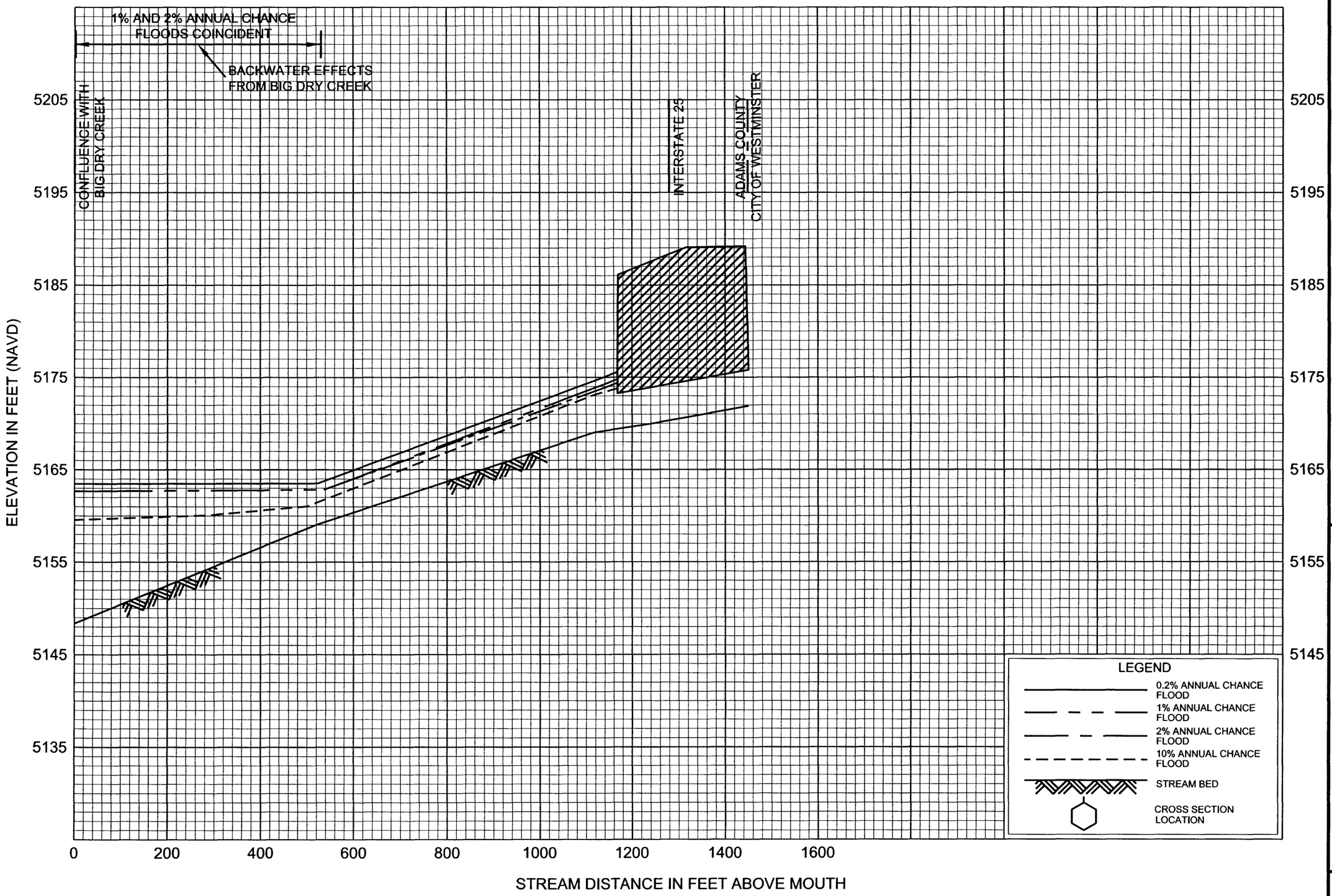

FLOOD PROFILES

TANGLEWOOD CREEK

FEDERAL EMERGENCY MANAGEMENT AGENCY

ADAMS COUNTY, CO
AND INCORPORATED AREAS

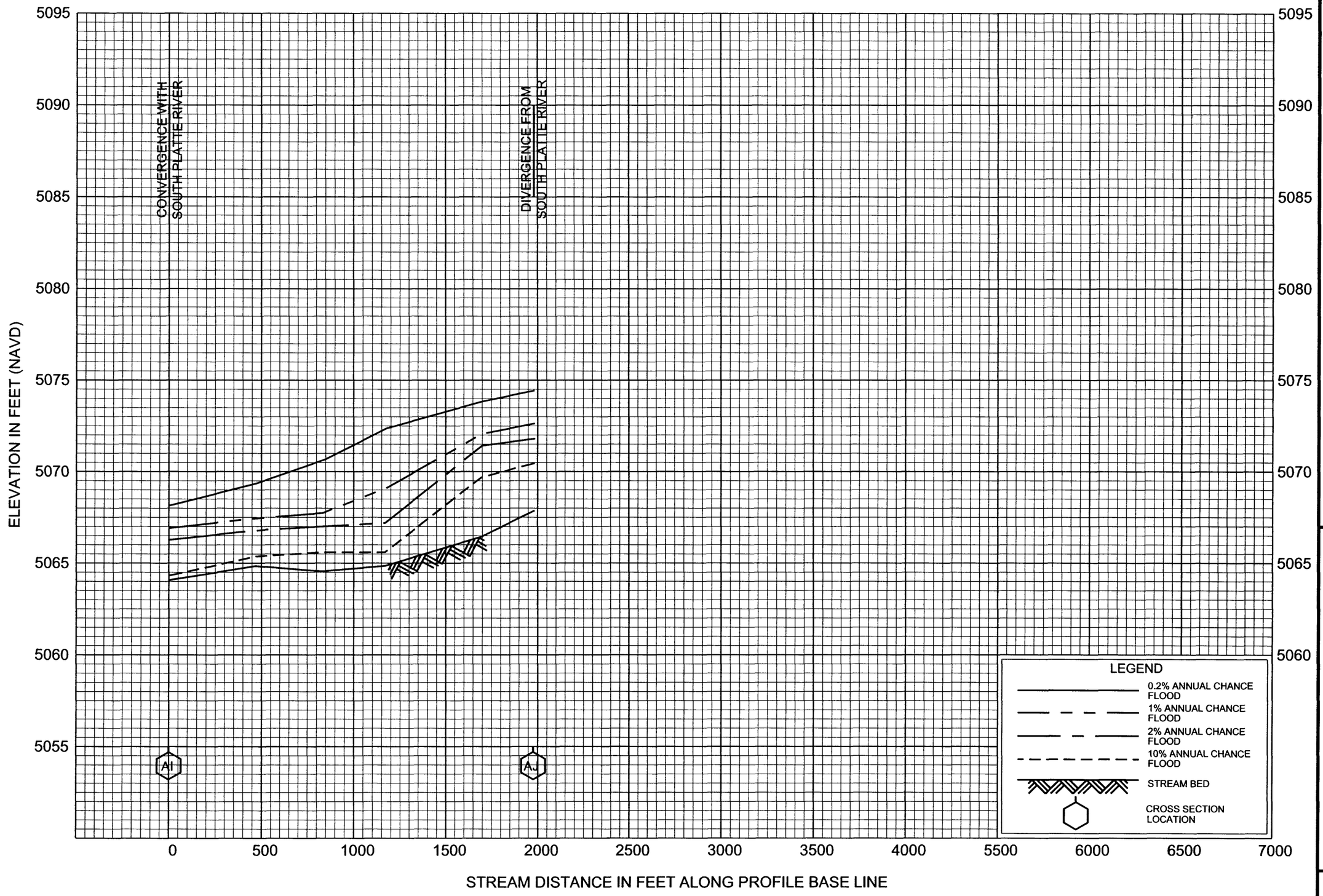

FLOOD PROFILES

TIGERS RESERVOIR SPLIT FLOW

FEDERAL EMERGENCY MANAGEMENT AGENCY

ADAMS COUNTY, CO
AND INCORPORATED AREAS

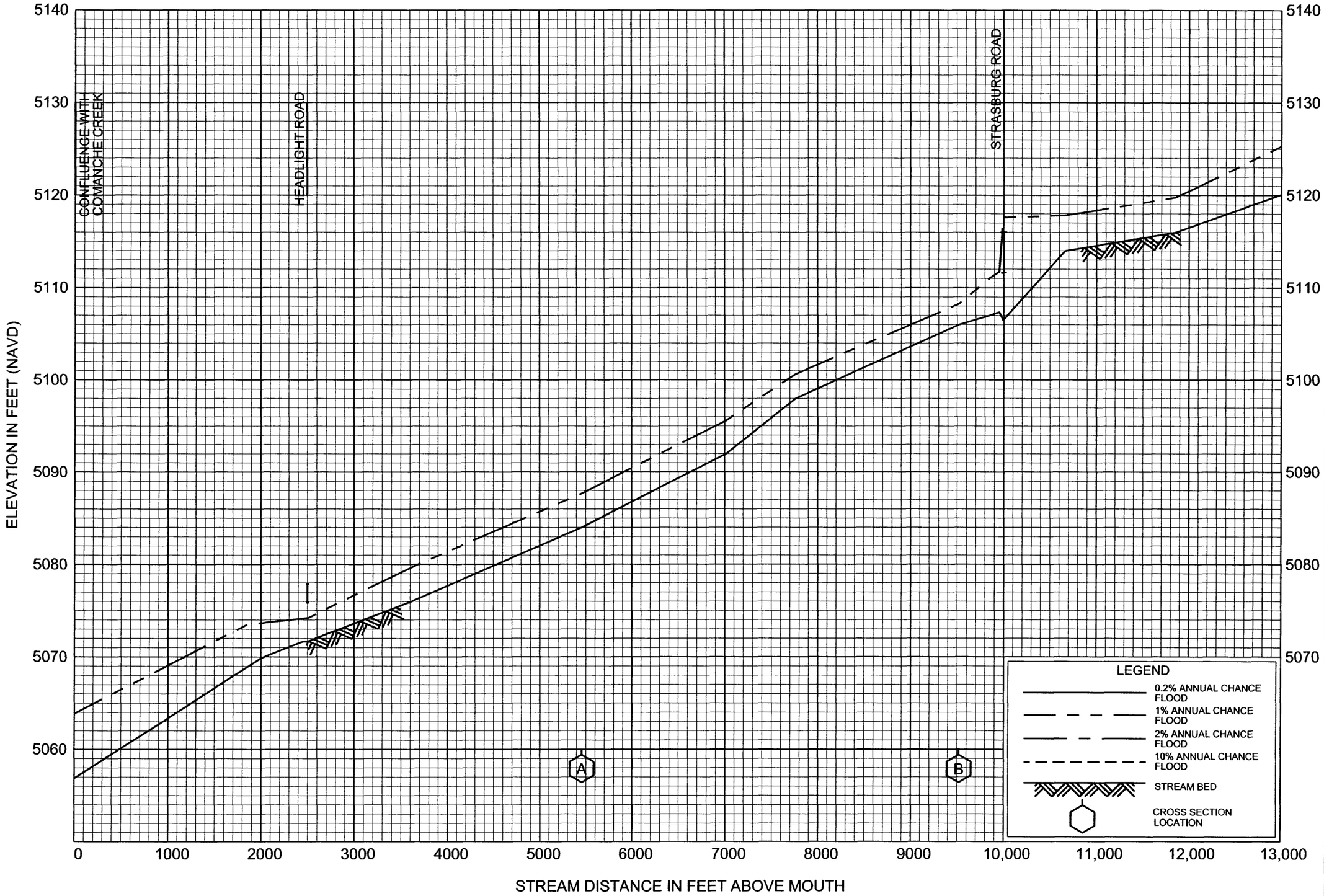

FLOOD PROFILES

WOLF CREEK

FEDERAL EMERGENCY MANAGEMENT AGENCY

ADAMS COUNTY, CO
AND INCORPORATED AREAS

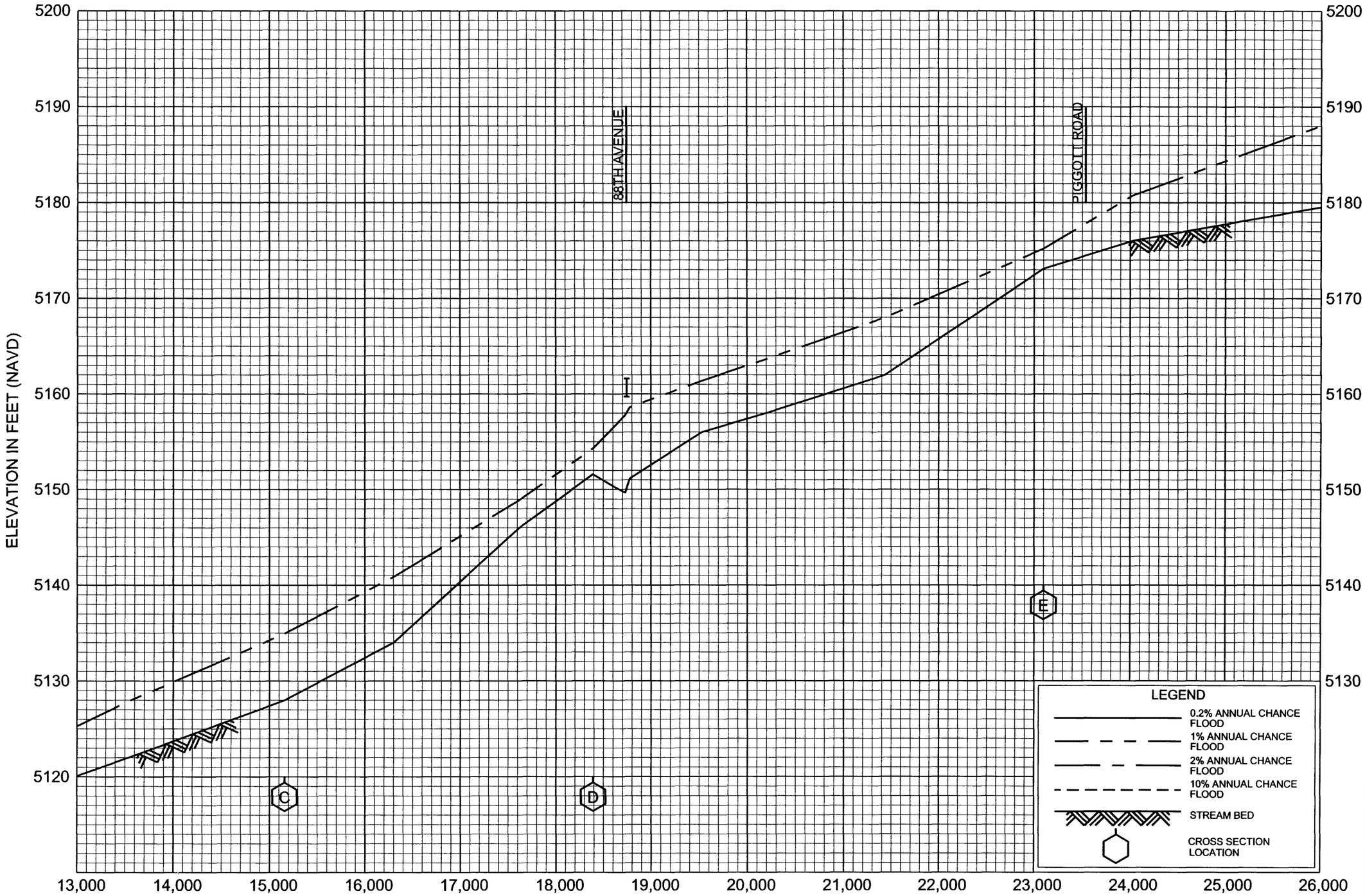

FLOOD PROFILES

WOLF CREEK

FEDERAL EMERGENCY MANAGEMENT AGENCY

ADAMS COUNTY, CO
AND INCORPORATED AREAS

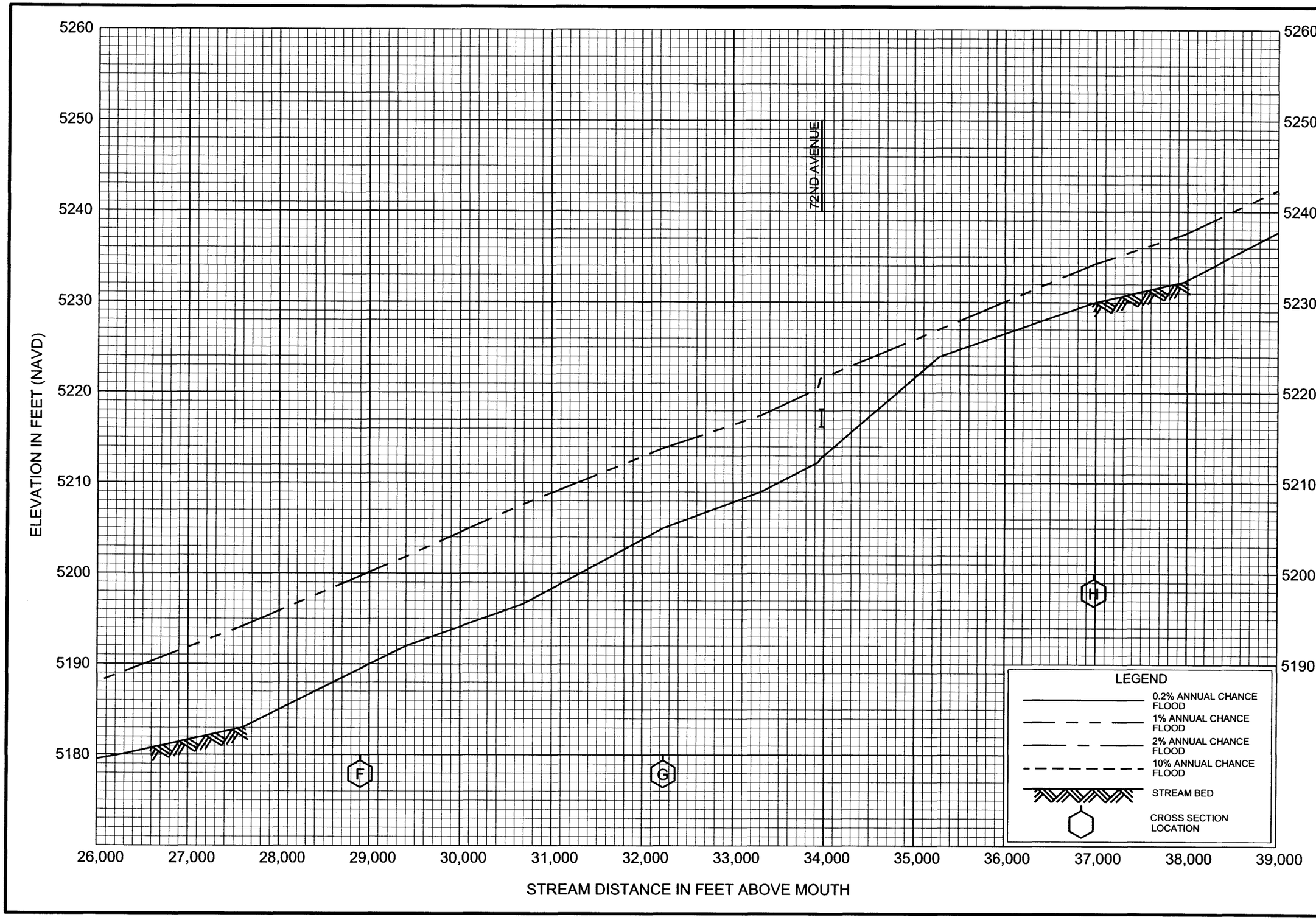

FLOOD PROFILES

WOLF CREEK

FEDERAL EMERGENCY MANAGEMENT AGENCY

ADAMS COUNTY, CO
AND INCORPORATED AREAS

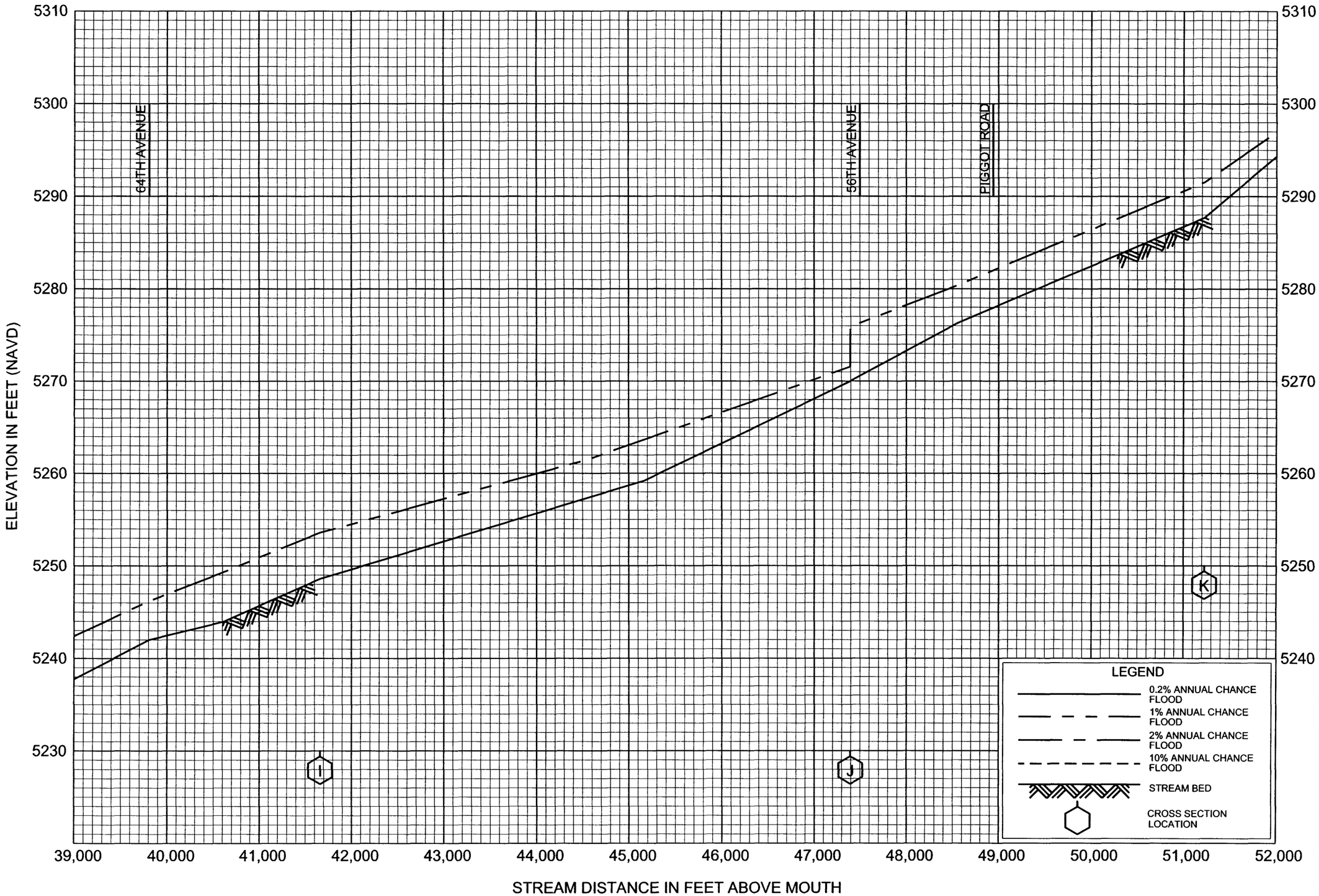

FLOOD PROFILES

WOLF CREEK

FEDERAL EMERGENCY MANAGEMENT AGENCY

ADAMS COUNTY, CO
AND INCORPORATED AREAS

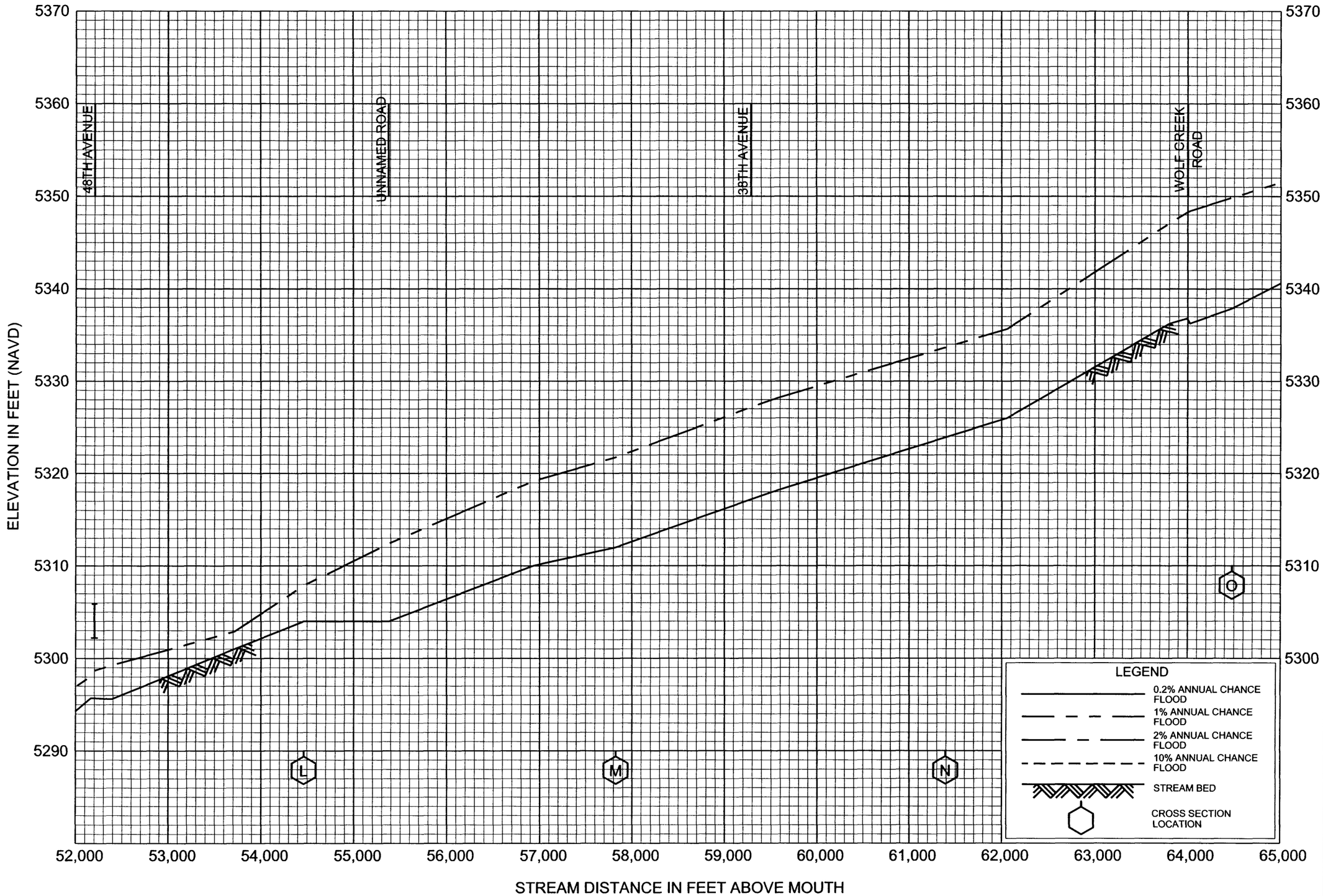

FLOOD PROFILES

WOLF CREEK

FEDERAL EMERGENCY MANAGEMENT AGENCY

ADAMS COUNTY, CO
AND INCORPORATED AREAS

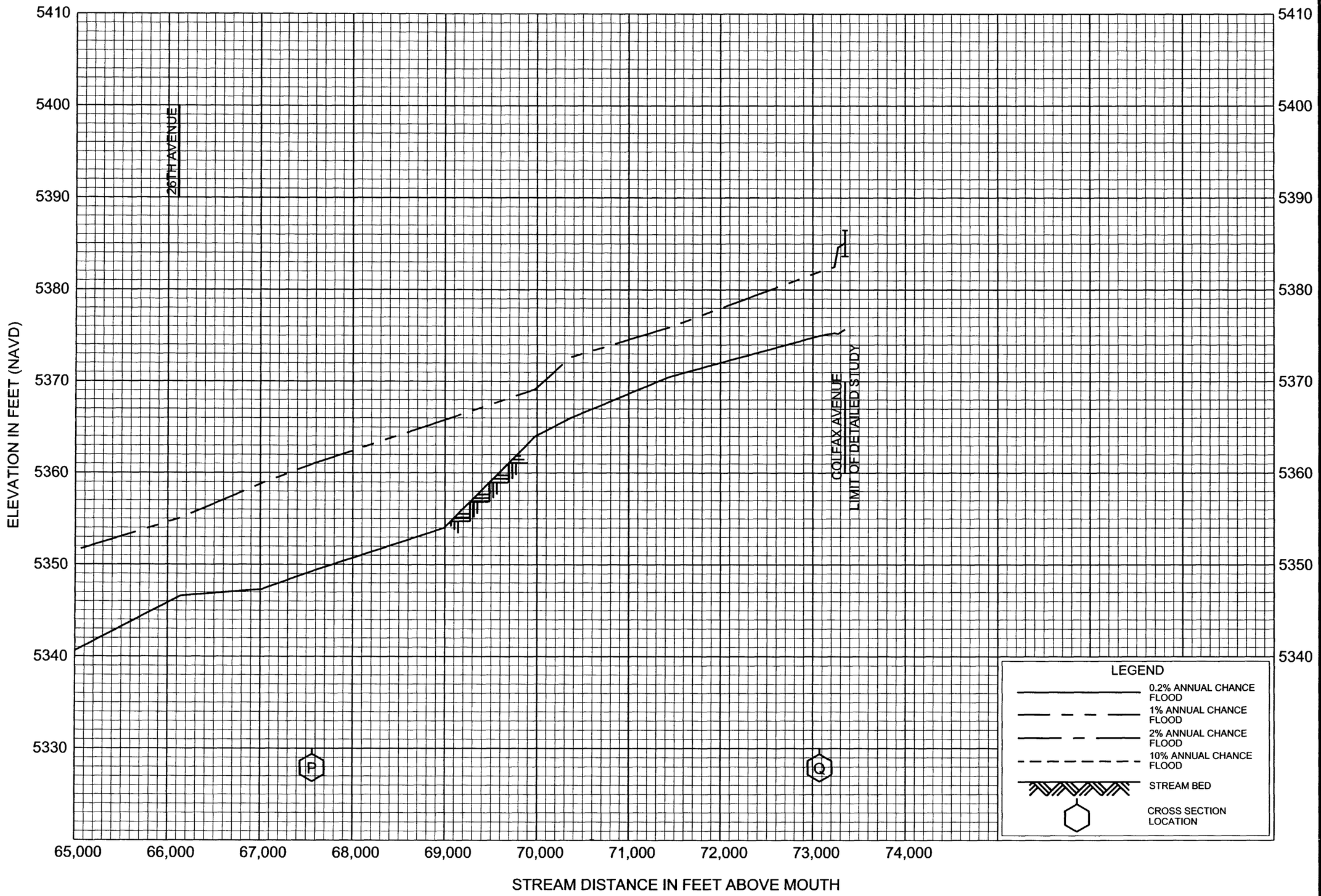

FLOOD PROFILES

WOLF CREEK

FEDERAL EMERGENCY MANAGEMENT AGENCY

ADAMS COUNTY, CO
AND INCORPORATED AREAS